





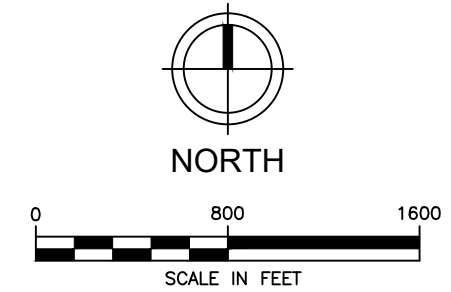


Former Gelman Property Area

**LEGEND**

-  - MONITOR WELL
  -  - EXTRACTION WELL
  -  - ARTESIAN WELL
  -  - FORMER RESIDENTIAL WELL ROUTINELY MONITORED
  -  - INJECTION WELL
-  - PROHIBITION ZONE BOUNDARY



PROJECT MGR.	DATE
DRAWN BY	DATE
GEOLOGIST	DATE
CAD FILE	DATE
EDIT	
SCALE	
	DRAWING
PROJECT	806500
SHEET NO.	

Best copy is provided to be 24" x 36" when printed.  
© Copyright 2018 All Rights Reserved.