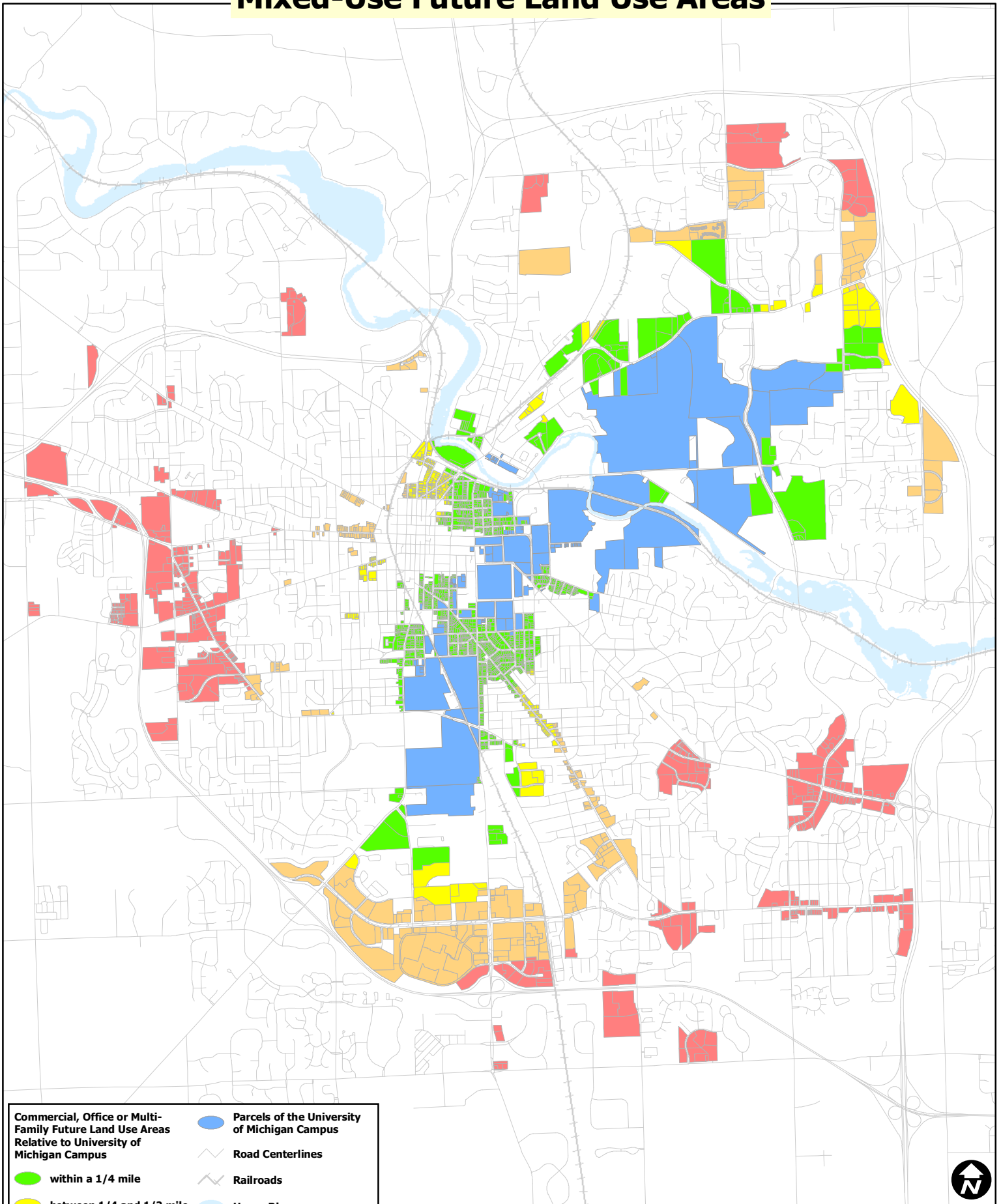










# Mixed-Use Future Land Use Areas



- |  |   |
|--|---|
| <b>Commercial, Office or Multi-Family Future Land Use Areas Relative to University of Michigan Campus</b>          |  <b>Parcels of the University of Michigan Campus</b> |
|  <b>within a 1/4 mile</b>        |  <b>Road Centerlines</b>                             |
|  <b>between 1/4 and 1/2 mile</b> |  <b>Railroads</b>                                    |
|  <b>between 1/2 and 1 mile</b>   |  <b>Huron River</b>                                  |
|  <b>more than 1 mile</b>         |   |



Map date 7/18/2019  
 Any aerial imagery is circa 2018  
 unless otherwise noted  
 Terms of use: [www.a2gov.org/terms](http://www.a2gov.org/terms)