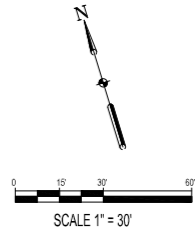


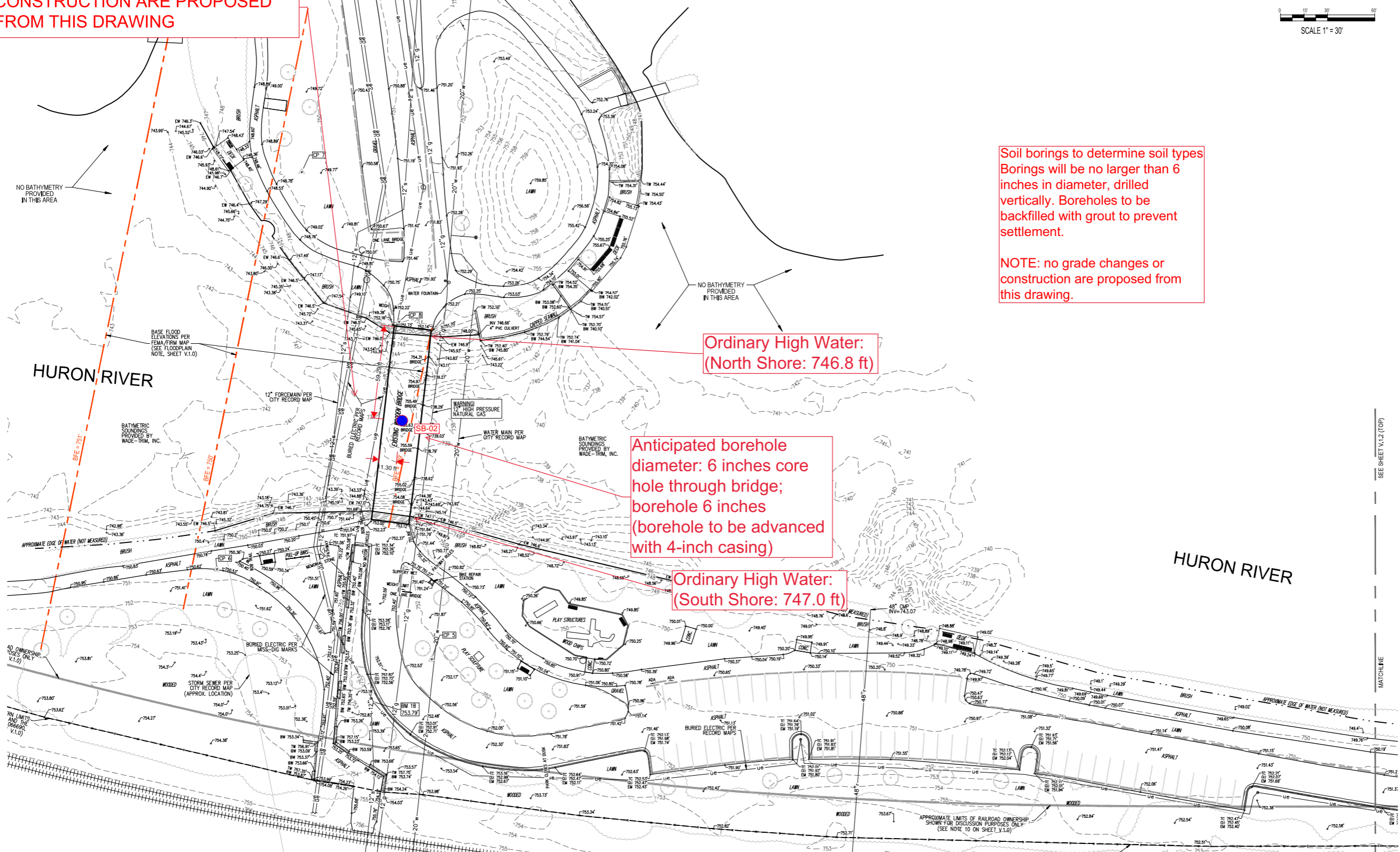
NOTE: The purpose of this drawing is to designate the location of the proposed soil boring for the replacement bridge. NO GRADE CHANGES OR CONSTRUCTION ARE PROPOSED FROM THIS DRAWING



**GALLUP PARK
BRIDGE, ROAD &
TRAIL**
3000 FULLER ROAD
ANN ARBOR, MICHIGAN
Owner:
CITY OF ANN ARBOR

SMITHGROUP

201 DEPOT STREET
SECOND FLOOR
ANN ARBOR, MI 48104
734.662.4457
www.smithgroup.com



**Ordinary High Water:
(North Shore: 746.8 ft)**

**Anticipated borehole
diameter: 6 inches core
hole through bridge;
borehole 6 inches
(borehole to be advanced
with 4-inch casing)**

**Ordinary High Water:
(South Shore: 747.0 ft)**

ISSUED FOR	REV	DATE
ADD ELEC. INFO	1	8/18/2020
CLIENT ISSUE	0	7/14/2020

SEALS AND SIGNATURES

NOT FOR CONSTRUCTION

KEY PLAN

DRAWING TITLE
TOPOGRAPHIC SURVEY

SCALE 1" = 30'

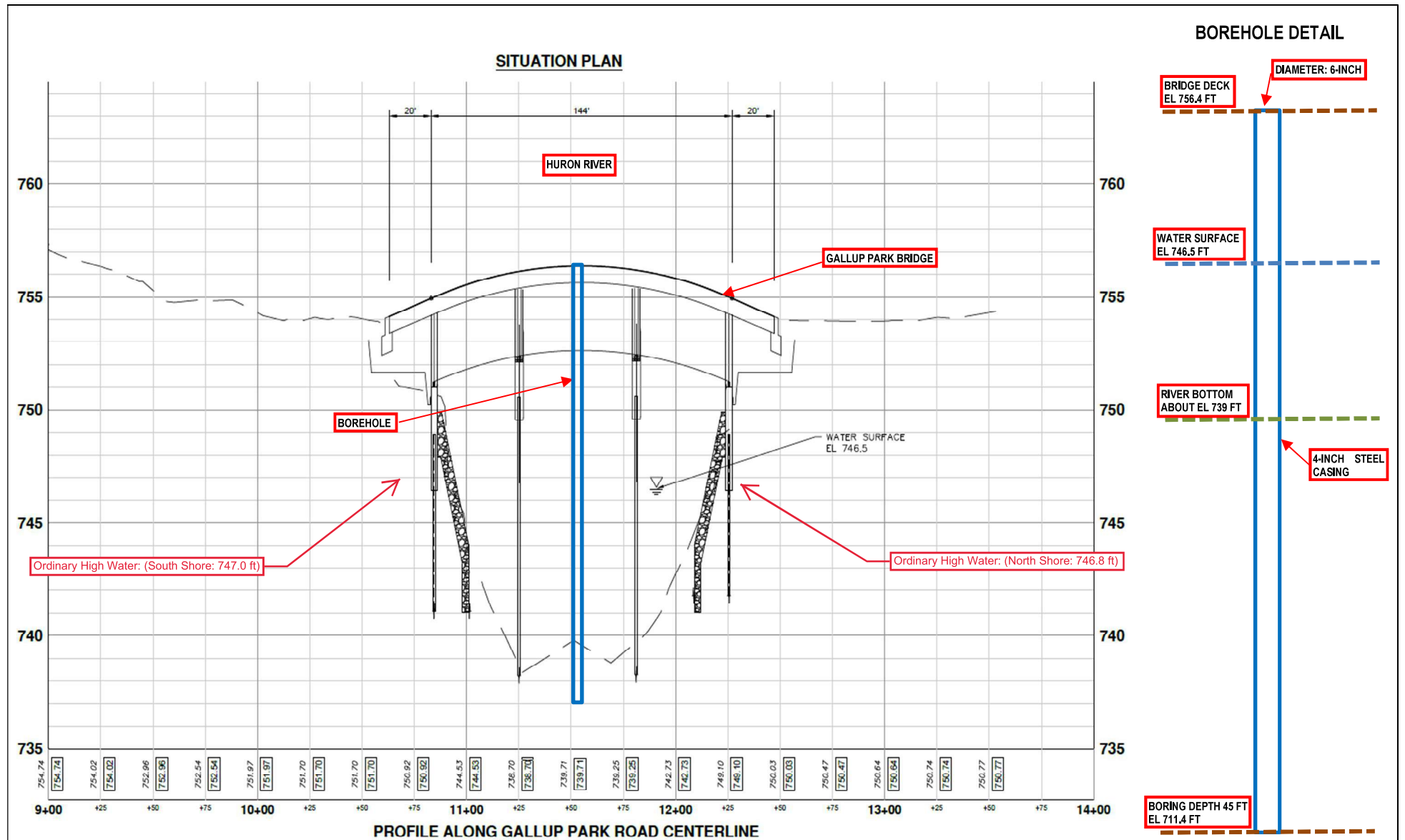
PROJECT NUMBER 12445

DRAWING NUMBER **V.1.1**

EGLE

WRP036386 v1.0
Approved
Issued On:01/30/2023
Expires On:01/30/2028

FILE: C:\Users\lreynolds\AppData\Local\Temp\AcPublish\1248\12445_SURV.dwg USER: lreynolds DATE: Aug. 18. 2020 TIME: 01:08 pm



Soil Boring Cross Section

Mannik Smith GROUP
 2365 Haggerty Road South
 Canton, Michigan 48188
 Tel: 734-397-3100
 Fax: 734-397-3131
 www.MannikSmithGroup.com

EGLE
 WRP036386 v1.0
 Approved
 Issued On:01/30/2023
 Expires On:01/30/2028