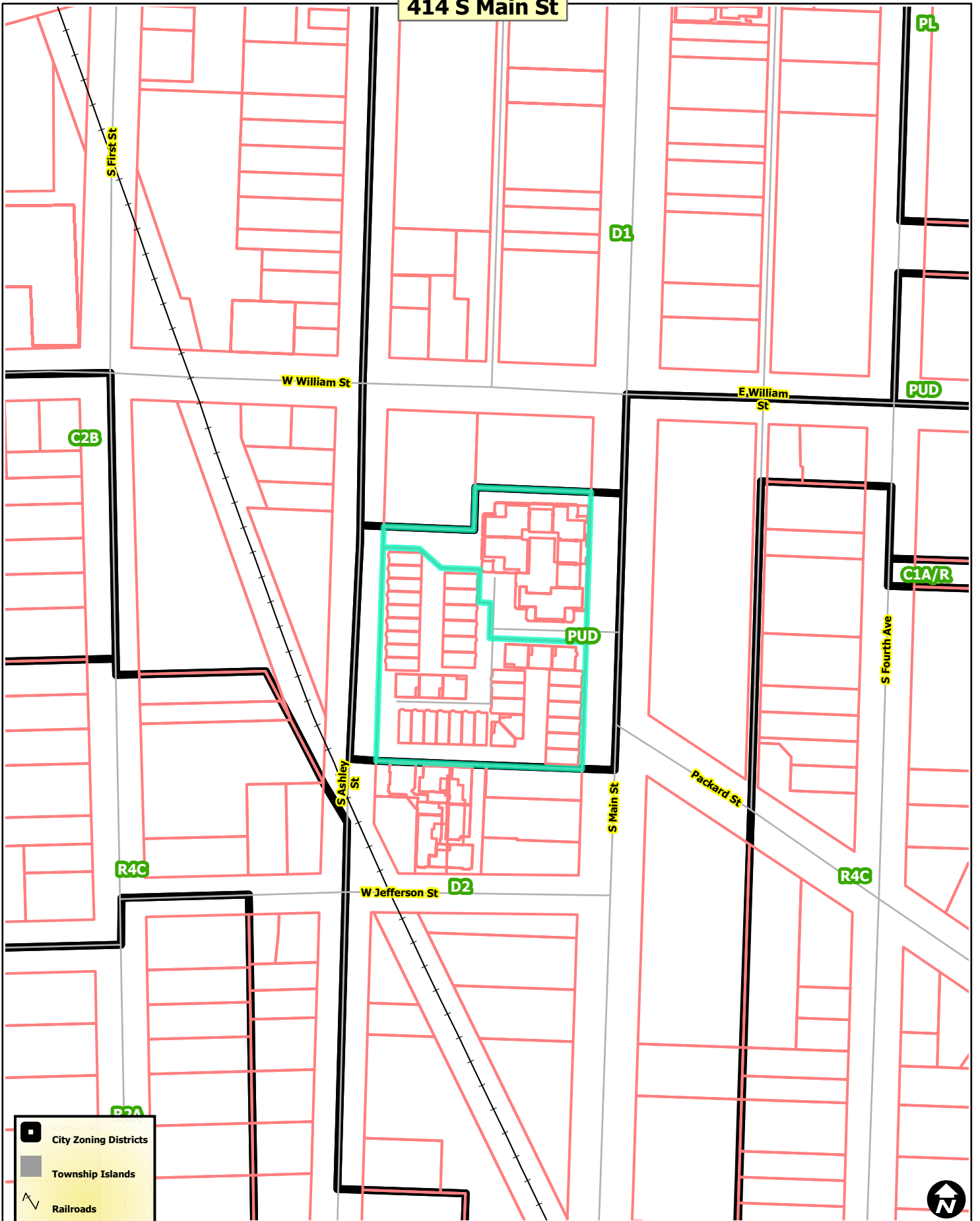







414 S Main St



-  City Zoning Districts
-  Township Islands
-  Railroads
-  Huron River
-  Tax Parcels



Map date: 4/9/2026
 Any aerial imagery is circa 2025 unless otherwise noted
 Terms of use:
www.a2gov.org/policies-and-notices/