



Lodi Township

Douglas Veenstra, Chair
Lodi Township Planning Commission
3755 Pleasant Lake Road
Ann Arbor, Michigan 48103

Telephone (734) 665-7583
Fax (734) 665-3212

November 8, 2019

From: Lodi Township Planning Commission

To: Southeast Michigan Council of Governments, Washtenaw County, Washtenaw County Road Commission, surrounding townships, City of Ann Arbor, City of Saline, plus each public utility company and railroad company owning or operating a public utility or railroad within the Township.

Subject: Proposed Master Plan Correction for Your Review and Comment

In accordance with the Michigan Planning Enabling Act (Public Act 33 of 2008 as amended), the Lodi Township Planning Commission has drafted a correction to the Future Land Use Map (Map 18) in the Lodi Township Master Plan, and the Lodi Township Board of Trustees has approved the distribution of the draft correction for review and comment.

We invite and welcome your written comments on the draft corrected map, which is attached.

Per the Michigan Planning Enabling Act, P.A. 33 of 2008 as amended, all entities have forty-two (42) days to review and comment on the proposed correction to the Master Plan.

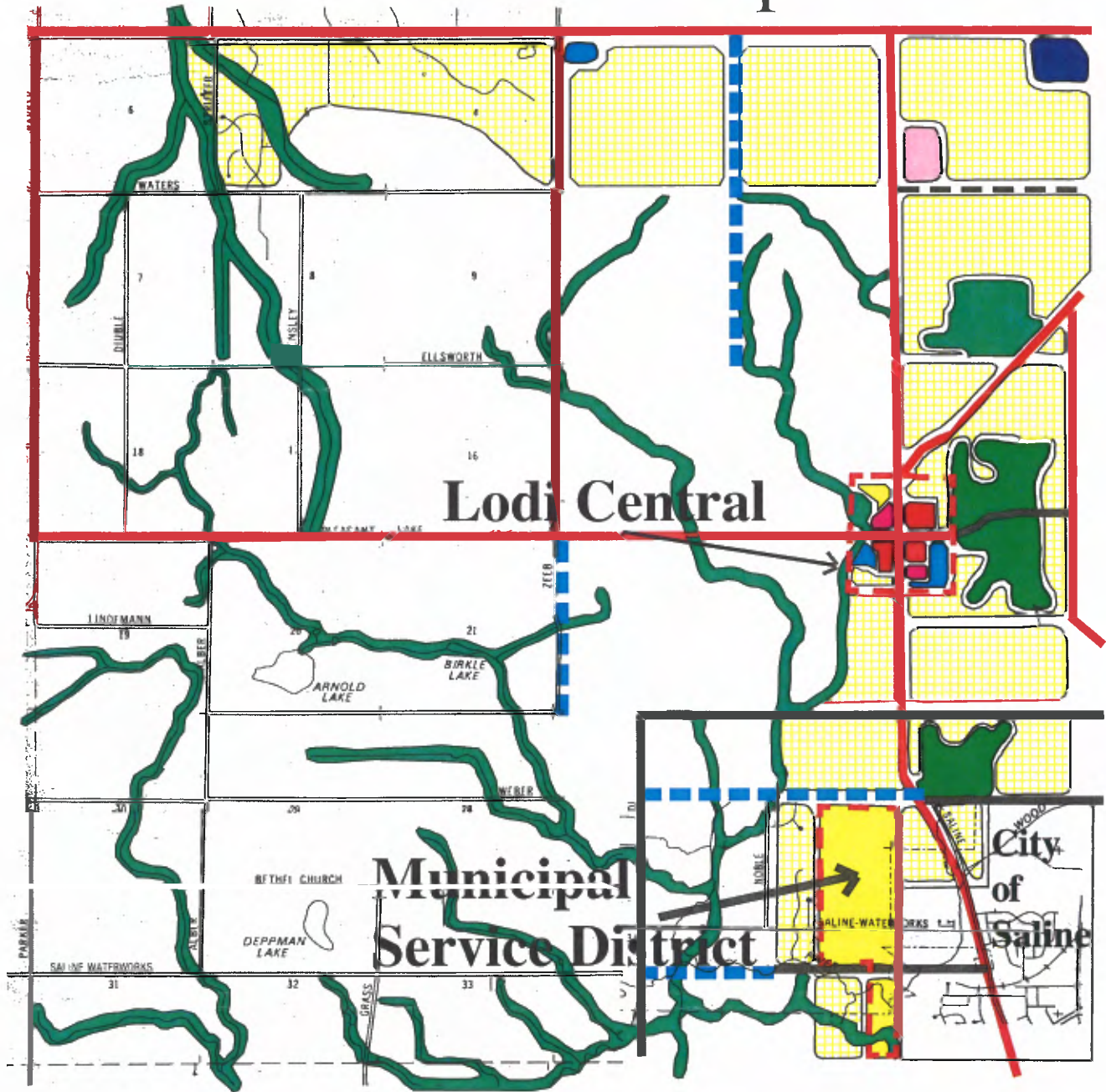
Please send comments to me at the above address or by email at lodi.veenstra@gmail.com.

Thank you for your consideration. We look forward to your response.

Sincerely,

Douglas Veenstra
Chair, Lodi Township Planning Commission

Lodi Township



Map 18: Future Land Use Plan

□ Agriculture

▤ Rural Residential

▨ Suburban Residential

▩ Mobile Home Park

■ Commercial/Office

■ Industrial/Research

■ Public Quasi-Public

■ Recreation/Open

— Primary Roadway (Arterial)

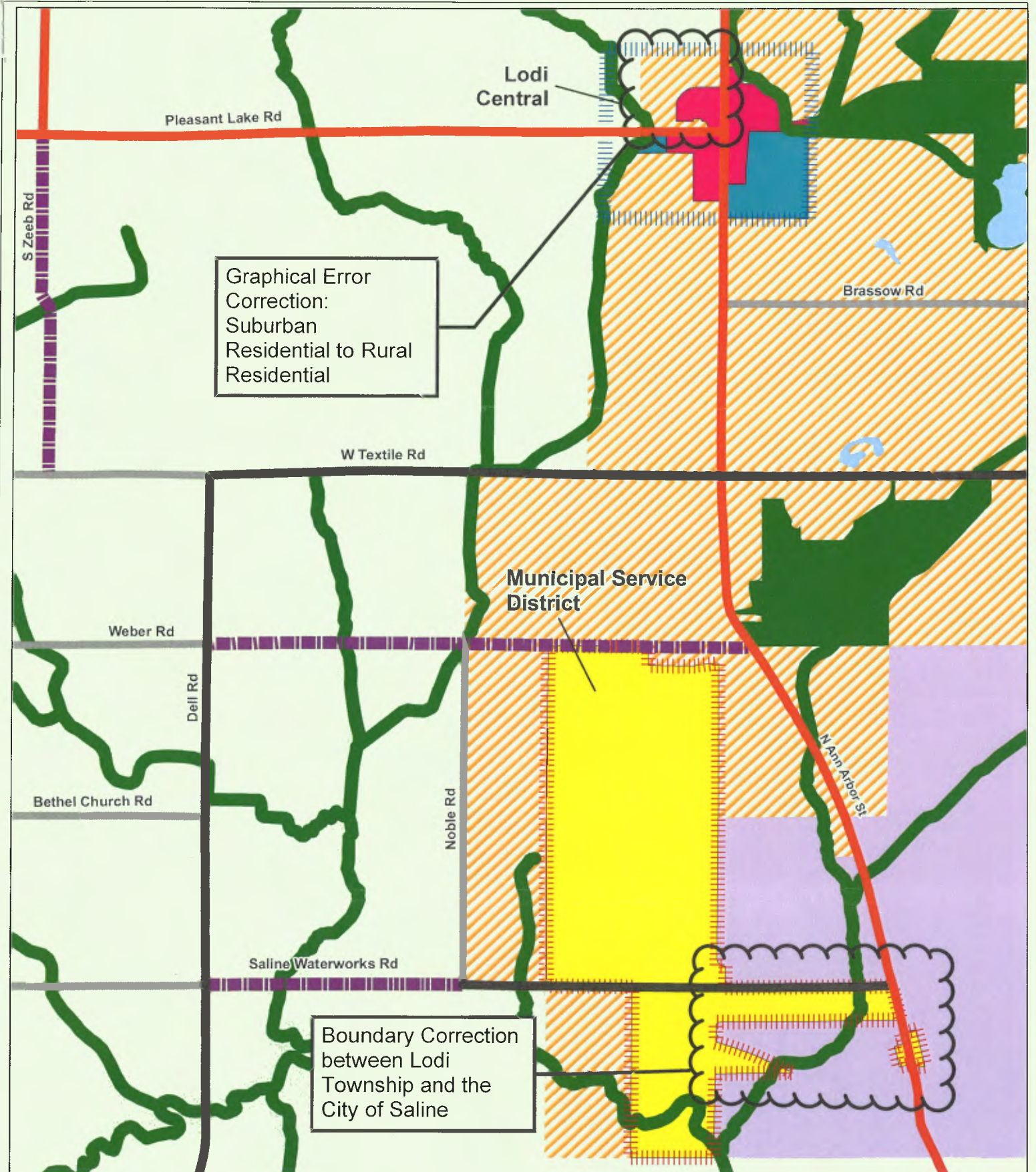
— Collector Roadway

— Local Roadway

— Special Corridors

▬ Delineation for Municipal Service District and Lodi Central

▬ Central

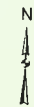
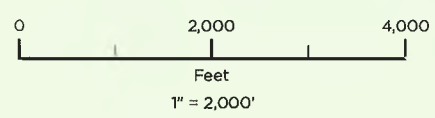


Graphical Error
Correction:
Suburban
Residential to Rural
Residential

Boundary Correction
between Lodi
Township and the
City of Saline

- | Road Type | Future Land Use |
|----------------------------|----------------------|
| Highway | Agriculture |
| Arterial | Commercial/Office |
| Collector | Recreation/Open |
| Local | Industrial/Research |
| Special Corridor | Mobile Home Park |
| Lakes | Public/Quasi-Public |
| Lodi Central District | Rural Residential |
| Municipal Service District | Suburban Residential |
| | City of Saline |

Lodi Township Special Districts



Source: Data provided by Lodi Township. OHM Advisors does not warrant the accuracy of the data and/or the map. This document is intended to depict the approximate spatial location of the mapped features within the Community and all use is strictly at the user's own risk.

Coordinate System: NAD 1983 StatePlane Michigan South FIPS 2113 Feet Intl

Map Published: October 30, 2019

