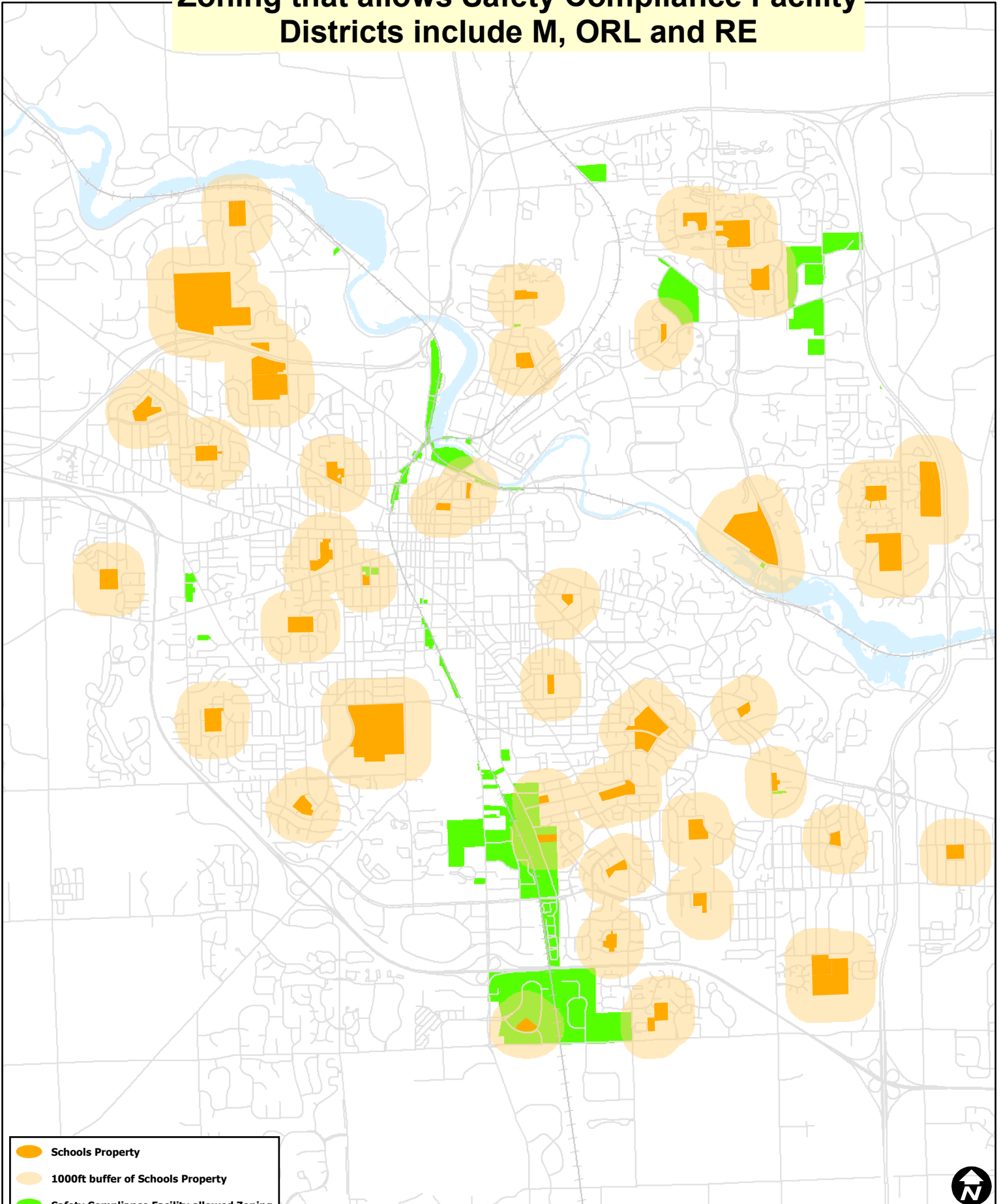







Zoning that allows Safety Compliance Facility Districts include M, ORL and RE



-  Schools Property
-  1000ft buffer of Schools Property
-  Safety Compliance Facility allowed Zoning
-  Railroads
-  Huron River



Map date 10/11/2017
Any aerial imagery is circa 2015
unless otherwise noted
Terms of use: www.a2gov.org/terms