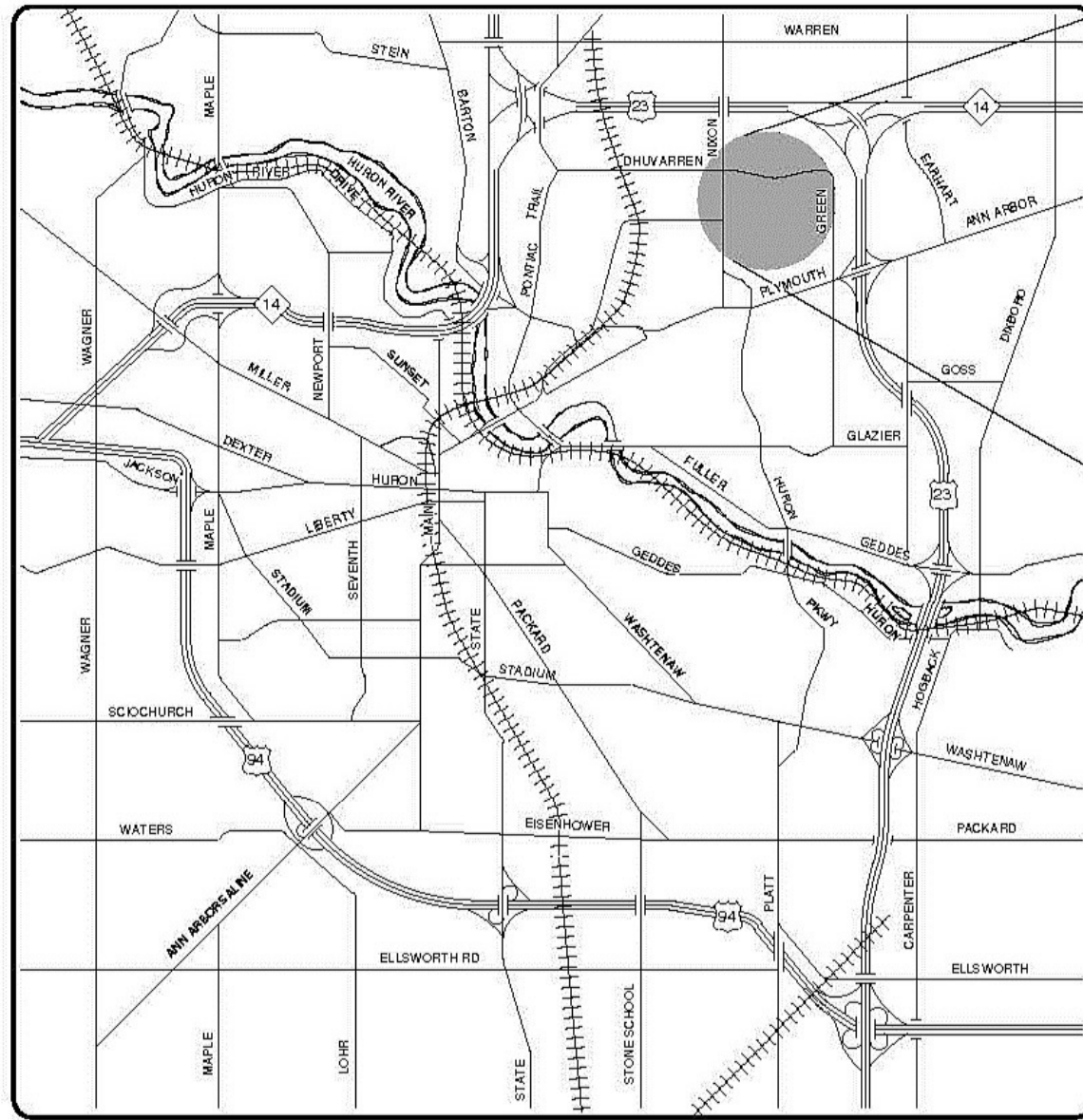

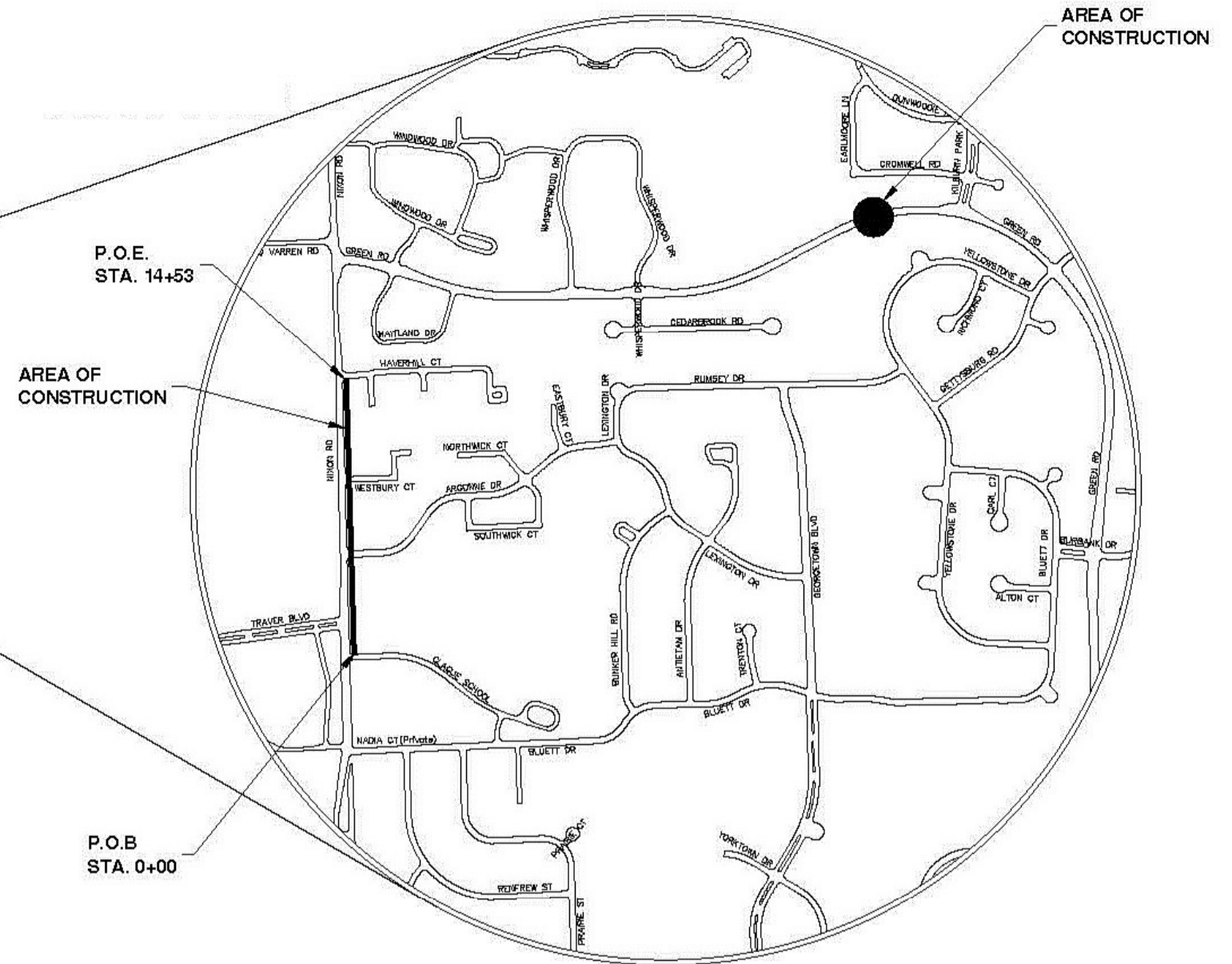


# CLAGUE SAFE ROUTES



VICINITY MAP



P.O.E.  
STA. 14+53

AREA OF  
CONSTRUCTION

P.O.B.  
STA. 0+00

AREA OF  
CONSTRUCTION