

North University Avenue & Thayer Street Improvements Project

06/18/2025 Transportation
Commission Meeting



Mobility Goals & City Values



✓ Safety

No one dies or is seriously injured in crashes on Ann Arbor's streets

✓ Accessibility for All

Create an inclusive environment for people with disabilities

✓ Mobility

Move people and goods efficiently and provide sustainable modes of transportation

✓ Carbon Neutrality

The city transportation system contributes zero emissions

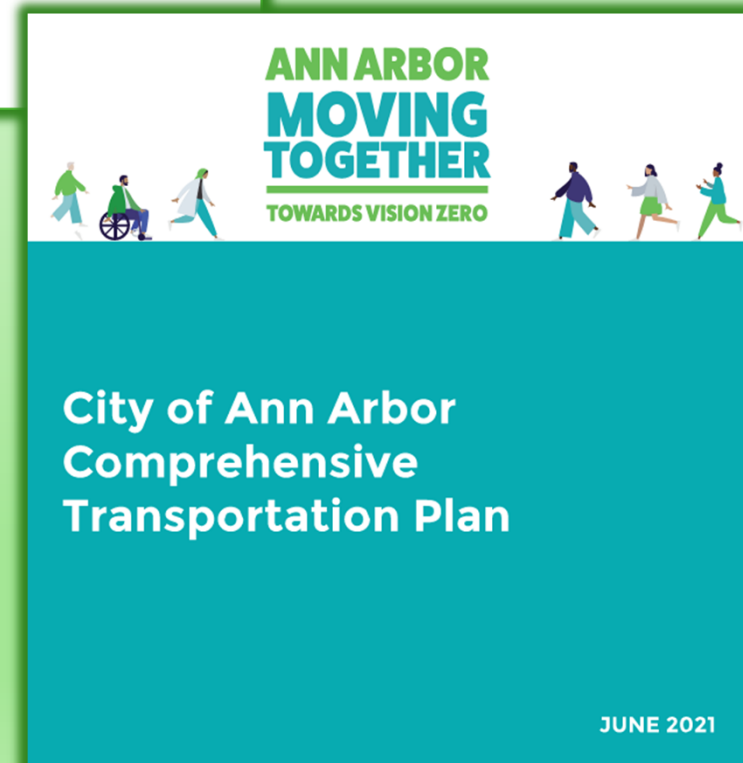
Design Considerations for All Roadway Users



Comprehensive Transportation Plan

	High Crash Location	Addresses Dangerous Behaviors	Quick - Build	Sidewalks	Crosswalk Safety	Bike Routes	Intersections of Biking	Accessibility (ADA)	Shared Mobility Options	Pricing Vehicle Trips	20-Minute Neighborhood	Signal Technology	Vehicle Technology
North University - Thayer Improvements Project	✓	✓	✓		✓	✓	✓	✓					

- North University - Tier 2 Corridor
“Focus on safety and address multi-modal needs”



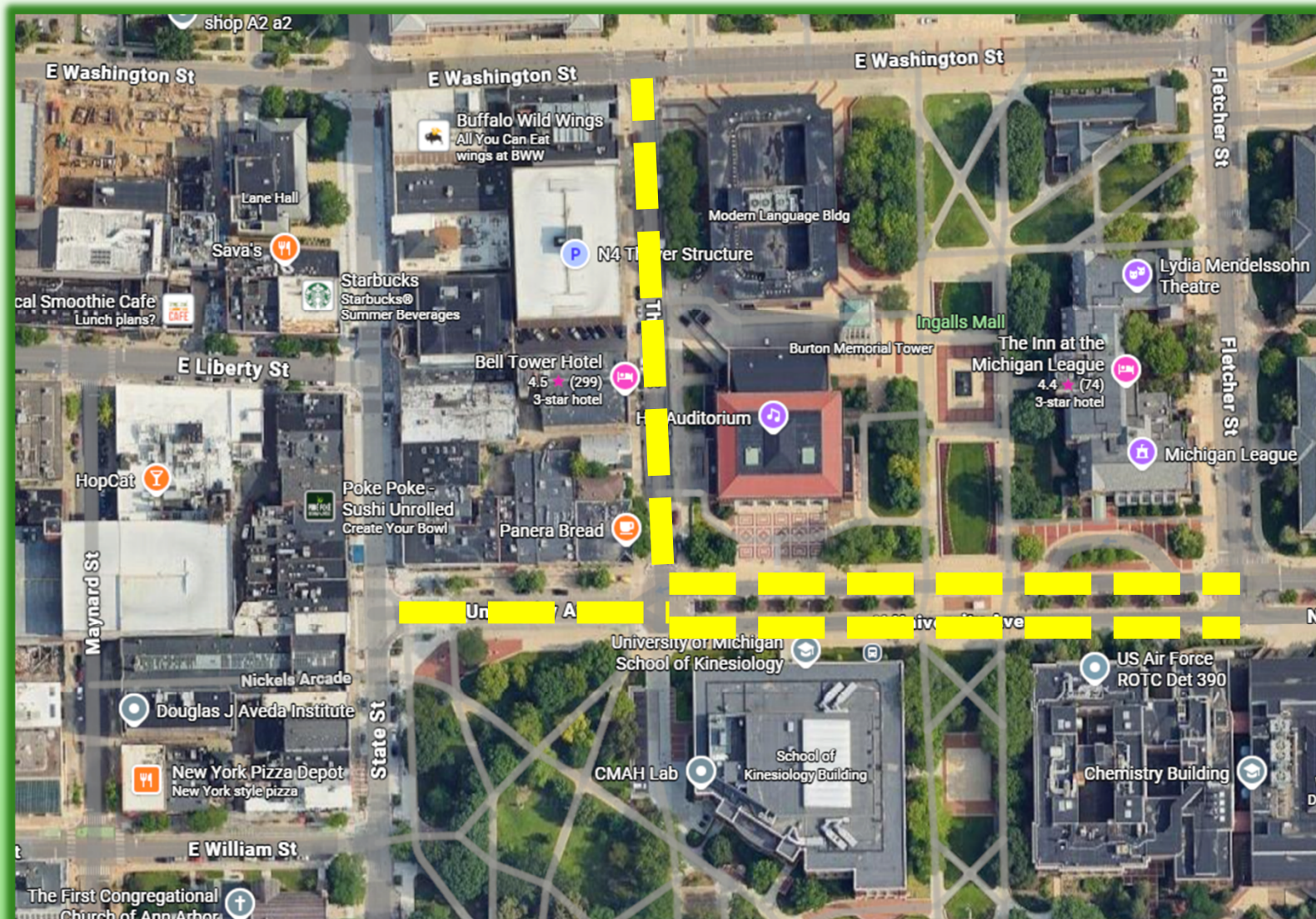
Project Area

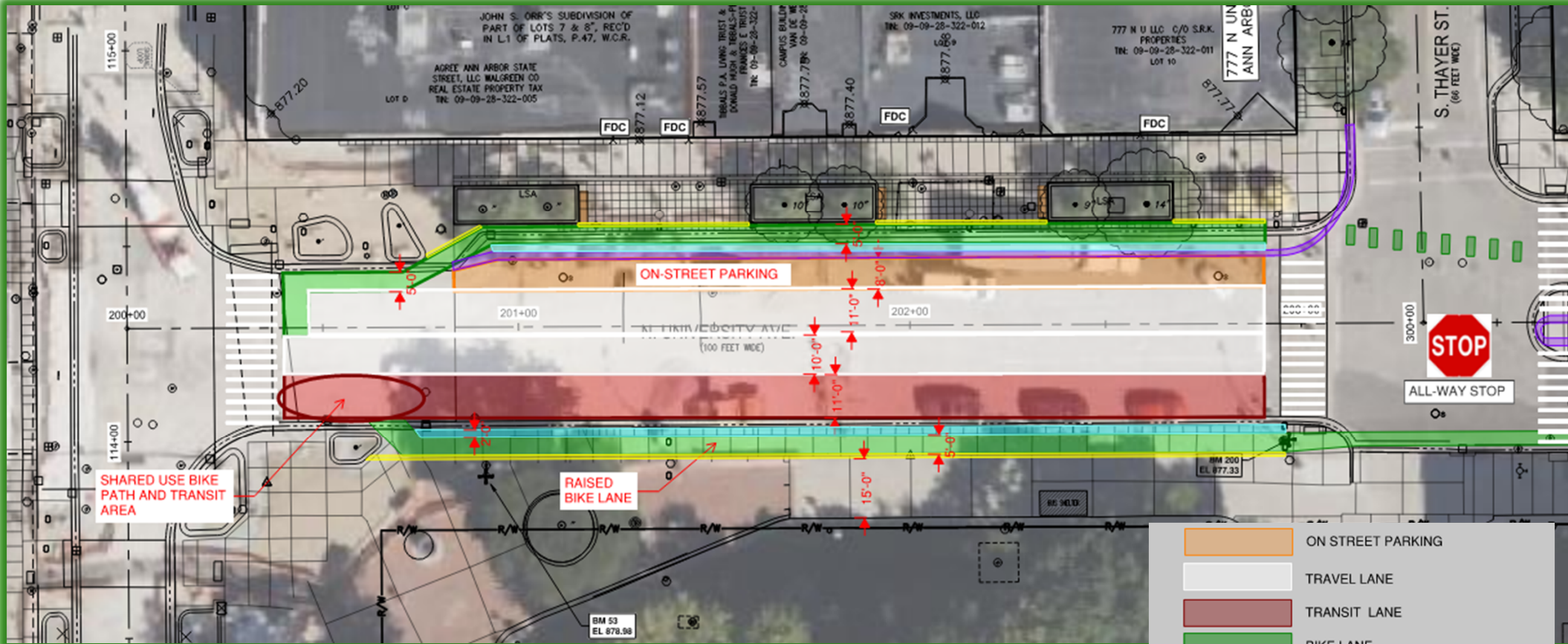
North University (0.20 mile)
Thayer (0.12 mile)

- Transit corridor
- Bound by UM campus

Project Scope

- Replace watermain
- Stormwater management
- Resurface pavement
- Protected Bike Lanes
- Elevated crosswalks
- Transit improvements



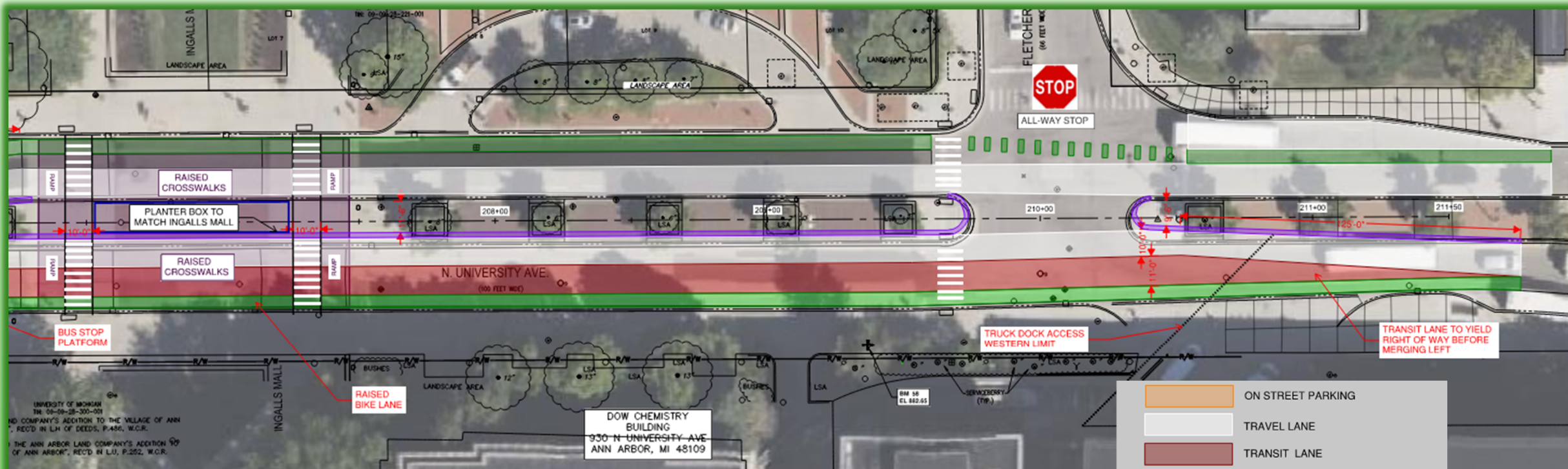


North University: State Street to Thayer Street





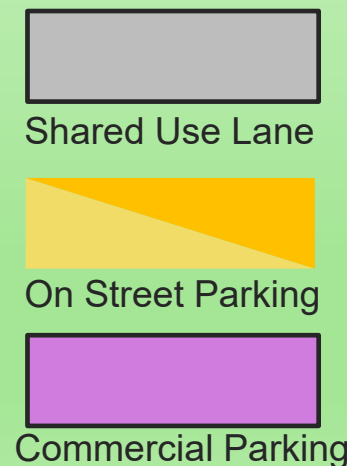
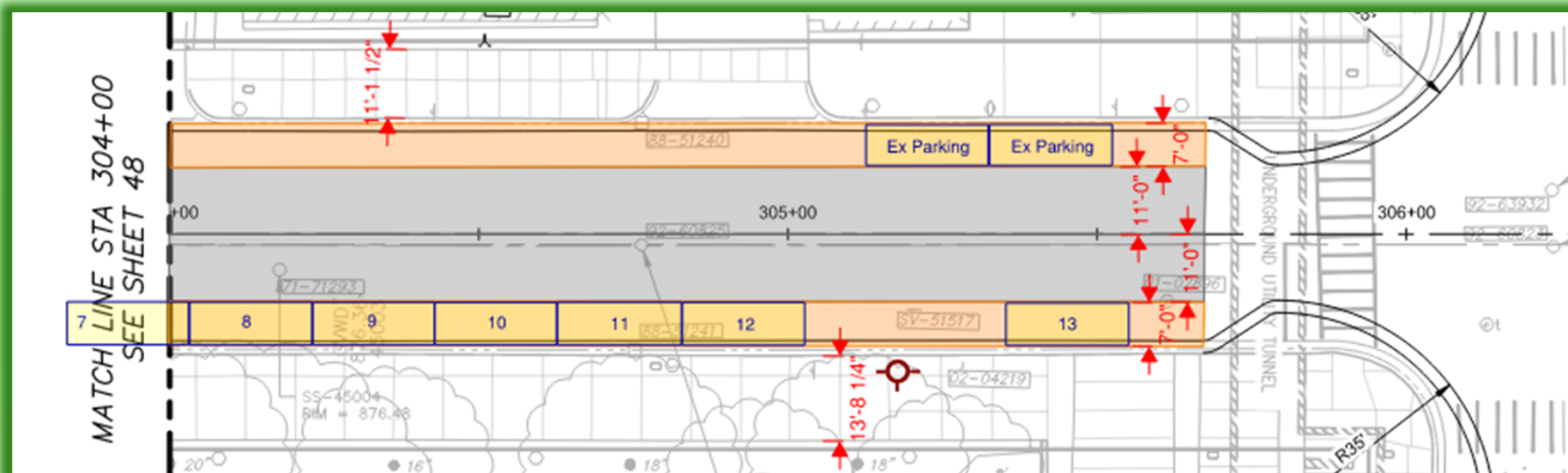
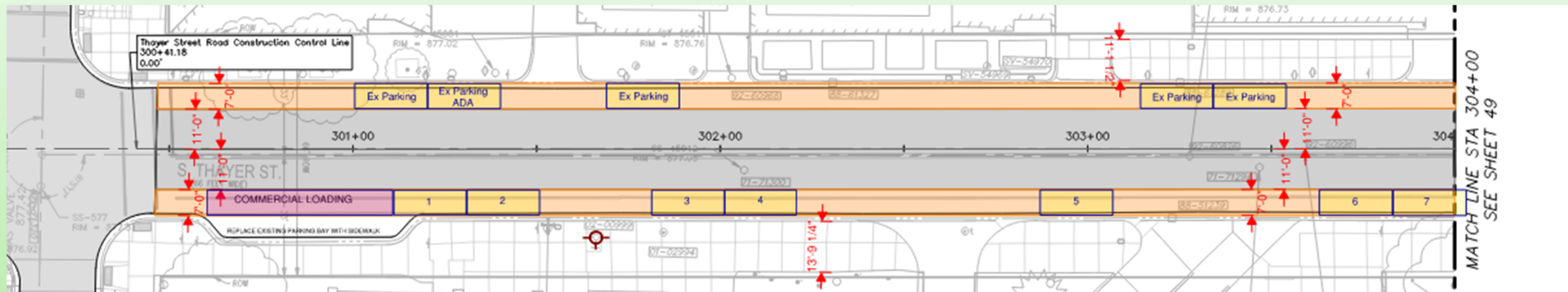
Preliminary Concept Layout



North University: Ingalls Mall to Fletcher Road



Preliminary Concept Layout



Thayer Street: North University to East Washington Street



Next Steps

- Finalize Conceptual Details
- Finalize Road, Watermain and Stormwater Bid Documents
- Continue Stakeholder & Public Engagement
- Spring 2026 Construction Start Date



Questions

