




-  City Zoning Districts
-  Township Islands
-  Railroads
-  Huron River
-  Tax Parcels



Map date: 9/26/2025
Any aerial imagery is circa 2025
unless otherwise noted
Terms of use: www.a2gov.org/terms