









**Map
Future
Land Use**

- | | |
|---|--|
|  Residential |  Public (City/County/School District) |
|  Transition |  University of Michigan |
|  Residential or Transition |  Parks/Open Space/Recreational Facilities |
|  Hub |  City Owned Parks |