

# 2021 PROPOSED CITY WARD REAPPORTIONMENT PLAN



Ann Arbor City Clerk's Office

# CURRENT BOUNDARIES AND 2020 CENSUS

2020 Population increased to 124,678

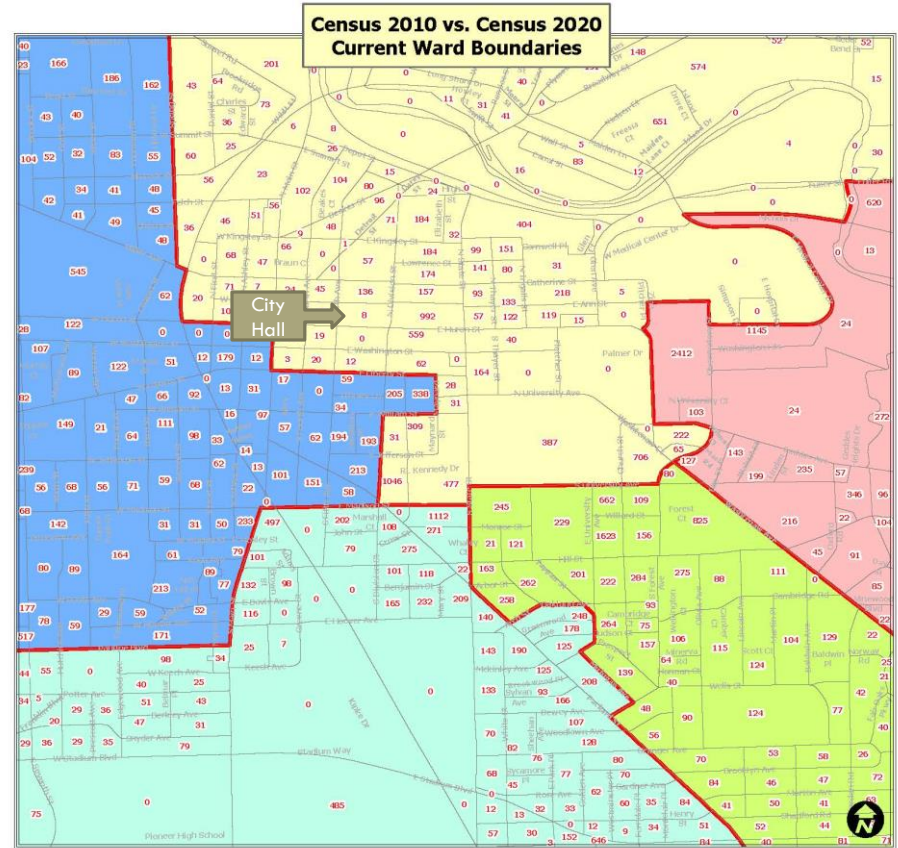
2020 Census Target Population by Ward: 24,936

Ward 2 with current boundaries: 26,935 (+8.02%)

Ward 4 with current boundaries: 23,613 (-5.3%)

2020 reapportionment - deviation from target between -1.5% and +1.5%

2010 changes focused on downtown area where wards meet in pie-shape formation



### Census 2010

Ward	Assigned Population	Deviation # from Target	Deviation % from Target
1	22,795	8	0.04
2	22,739	-48	-0.21
3	22,919	132	0.58
4	24,717	-27	-0.12
5	24,790	-66	-0.29

Target 22,787

Target Population equals  
Total City Population / # of Wards

### Census 2020

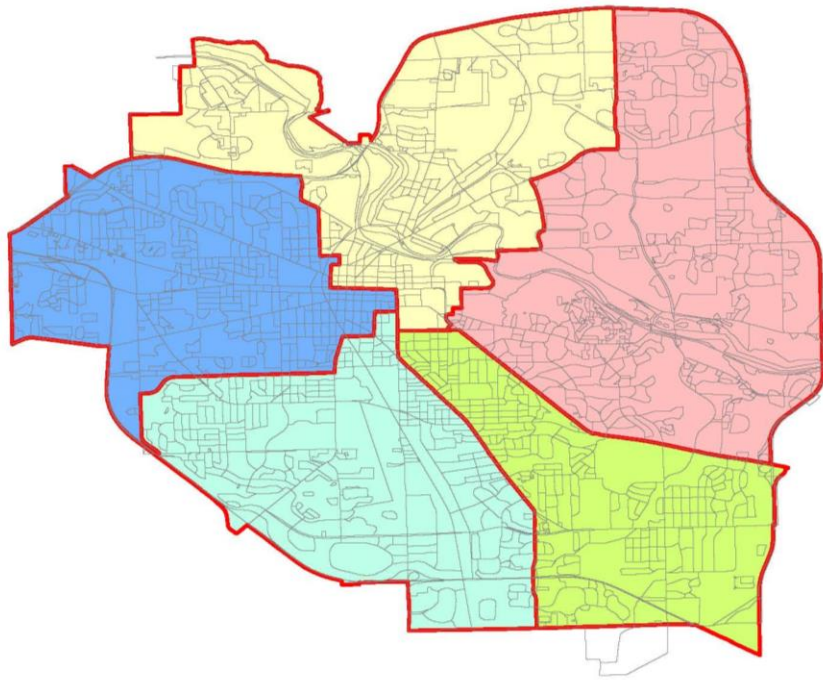
Ward	Assigned Population	Deviation # from Target	Deviation % from Target
1	25,950	1014	4.07
2	26,935	1999	8.02
3	24,327	-609	-2.44
4	23,613	-1312	-5.31
5	23,853	-1083	-4.34

Target 24,936

Target Population equals  
Total City Population / # of Wards



Map date: 10/2021  
Any small changes to this 2020  
Ward scheme noted.  
Terms of use: [www.aajgo.org/terms](http://www.aajgo.org/terms)

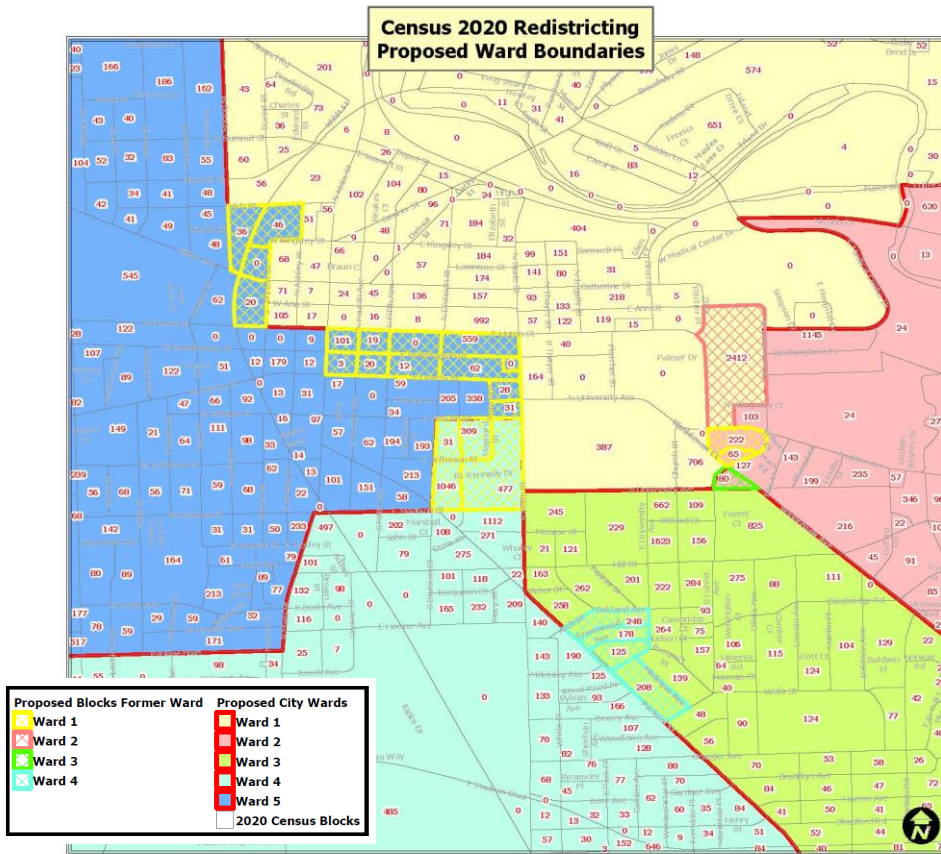


# CENSUS 2020 PROPOSED BOUNDARIES

## City Charter Section 1.3

Five Wards with boundaries determined by City Council

1. compact, contiguous, regular in shape
2. pie-shaped segment...each ward a very rough cross section of the community population...
3. population nearly equal based on federal census



Target Population:

- 24,936

Ward 1: 25,275

Ward 2: 24,890

Ward 3: 25,006

Ward 4: 24,717

Ward 5: 24,790

Deviation from Target  
(24,936): -219 to  
+339

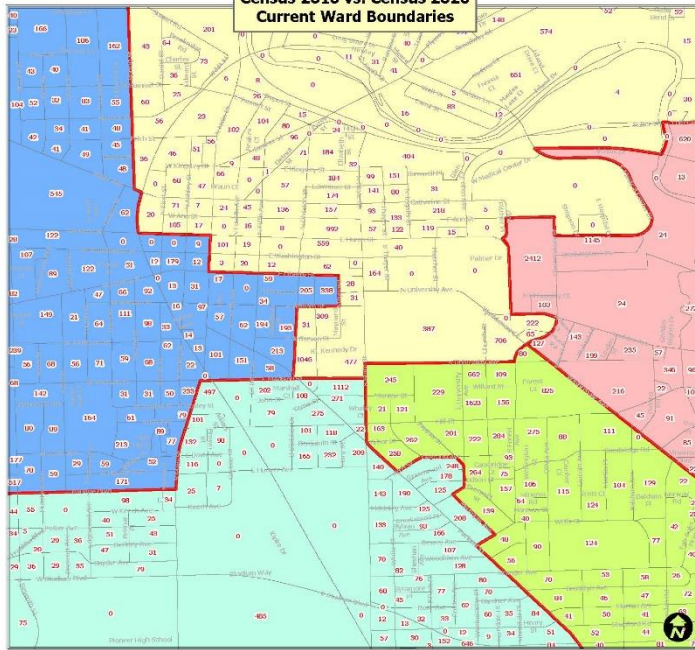
-0.88% to +1.36%

# CENSUS 2020 PROPOSED BOUNDARIES



# CURRENT VS. PROPOSED BOUNDARIES

Census 2010 vs. Census 2020  
Current Ward Boundaries

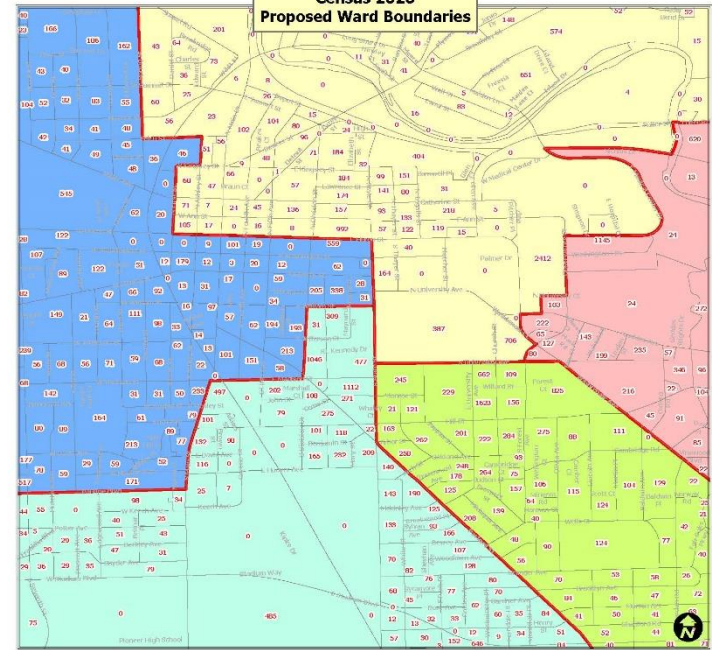


Census 2010				Census 2020			
Ward	Assigned Population	Deviation # from Target	Deviation% from Target	Ward	Assigned Population	Deviation # from Target	Deviation% from Target
1	22,795	8	0.04	1	25,950	1014	4.07
2	22,739	-48	-0.21	2	24,535	1998	8.02
3	22,919	132	0.58	3	24,327	-609	-2.44
4	24,717	-27	-0.12	4	23,613	-1312	-5.31
5	24,790	-66	-0.29	5	23,853	-1083	-4.34
<b>Target</b>	<b>22,787</b>			<b>Target</b>	<b>24,936</b>		
Target Population equals Total City Population / # of Wards				Target Population equals Total City Population / # of Wards			



Map No. 2370711  
As of 11/01/2024 10:00 AM  
City of St. Louis, Missouri  
Office of the City Clerk

Census 2020  
Proposed Ward Boundaries



Ward	Assigned Population	Deviation # from Target	Deviation% from Target
1	25,275	339	1.36
2	24,890	-46	-0.18
3	25,006	70	0.28
4	24,717	-219	-0.88
5	24,790	-146	-0.59
<b>Target</b>	<b>24,936</b>		

Target Population equals  
Total City Population / # of Wards



Map No. 2370711  
As of 11/01/2024 10:00 AM  
City of St. Louis, Missouri  
Office of the City Clerk

## NEXT STEPS:

Amendment to Chapter 17 of the City Code.

First Reading of the Ordinance – as early as October 18.

- Requires two readings and a public hearing.

Local changes effective prior to the May 2022 special election (if necessary).

- State and County district changes may not be ready before August 2022.

Precinct boundary changes approved by City Election Commission – adjustments made based upon new ward boundaries and County Commission and State House districts.

All affected voters receive new voter ID card with updated districts and polling place location.

## OTHER CONSIDERATIONS:

Census 2020 delayed by several months compared to 2010.

- 2011 Ward boundary adjustments occurred in July.

Uncertainty about State and County deadlines due to multiple release dates of data (August and September 2021).

Desire to coordinate with the County to avoid “split” precinct districts (e.g. two districts in one precinct).

Challenge of delayed Census and getting voter file ready for a special election in May 2022.

PROPOSED  
CITY WARD  
REAPPORTIONMENT  
PLAN

Questions?

Jacqueline Beaudry, City Clerk

[cityclerk@a2gov.org](mailto:cityclerk@a2gov.org)

734-794-6140

[www.a2gov.org/elections](http://www.a2gov.org/elections)