




# Greenbelt and Bluebelt Boundaries



## LEGEND

-  Greenbelt Boundary
-  Bluebelt Boundary
-  Huron River Stream Network

Note: The Greenbelt and Bluebelt boundaries specifically exclude all cities and villages



Map Created: 4/23/2025  
Data Credit: Washtenaw County GIS, Province of Ontario, Esri, TomTom, Garmin, SafeGraph, METI/NASA, USGS, EPA, NPS, USDA, USFWS