
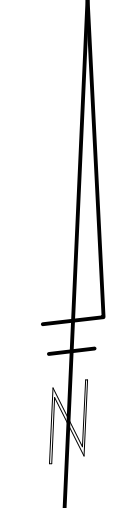
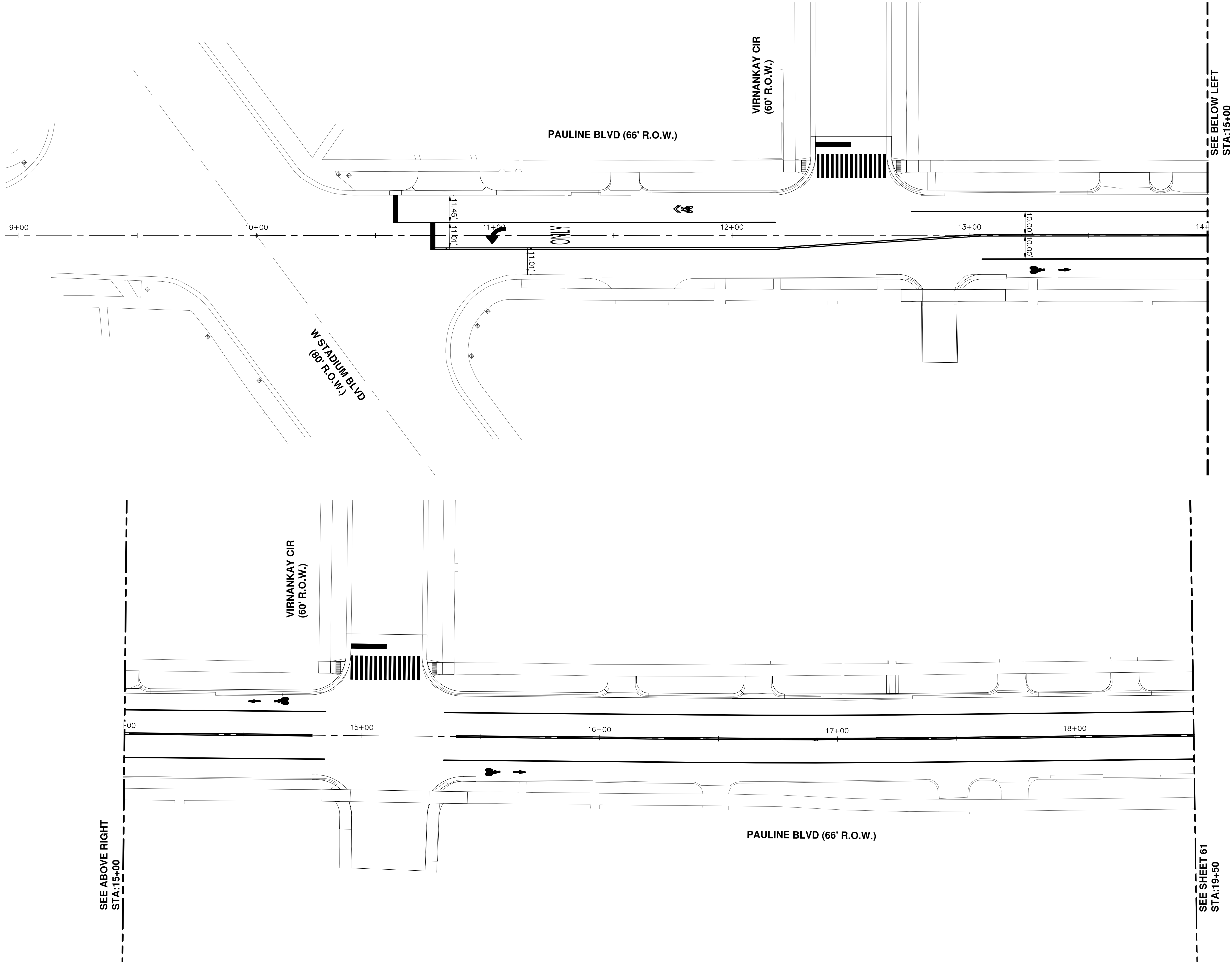

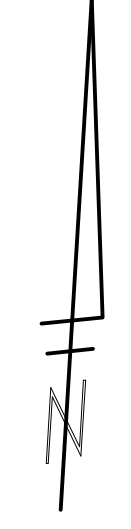
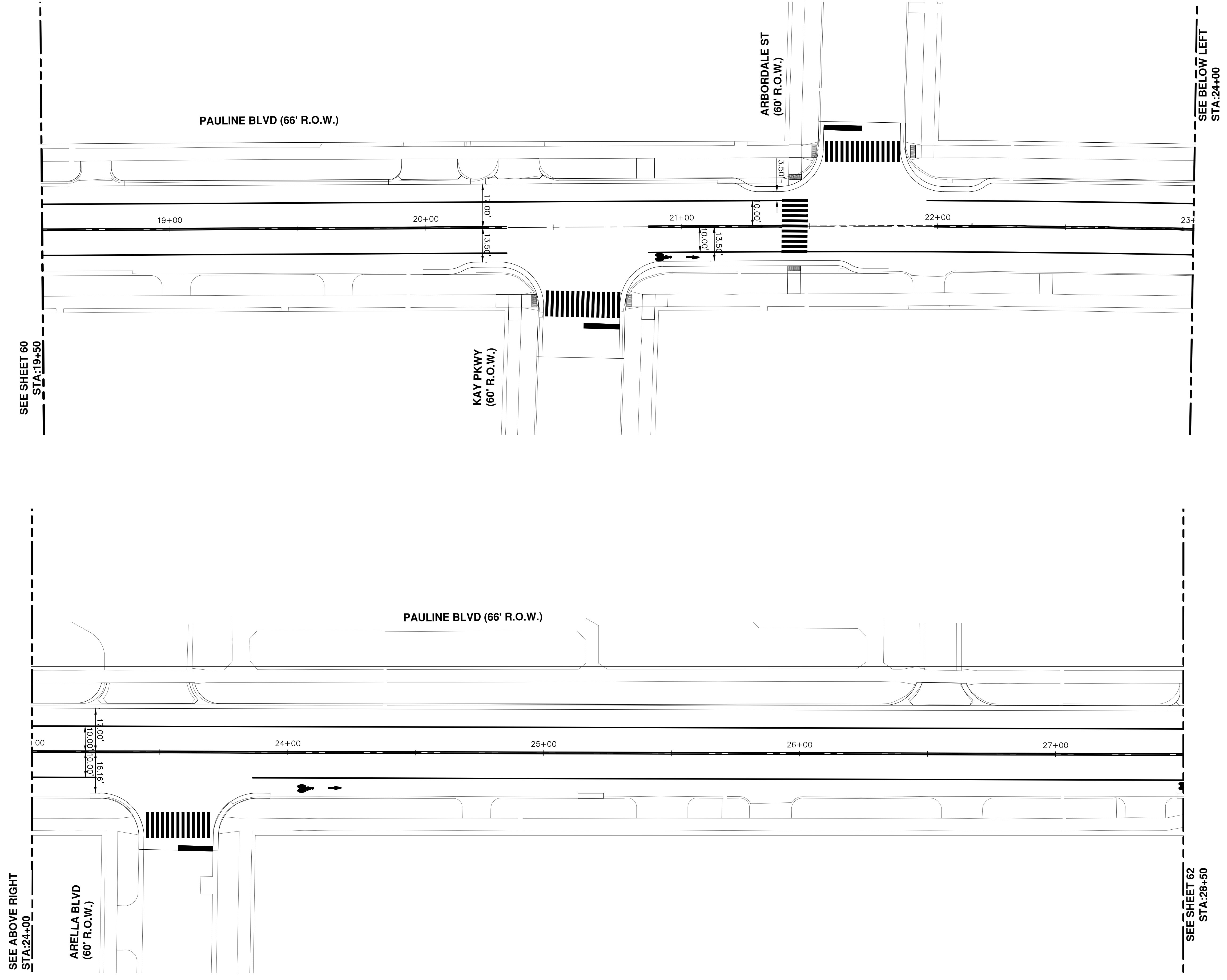


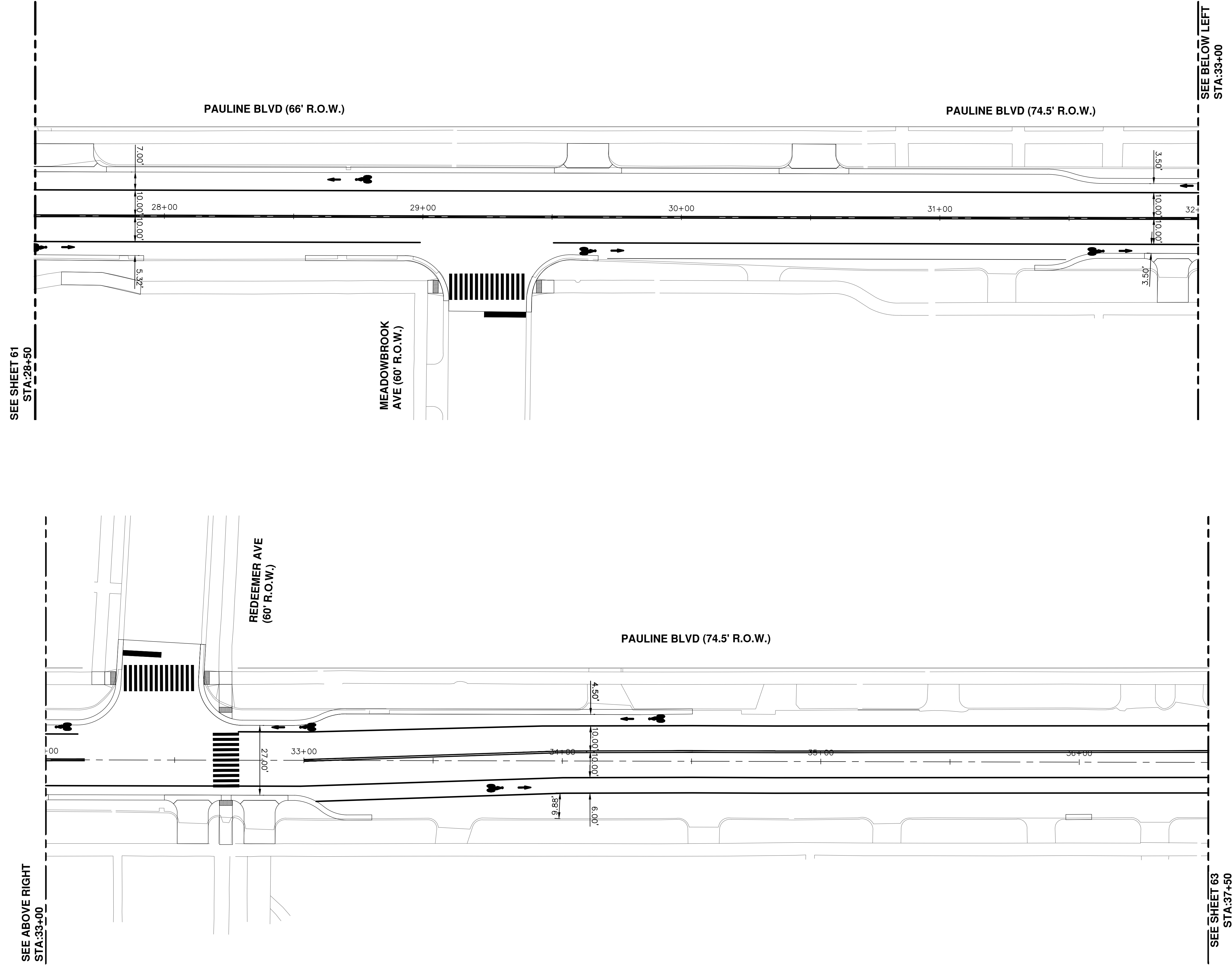
R:\2016036 Pauline Blvd (Stadium - Seventh)\Plan Production\2016036Fmrk.dwg Dwg Created: 6-Sep-17 - \_a2\_standard\_color.stb - Plot Date: 6-Sep-17



REV.	DESCRIPTION	DATE	BY	CHECKED
00	COPY TO NEXT LINE AND EDIT THE TEXT	DATE	BY	CHECKED







SEE ABOVE RIGHT  
STA:33+00

SEE SHEET 61  
STA:28+50


SEE SHEET 63  
STA:37+50

SEE BELOW LEFT  
STA:33+00

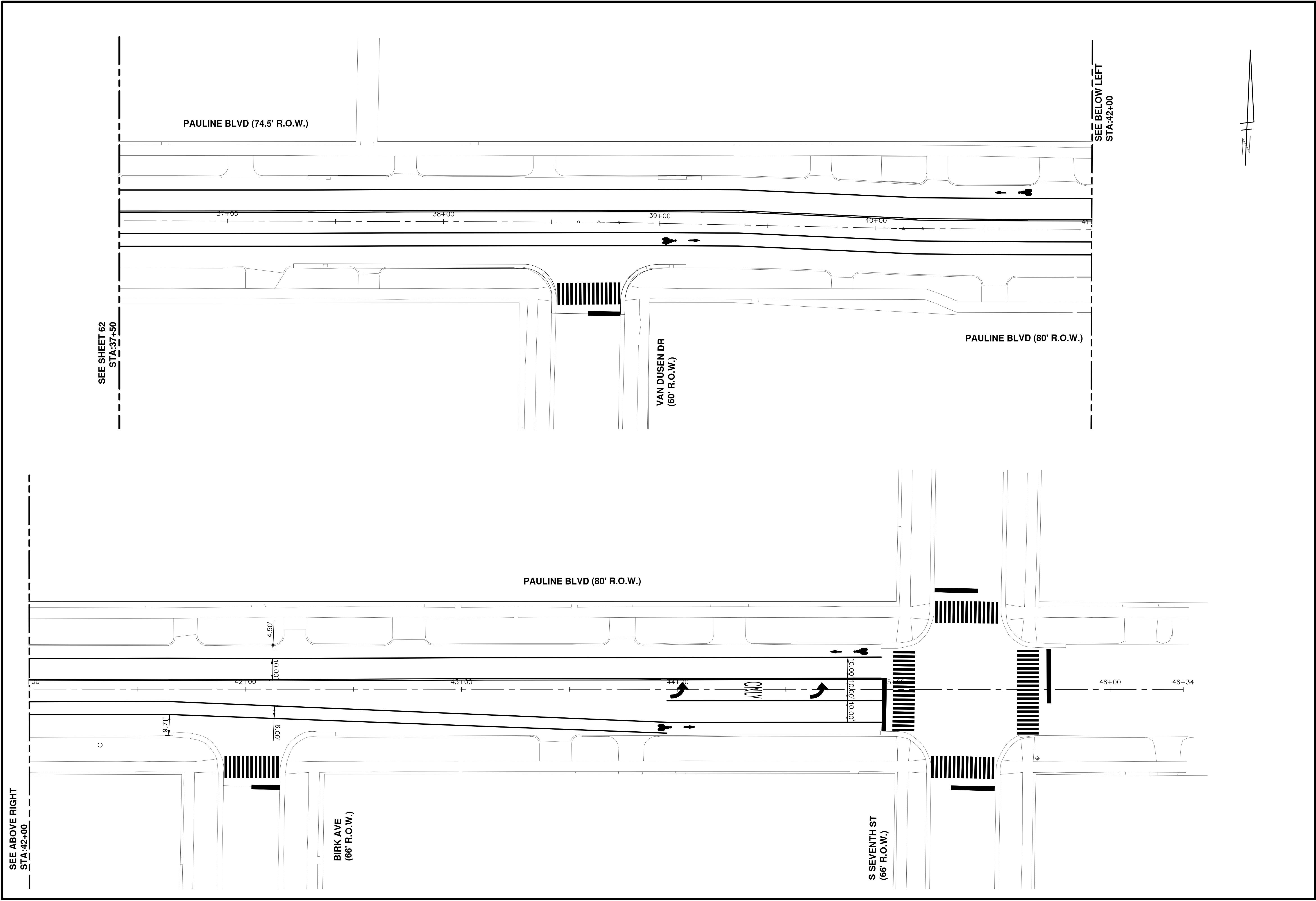


CITY OF ANN ARBOR  
PUBLIC SERVICES  
301 EAST HURON STREET  
ANN ARBOR, MI 48106-8647  
www.a2gov.org

REV.	DESCRIPTION	DATE	BY	CHECKED
00	COPY TO NEXT LINE AND EDIT THE TEXT			



R:\2016036 Pauline Blvd (Stadium - Seventh)\Plan Production\2016036Fmrk.dwg Dwg Created: 6-Sep-17 - \_a2\_standard\_color.stb - Plot Date: 6-Sep-17



SEE ABOVE RIGHT  
STA: 42+00

SEE SHEET 62  
STA: 37+50

SEE BELOW LEFT  
STA: 42+00



CITY OF ANN ARBOR  
PUBLIC SERVICES  
301 EAST HURON STREET  
ANN ARBOR, MI 48106-8647  
www.a2gov.org

REV.	DESCRIPTION	DATE	BY	CHECKED
00	COPY TO NEXT LINE AND EDIT THE TEXT	DATE	BY	CHECKED

