



TO: Mayor and Council

FROM: Milton Dohoney Jr., Interim City Administrator

CC: Derek Delacourt, Community Services Area Administrator
Raymond Hess, Transportation Manager
Craig Hupy, Public Services Area Administrator
Brett Lenart, Planning Manager
Gerald Markey, City Assessor
Marti Praschan, CFO

SUBJECT: January 3, 2022 Council Agenda Responses

DATE: January 3, 2022

CA-3 – Resolution to Approve Deficit Elimination Plan as of June 30, 2021 for the Alternative Transportation Fund

Question: Can someone explain or put into perspective how re-accounting of funds can act to eliminate deficits? For example, in the budget presentation we were told that a re-consideration of future revenue erased an on-going structural deficit. How does that work? Could we have not simply done this creative re-forecasting a few FY's back and come to the same conclusion? (Councilmember Hayner)

Response: The Alternative Transportation Fund annually receives Michigan Transportation Fund revenue (Act 51-Weight and Gasoline Tax) and is included in the annual approved budget. The approved FY 2022 programmed revenue of \$649,210 eliminates the (\$14,380) June 30, 2022 fund deficit, without further action required by the City. The State of Michigan requires an official plan and action be on file, resulting in this item being presented for approval.

Forecasting is an ongoing function of Finance and is based upon actual revenue received and any available information that impacts future revenue. In the case of the forecasted FY 23 General Fund revenue, our actual experience and information from the State of Michigan's approved budget allowed the previously communicated forecast to be

updated, which eliminated the previously forecasted deficit. COVID-19 revenue impacts were not as severe as previously forecasted; therefore, appropriate updates were made to the forecast.

Question: What mechanisms are in place to shield city accounting from political considerations? Can the Mayor or City Council by resolution or simple request ask for re-forecasting of revenue models? (Councilmember Hayner)

Response: Forecasting is a vital responsibility of Financial and Administrative Services, which is ongoing and requires no action/direction by City Council. The revenue forecasting completed by the Finance team during budget preparation impacts the proposed expenditure budget, which includes appropriate adjustments to minimize service impacts to the public.

Part of the protections against purely politically motivated forecasting is the type of government we have in the City. It is by design that the CFO report to the City Administrator and not the elected officials. While an examination of our financial position is ongoing and will be reevaluated as appropriate the conclusions would always need to be based upon sound data analysis. If our revenue picture has not changed we would have no basis upon which to alter the forecast regardless of who asks for the review. We have rating agencies that we must share our assumptions with that impacts our bond ratings, and equally as important we have our organizational, and professional reputations to protect. Developing a reinforced view of our assumptions of the financial environment we're operating in is one reason the CFO, and Administrator suggested developing a relationship with an economist. Even if policymakers wanted to base future spending upon the most optimistic set of financial assumptions the staff role would be to not recommend that course of action unless we were willing to make permanent reductions on the expense side to accommodate the desired spending.

PH-3 – Public Hearing to Consider the Establishment of an Industrial Development District at 3874, 3990, 3886, 3994, 3950, and 3958 Research Park Drive for Land Currently Owned by Sartorius BioAnalytical Instruments, Inc.

Question: Please share the City's written policies of application for these industrial facilities exemption certificates. When was this policy written? When was it last updated? Is it current? (Councilmember Nelson)

Response: Tax Abatement Policy R-500-12-06 is attached. The tax abatement policy was written in 2006 and the policy does not appear to have been updated since 2006. The 2006 policy as written is not current. The 2006 policy includes both real and personal property with a tax abatement application. New Industrial manufacturing personal property installed after 2014 is exempt from taxation by the local unit.

Question: The Legistar listing for the resolution that set this public hearing (12/6/21 agenda) included only the legal description of the industrial development district location. Since establishment of this district leads to an application for industrial facilities exemption certificate, my questions: How many industrial development districts have been established in Ann Arbor in the last 20 years? (Councilmember Nelson)

Response: 19 Industrial Districts were requested over the last 20 years.

Question: How many of those districts have resulted in industrial facilities exemption certificates? (Councilmember Nelson)

Response: 16 Industrial Districts were established.

Question: Please provide a list of all the currently 'active' industrial facilities exemption certificates in the city of Ann Arbor, including the percentage of tax abatement and number of years granted for tax abatement. (Councilmember Nelson)

Response: There are no active tax abatements within the City of Ann Arbor.

Question: Please explain the process of negotiation and review of these exemption certificates prior to their appearance on a City Council agenda for approval.(i.e. who participates in setting the recommended percentages, number of years, and any conditions of the tax abatement). (Councilmember Nelson)

Response:

The property owner files a tax abatement request with a formal application.

The tax abatement removes 50% of the millage rate for City, County, Ann Arbor school district. The 50% abatement is set by statute.

The property owner can request up to 12 years of tax abatement.

City Council sets the number of years for the tax abatement.

The City can establish claw-back requirements within the tax abatement application requiring the property owner to refund property taxes should the property owner leave the City prior to the term of the abatement or if the property owner fails to meet employment criteria submitted by the property owner.

B-1 – An Ordinance to Amend Sections 5.22.3 (Storm Water Management and Soil Erosion) and 5.29.6 (Site Plans) of Chapter 55 (Unified Development Code) of Title V of the Code of the City of Ann Arbor (ORD-21-37)

Question: As I understand the staff memo for this amendment, site plans for up to six residential units would now be approved internally, rather than reviewed and approved by the Planning Commission. For this category of site plans that would no longer be reviewed by the City's Planning Commission and would be approved internally by the Planning Manager: with these amendments, would there be any public record of those decisions, since they would no longer appear on a public agenda of the City's Planning

commission? Are these internal decisions available to the public, published in any way outside of records in City Hall, or shared periodically as a report (e.g. a summary list)? (Councilmember Nelson)

Response: Yes, the decisions and technical reviews for these plans are available to the public via the City's eTRAKiT system. Sharing an annual report of such approvals would be easy to accomplish. Attached is a list of the administratively reviewed plans over the past three years.

Question: If staff agrees that "more work in the future is warranted to consider revisions to which standards apply" why make these changes now? What is the benefit to the city's stormwater management program by focusing on "reducing the level of review"? What was the specific makeup of the "Advisory Committee of the development community"? Did it include representatives of the Washtenaw County Water Resources Commissioners Office? What is our responsibility to have WCWRC partner in these changes? Is there any way in which these changes could lessen our ability to manage stormwater in the city? Am I reading this correctly that we are now going to allow R3 and R4 projects to skip the council approval process for stormwater management? (Councilmember Hayner)

Response: The proposed changes are in response to City Council direction. The level of review is a more manageable amendment, as it generally does not impact any of the current standards to which development is evaluated against.

There is no specific change or benefit to the City's stormwater management program proposed by changing the level of review. The proposed change will change the applicability of some development projects to comply with the standards of the Washtenaw County Water Resource Commissioner's Office (WCWRC), but will not have any impact on the standards utilized for review. Staff worked to make sure the proposed changes have as little effect on stormwater management as possible. The changes in the proposed ordinance would have the following impacts:

- Stormwater requirements would now add a Grading Permit (with exceptions noted in the ordinance) as a trigger for compliance in addition to a Site Plan. This has the impact of adding stormwater requirements to some work that was previously exempt, but removes the requirements from a development where no grading permit is required (e.g. four-unit residential development, where no site plan or grading permit is required).
- Eliminates an exemption from stormwater improvements for any project other than one or two-family residential that has less than 5,000 square feet of impervious surface. This exemption does not currently exist for one and two-family residential, and the elimination would apply the standard more equally across all land uses.

The makeup of the Advisory Committee included developers, property managers, engineers, and architects:

Theresa Angelini, Angelini & Associates
Tom Covert, Midwestern Consulting
Kathy Keinath, Macon Engineering
Darren McKinnon, First Martin
Brad Moore, Brad Moore & Associates
Dan Williams, Maven Development
Damian Farrell, Damian Farrell Design Group

The committee did not include representatives of the Washtenaw County Water Resources Commissioner's Office, however, City Public Services staff, who review and apply the standards of the WCWRC have reviewed these changes to minimize adverse impacts. The City's ordinances determine when the WCWRC standards are applied, but the standards themselves are not incorporated into the City Code, other than through reference. The application for stormwater review will not be determined by Zoning District, but rather by the proposed development. In the case of a one or two family development, no change is proposed. In the case of three to four-family development, if the work requires a grading permit, it would require compliance with WCWRC standards, otherwise no stormwater review or requirement would occur. A grading permit is required for disturbance of 225 square feet of land area or more.

Question: Does approving these changes mean that Planning Commission will now be a "deciding body" and not merely a "recommending body"? What mechanisms will be in place for allowing citizen input into new projects, will we still require the developer to hold initial public meetings, for example? IF a public hearing is now only scheduled before Planning Commission, what mechanisms exist for the public to communicate their concerns about a project to Planning Commissioners outside of attending the public hearing? Do city Planning Commissioners have city/public email addresses or other public contact information? Are Planning Commission members subject to FOIA? Is it accurate to characterize this as moving planning decisions from elected officials overview to appointed residents overview? (Councilmember Hayner)

Response: Under current ordinances, the Planning Commission has authority to make decisions on several petition types, however this proposed amendment would add more site plans to this category. The Planning Commission would retain the role of recommending body for any legislative action proposed, including ordinance changes and rezoning petitions. Citizen input opportunities will still be made available through the City's Citizen Participation requirements (notification or meeting, depending on the project proposed), in writing, or at a public hearing to be held at the Planning Commission in conjunction with site plan applications. Outside of a public hearing, the public can communicate via email, through the ecomment provision on Legistar, or in writing via other means. All such communications are shared with the Planning Commission and made publicly available. City staff does not advise Commissioners to have independent conversations with the petitioners or the public, as any decision of the board is made jointly, with the shared benefit of the same information and feedback. Planning Commissioners are subject to FOIA. The proposed change would shift some administrative decisions from elected officials to appointed officials, but would not shift

all planning decisions (e.g. rezonings, ordinance changes, comprehensive plan adoption).

Question: If city-initiated rezonings happen after council waives its authority to review and approve, what mechanism exists for the public to even be aware of these projects happening? Are any public notice requirements lost if Council cedes its authority in this area? (Councilmember Hayner)

Response: City Council will still review and approve all rezonings. If the City Council were to enact any rezoning, then subsequent site plans would need to meet the requirements of the ordinance. In this case of site plans, any decision by the Planning Commission on a site plan will be held in conjunction with a public hearing that is noticed per the ordinance. The City's Citizen Participation requirements also remain, which provide early notice of a proposed development, either prior to submittal, or shortly thereafter.

Question: TC-1 re-zonings are already in the works, which are going to include in the first round almost 70 parcels. This has the potential to dramatically increase the monetary value of parcels in the city. As these rezonings come to council, will we be notified of the ownership of each parcel in any city-initiated rezonings? If not, how will we know if there is a conflict of interest? What if a council member is an investor or owner of property that falls under a future rezoning, or the owner of a parcel has (for example) made campaign donations to a Council Member? Can these changes be considered as insulating that council member from any conflict of interest as City Council will no longer be approving the site plans for that parcel? (Councilmember Hayner)

Response: The ownership of all parcels proposed for this rezoning is available on the project's [web page](https://www.a2gov.org/departments/planning/Documents/Initiatives/Table%20of%20Parcels%20Proposed%20for%20Rezoning%20(for%20Website).pdf) ([https://www.a2gov.org/departments/planning/Documents/Initiatives/Table%20of%20Parcels%20Proposed%20for%20Rezoning%20\(for%20Website\).pdf](https://www.a2gov.org/departments/planning/Documents/Initiatives/Table%20of%20Parcels%20Proposed%20for%20Rezoning%20(for%20Website).pdf)). Additionally, the City through the Rules of the Council and the Planning Commission By-Laws establish obligations and responsibilities of how City Council Members and Planning Commissioners carry out their respective roles when a conflict of interest may be present. The City Attorney's Office will continue to consult with Council Members or Planning Commissioners on questions and/or applicability of such provisions. These Rules and By-laws for potential conflict of interest apply for any applicable decision made by that individual in the context of their duties.

B-2 – An Ordinance to Amend Chapter 14 (Purchasing, Contracting and Selling Procedure) of Title I of the Code of the City of Ann Arbor (ORD-21-41)

Question: Is it a best practice to amend city code in partial steps? We have been told that there is still a purchasing matrix to develop before we can begin to implement these changes. Why is that not part of the changes considered and granted this public

hearing? Will a new public hearing be granted on the matrix once it is developed? What is the mechanism for developing this matrix? (Councilmember Hayner)

Response: The proposed ordinance represents the extent of the ordinance changes that will come before City Council on this issue for now. Following the adoption of the ordinance, the administrator will likely implement an administrative policy to guide staff on evaluating the standards contained in the ordinance, and each solicitation will contain an explanation of the ordinance and scoring process for the benefit of the bidders.

DC-1 – Resolution to Improve Pedestrian Safety at Crosswalks with Reliable Illumination in the Short Term and Optimal LED Streetlights Within 5 Years

Question: Outline the nature of the legal relationship between DTE and the City for street lighting. Can the City compel DTE to collaborate, prioritize service areas (e.g. school zones), update technology to improve efficiency,, transition to LED lights with hoods on a 5-year schedule? Does a service contract exist that gives the City leverage on such matters? (Councilmember Briggs)

Response: Further information may be provided by the City Attorney's Office. The master agreement from 2013 is attached.

Question: It's my understanding the City is required to track all street light outages, not DTE. And the City is not provided credits for outages? Can you please share data we have on DTE street light outages in the City? How have we worked with DTE to improve streetlight reliability? Why is the burden on the City for tracking outages? (Councilmember Briggs)

Response: The City and DTE both track known outages. Correct, staff is not aware of any credits given for outages. Attached is a spreadsheet of DTE outages for 2021. Bottom line: There are roughly 5,200 DTE owned streetlights in the City. There were 1397 known DTE streetlight outages in 2020; there were 1371 known DTE Streetlight outages in 2021 (as of 12/22/21).

Coordination has improved over the past couple of years in the following ways: City staff enter repair tickets in DTE's system if we learn of a DTE streetlight outage. We largely learn of these outages through A2FixIt, emails/phone calls, or City staff observations. We will also elevate the issue with senior DTE management if an outage is particularly noteworthy (e.g. at an important location or has persisted); City and DTE staff meet every 2 weeks to discuss and track outages; City staff alert DTE of recurring outages at the same location so they can address the underlying cause; At former Administrator Lazarus' insistence, DTE has instituted several 'night patrols' per year whereby they proactively inventory their lights and identify which lights are out and schedule them for repair; Lastly, City staff have been working with the Michigan Municipal Association of Utility Issues (MI-MAUI) to elevate the issue of streetlight operation dependability to the Michigan Public Service Commission (MPSC).

The burden is largely shared but tracked through different systems. Staff believes many (if not most) DTE streetlight outages are reported to the City because residents don't know that roughly 2/3 of lights in the City are owned, operated, and maintained by DTE – so when DTE outages are reported to the City, we forward them on to DTE to address.

Question: This resolution calls on the City to replace all City owned streetlights with LED lights with the appropriate “hoods” within 5 years. Is that consistent with current goals? What is the budgetary impact of this request? (Councilmember Briggs)

Response: First, it is important to note that approximately 90% of the City-owned streetlights are already LED and any new or replaced lights are upgraded to LED. There are several different light fixture types owned, operated, and maintained by the City (e.g. downtown globes, stadium acorns, cobraheads, etc.) and staff has not yet assessed which lights are compatible with the recently adopted dark sky ordinance. Staff is planning to hire a consultant to assist in this evaluation which is anticipated to include the following tasks: a) assessment of all City streetlight types and compliance with dark sky ordinance; b) if a streetlight type is not compliant with the dark sky ordinance, then what retrofits need to be made and at what cost; c) if a streetlight cannot be retrofitted to be dark sky compliant, then what streetlight type should replace it and what price and at what scale. The budgetary impact is unknown at this time until the aforementioned analysis can be performed.

Question: What steps has staff taken to improve streetlight reliability for City-owned lights? (Councilmember Briggs)

Response: It is City staff's target to repair City streetlight outages within 72 hours of clearing MISS DIG (if required). As such, the City's performance has been considered acceptable (with a few exceptions). Additionally, the City also performs night patrols to proactively identify streetlight outages. Upgrades of streetlights to LEDs has resulted in both cost savings and system reliability. Lastly, the City is experimenting with a 'smart streetlight' on the First/Ashley corridor. Thanks to the DDA, streetlights were equipped with a sensor that reports on operational issues to a dashboard monitored by City staff. Staff is still assessing if this solution could or should be scaled to other City-owned streetlight assets.

Question: In 2020, Council passed [R-20-060](#), can you please share any answers/reports/details pertaining to the resolved clauses in that resolution. *Any information that can be shared in advance of tonight regarding this resolution is welcome.* (Councilmember Briggs)

Response: The attached memo, which provides a fairly comprehensive overview of streetlight issues, was provided to City Council on April 6, 2020. Additionally, the tally of DTE outages and new streetlight installations is reported monthly to the Transportation Commission in the staff update report. Staff approached DTE about purchasing streetlights from DTE and DTE did not express interest in this. The other option would be for the City to decommission DTE streetlights (at a cost) and install streetlights of our

own. This is currently done on a project-by-project basis where feasible, such as the new streetlights along First/Ashley. Lastly, as mentioned above, City staff have been working with the Michigan Municipal Association of Utility Issues (MI-MAUI) for over a year to elevate the issue of streetlight operation dependability to the Michigan Public Service Commission (MPSC).

MEMORANDUM

TO: Mayor and City Council

FROM: Councilmembers Rapundalo and Johnson

DATE: November 9, 2006

SUBJECT: Resolution to Establish City of Ann Arbor Policy Regarding Industrial Facilities Exemption Certificates (Tax Abatements)

The City of Ann Arbor does not currently have an established policy outlining the objectives to be evaluated or the criteria for recommendation and approval of an Industrial Development District or an application for a tax abatement within an established District.

The attached Tax Abatement Policy is being proposed for adoption in an effort to provide a notice to the public and potential applicants and a transparent and responsible tool for evaluation by City officials.

R-500-12-06**RESOLUTION TO ESTABLISH CITY OF ANN ARBOR POLICY REGARDING
INDUSTRIAL FACILITIES EXEMPTION CERTIFICATES (TAX ABATEMENTS)**

Whereas, The City of Ann Arbor wishes to maintain a good quality of life by retaining and expanding its economic base including quality employment opportunities for residents;

Whereas, The State of Michigan Public Act 198 of 1974, as amended, authorizes local municipalities to approve tax abatements, otherwise known as an Industrial Facilities Exemption Certificate, of up to 50% of the increased taxable value on the rehabilitation or new development for both real and personal property for a period not exceed twelve (12) years within established local Industrial Development Districts;

Whereas, In 1993, City Council adopted the position that City would object to the transfer of any approved tax abatement outside of the District that did not include provisions for the replacement of facilities and/or jobs within Ann Arbor;

Whereas, Tax incentives to industrial developers continues to be a necessary economic development tool to compete with other intrastate and interstate communities for long-term capital investment;

Whereas, Applications for the establishment of Industrial Development Districts and tax abatements within established Districts should be evaluated in terms of potential benefit to the City of Ann Arbor based on specific objectives adopted by City Council; and

Whereas, The City of Ann Arbor views the granting of tax abatement as a public sector investment and wishes to give the public, potential applicants and the City Administration guidance on the due diligence required in evaluation of any application received;

RESOLVED, That City Council approves the attached Tax Abatement Policy for the evaluation of applications for the establishment of Industrial Development Districts and any applications for tax abatements on real and personal property within an established district as provided for under the provisions of Public Act 198 of 1974, as amended and related statutes governing the issuance of Industrial Facilities Exemption Certificates.

Sponsored by Councilmember Stephen Rapundalo
Councilmember Robert Johnson

Date: November 6, 2006

**APPROVED
BY ANN ARBOR CITY COUNCIL**

December 4, 2006

**CITY CLERK
ANN ARBOR, MI**

City of Ann Arbor

Tax Abatement Policy Guidelines & Criteria

(Under the Plant Rehabilitation and Industrial Development Districts Act 198 of 1974)

**Passed, Approved and Adopted by the Mayor and City Council on
_____, 2006**

1. Policy Statement

The City of Ann Arbor is committed to the ongoing improvement in its financial state and the quality of life for its citizens. This can be achieved through the promotion of high quality development in all parts of the City, enhancing the competitiveness and expansion of Ann Arbor's economy. As these objectives are generally served by the enhancement and expansion of the local economy, the City of Ann Arbor will, on a case-by-case basis, give consideration to providing tax abatement as stimulation for economic development. It is the policy of the City of Ann Arbor that said consideration will be provided in accordance with the procedures and criteria outlined in this document. Nothing herein shall imply or suggest that the City of Ann Arbor is under any obligation to provide tax abatement to any applicant.

2. Introduction

Property tax abatements – full or partial relief from tax liability for certain land parcels - are the most commonly sought after form of financial assistance for an economic development project that cities use to attract and retain businesses in their area. Tax abatements are awarded after a public review process that is often both bureaucratic and political. They typically are targeted for improvements but not land, and thus enable policy makers to use them for enhancing the attractiveness of locations for investment, rehabilitation, and other economic development. Currently, 35 out of the fifty states offer property tax abatements.

The subject of tax abatement or exemption is sure to engender lively discussion in any public meeting, most of which is not likely to be very supportive. Part of the problem is that the term "abatement" suggests that the property tax is being reduced and the term "exemption" connotes that the property tax does not have to be paid at all. Describing the tool as a property tax "incentive" is a more accurate way to describe the role it plays in the economic development process.

Many feel that there are numerous benefits to offering tax abatements. Doing so shows that a city is pro-business and at least actively trying to encourage economic development. The preservation of the local tax base and providing for future tax revenue increases are important considerations for communities when deciding whether to authorize a tax abatement. The city still gains revenue with abatement while it may risk losing the local industry if it fails to show support for the expansion. Abatements can also be seen as a method to say "thank you" to a company that has been a good corporate citizen, and that has made a strong and long-term commitment to the community. Tax abatements can and should be considered strong business incentives for attracting industries to the local community.

Long-term tax incentives are actually an exemption of the value of the improvements (redevelopment) of a property for a period of time negotiated in a tax agreement between the redeveloper and the municipality. The property taxes on the land remain, and are paid to the municipality that cannot be less

than the total taxes paid on the property prior to the construction of the improvements. **The municipality will never receive less on the property than it did prior to the redevelopment project.** It will receive less total revenue than it would if it taxed the new improvements at full value, but the belief is that one-half of something is better than all of nothing.

While there are solid reasons for granting tax abatements, municipalities should also be aware of some of the factors why abatements might not be considered desirable. New development may be associated with greater demand for city services and infrastructure improvements, which result in revenue losses to the local unit. Also, there is the public perception that tax abatements are a form of "corporate welfare", particularly since residential property owners are not able to secure such tax relief. However, it should be noted that industry pays a higher tax rate even with abatements than homestead properties. And as mentioned above, the abatement is only for new improvements and thus the petitioning company must still pay the tax levels for pre-existing property. The offering of tax abatements can sometimes hurt current businesses, especially if the petitioning company is a direct competitor.

There are two main tax abatement laws in Michigan. Public Act (P.A.) 198 (enacted 1974 and as amended subsequently) allows for local municipalities to issue abatements for industrial property taxes. Up to 50% of property taxes (taxes on buildings, machinery, and equipment) can be reduced for the new construction of facilities, while the renovation of obsolete facilities are eligible for reduction of up to 100% of property taxes on the value of improvements made to a facility. Industrial Facilities Exemption Certificates are in effect for up to 12 years. PA 140 of 1999 created an accelerated liability provision in the Act for a business that leaves (and establish operations outside of the state) the tax-abated district before certification expiration. That is, tax-abated or exempted businesses that leave a district prematurely could be made liable for the remaining years on the exemption certificate. Liability under this provision is limited to the future value of the certificate until expiration. Exercise of this provision is at the discretion of the effected local government.

Public Act 328 (enacted 1998) allows for the provision of tax abatements of personal property, though these abatements are only available in certain designated areas of eligible distressed communities. A property tax exemption of 100% is available for all new personal property placed in a locally established district.

The Michigan Economic Growth Authority (MEGA), an agency established in 1995 with the purpose of both retaining and recruiting companies within the state, also has the power to issue tax credits and abatements to companies that relocate or expand within Michigan. The petitioning company must create a minimum number of jobs before the local community can authorize tax abatement, and it is only then the petitioner becomes eligible to receive MEGA tax incentives. In many cases the amount of tax savings

realized at the local level is much smaller in comparison to the considerably larger tax incentives received from MEGA.

It should be noted that the City of Ann Arbor established a policy of sorts in October 1993 regarding tax abatements and the granting of Industrial Facilities Exemption Certificates by other governmental jurisdictions to Ann Arbor companies. The adopted resolution (R-476-10-93) was an attempt to stem the departures of companies from Ann Arbor and the associated net loss of jobs and municipal tax revenue. With this policy Ann Arbor put other taxing jurisdictions on notice that the City would object to the grant of tax abatements unless a newly created firm, a relocated company, or expansion of an existing facility replaced a vacancy created by a petitioner's departure from Ann Arbor.

The decision to grant tax abatements is extremely subjective even when the parameters for consideration and approval are well defined. One thing is certain, the Mayor and City Council must find that the expected benefits to the City of Ann Arbor of the proposed abatement agreement equal at a minimum the costs to the City of the proposed agreement. They must also insure that the abatement is in the public interest because it will facilitate at the very least those objectives described below. The fact remains that to be a player in the economic development "ballgame", local municipalities can't afford to ignore the utility of tax abatements to retain and attract businesses. If this is the tool that permits that overarching goal then it must be used judiciously whether or not there is community agreement on the benefits of tax abatements.

3. Objectives

Applications for tax abatement under the provisions of Act 198 of 1974 as amended will be evaluated in terms of potential benefit to the City of Ann Arbor by consideration of the following objectives.

- 3.1.** Increase the tax base;
- 3.2.** Promote diversification of the industrial base;
- 3.3.** Provide employment opportunities in the City of Ann Arbor;
- 3.4.** Promote community sustainable development
- 3.5.** Projects that do not create a high demand for city services or have an adverse impact on city infrastructure;
- 3.6.** Attract companies and facilities engaged in advanced manufacturing, advanced information technology or other computer-related industries, life sciences or biotechnology, nanotechnology, alternative energy, and small technologies like advanced devices, materials and sensors, or any high-technology activity that qualifies under PA 144, of 2000;
- 3.7.** Provide economic stimulus to other business activities in the City;

4. Eligible Property or Industries

The following types of enterprises or industry sectors are eligible to apply for Tax Abatement pursuant to PA 198 as amended:

- 4.1. manufacturing
- 4.2. mining
- 4.3. high-technology (as defined by PA 144 of 2000)
- 4.4. research and Development
- 4.5. wholesale and trade
- 4.6. office operations
- 4.7. agricultural processing facilities
- 4.8. convention and trade centers over 250,000 sf (as defined by PA 140 of 1999)
- 4.9. operation of a hydro-electric dam by a private company other than a public utility
- 4.10. property acquired, constructed, altered, or installed due to the passage of proposal A in 1976
- 4.11. buildings, building improvements, machinery, equipment, furniture and fixtures
- 4.12. real property and personal property are eligible, whether owned or leased (provided the lessee is liable for payment of taxes on the property)

5. Ineligible Property or Industries

The following types of enterprises or industry sectors are not eligible to apply for Tax Abatement pursuant to PA 198 as amended:

- 5.1. land is specifically excluded from the benefits of the Act and is fully taxable
- 5.2. speculative buildings as defined by Section 207.553 Section 3(8) of PA 198 of 1974, as amended
- 5.3. property of a public utility other than an electric generating plant that is not owned by a local unit of government for which an application was approved by the legislative body of a local government unit between June 30, 1999 and June 30, 2002
- 5.4. existing buildings or equipment prior to construction of a "new facility"
- 5.5. inventory

6. Criteria for Eligibility Consideration

- 6.1. Generally, the project meets sustainable community development principles such as equity (pay and living standards), ecology (reliance on renewable resources to conduct business), and economy (% profits or % revenues that are represented locally);
- 6.2. The value of land and existing facilities or personal property, if any;
- 6.3. The type and value of the proposed improvements;
- 6.4. The expected economic life of the proposed improvements;
- 6.5. The number of existing, permanent jobs to be retained by the proposed improvements;
- 6.6. The number of new permanent and full-time jobs to be created by the proposed improvements, paying at least living wages and with the provision of health and other benefits;

- 6.7. The amount of local payroll to be created or enhanced;
- 6.8. The pay ratio and scale of new jobs created;
- 6.9. That the new jobs to be created will be filled in whole or in part by Ann Arbor residents or those projected to reside within the City, a commitment to hire minorities and economically disadvantaged individuals, and a commitment to contract work to local, minority and women-owned businesses;
- 6.10. Applicant's commitment to demonstrating sound environmental and design practices when constructing, operating and maintaining the facility, including but not limited to, minimizing impervious surfaces, utilization of clean and renewable energies, implementation of water conservation and storm water management practices, and flood protection measures (if appropriate), provision of incentives for mass and alternative transportation options, and the sponsorship of other innovative practices that serve to minimize the project's environmental impact and to protect water, land and energy resources for the economic and quality of life benefit of the community;
- 6.11. The costs to be incurred by the City to provide facilities or services directly resulting from the new improvements;
- 6.12. The amount of ad valorem taxes to be paid the City during the Abatement period – considering (a) the existing values, (b) the percentage of new value abated, (c) the Abatement period, and (d) the value after expiration of the Abatement period;
- 6.13. The types and values of public improvements, if any, to be made by applicant seeking Abatement;
- 6.14. The proposed improvements compete with existing businesses to the detriment of the local economy;
- 6.15. The potential community impact such as the estimated fiscal and services burden on the local school district and county, or the projected demand on the city's housing market;
- 6.16. The extent to which the proposed use of tax abatement is consistent with the City's goals, development priorities, Master Plan and zoning codes.
- 6.16. The approval of an abatement makes the local firm eligible for a State incentive which requires a local contribution.

The aforementioned criteria are not intended to be absolute. The Mayor and City Council reserves the right to consider such additional goals and criteria which are intended or set forth under the goals and policies of ACT 198 and which are consistent with the general health, safety and welfare of the City of Ann Arbor.

7. Application

Application for an Industrial Facilities Exemption Certificate involves the City of Ann Arbor and the State of Michigan. Only the Mayor and City Council have the authority to establish an Industrial Development District and approve an Industrial Facilities Exemption Certificate once the following procedures have been fulfilled.

- 7.1. **“Petition for Establishment of Industrial Development or Plant Rehabilitation District.”** The owners of an industrial property located within the proposed district may petition for the establishment of an Industrial Development District or a Plant Rehabilitation District as a first step towards an application for an Industrial Facilities Exemption Certificate. Such a petition for establishment of a District must be filed with the City Clerk’s office.
- 7.2. **“Notice of Public Hearing to Approve Establishment of Industrial Development District.”** Pursuant to P.A. 198 of 1974, as amended, the City’s representative shall give notice of a public hearing. Written notice to the applicant, City Assessor, a representative of each of the affecting local taxing units (defined to be the City of Ann Arbor, Washtenaw County, Ann Arbor Public Schools, Ann Arbor District Library, Washtenaw Intermediate School District and Washtenaw Community College) must be provided no later than the seventh day before the designated public hearing. The general public must be notified by publication in a newspaper of general circulation within such taxing jurisdiction no later than the seventh day before the designated public hearing. All notified individuals and representatives will thereby be afforded an opportunity to be heard on the petition for establishment of an Industrial Development District.
- 7.3. **“Approval or Denial of an Industrial Development District.”** The Mayor and City Council will approve or deny the request for establishment of an Industrial Development District following the public hearing and full consideration of the request. Once the district is established the City of Ann Arbor cannot stop an application within the established district from being submitted, acted upon and given the full right to the appeal process. The Mayor and City Council can refuse to establish a district and the petitioner can appeal no further.
- 7.4. **“Filing of Application.”** Petitioner can submit an application for an Industrial Facilities Exemption Certificate only after the Mayor and City Council approves the establishment of an Industrial Development District following a duly noticed public hearing. The application for a certificate shall be made to the City Clerk on forms provided by the Michigan State Tax Commission. Application for tax abatement of real or personal property in an existing Industrial Development District are ineligible if the improvements occurred and/or property was installed or otherwise fully operational within the facility more than six months prior to the City’s receipt of the application.
- 7.5. **“Application Fee.”** A non-refundable fee must accompany the application for an Industrial Facilities Exemption Certificate. The amount of the non-refundable application fee will be equal to the lesser of the City’s actual costs to process the Application, two percent (2%) of the total property taxes abated for the term that the Industrial Facilities Exemption Certificate is in effect, or \$1,000.
- 7.6. **“Public Hearing on Application for an Industrial Facilities Exemption Certificate.”** The local governing body, prior to the review and consideration of an application, must schedule a public hearing for an Industrial Facilities Exemption Certificate, pursuant to P.A. 198 of 1974, as amended. Written notice to the applicant, City Assessor, a representative of each of the affecting

local taxing units (defined to be the City of Ann Arbor, Washtenaw County, Ann Arbor Public Schools, Ann Arbor District Library, Washtenaw Intermediate School District and Washtenaw Community College) must be provided no later than the seventh day before the designated public hearing. The general public must be notified by publication in a newspaper of general circulation within such taxing jurisdiction no later than the seventh day before the designated public hearing. All notified individuals and representatives will thereby be afforded an opportunity to be heard on the petition for establishment of an Industrial Development District.

- 7.7. “Review of Application.”** All Tax Abatement applications shall be individually reviewed by representatives of the City and other appropriate taxing jurisdictions as necessary, including but not limited to, the City Administrator, Chief Financial Officer, City Attorney, and City Assessor. The Mayor and City Council will approve or deny an agreement based on the recommendations of the City Administrator and Chief Financial Officer, and the merits and due diligence of the application, and the guidelines and criteria set forth herein. In addition, in its discretion, the Mayor and City Council may appoint a Tax Abatement Review committee or board, or assign such role or responsibilities to an existing governance body, which will assess the application and make suggested recommendations to the Mayor and City Council regarding each application.
- 7.8. “Existing Enterprise Considerations.”** The Mayor and City Council may, at its discretion, give any weight it feels appropriate to the approval or denial of a tax abatement application, based upon their consideration of whether or not the petitioner’s company or facility would compete with an already similar existing business. In general, the City Council takes the position it is unfair for an existing local tax paying business – operating in the same or a similar manner as far as type of product or services, scope of production and/or services, and the size of investment made – to have compete with a new business whose taxes would be abated.
- 7.9. “Denial of Abatement.”** No Abatement Agreement shall be authorized if it is determined that:
- 7.9.1.** There would be substantial adverse effect on the tax base or costs associated with the provision of government services;
 - 7.9.2.** The applicant has insufficient financial capacity, which reasonably could be expected to jeopardize the success of the undertaking;
 - 7.9.3.** The planned or potential use of the property would constitute a hazard to public safety, health, or welfare;
 - 7.9.4.** Granting an Abatement might lead to the violation of other codes or laws;
 - 7.9.5.** For any other reason deemed appropriate by the City.
- 7.10. “Application to State.”** If the Mayor and City Council approve the application for a Certificate, the City Clerk shall forward the application to the Michigan State Tax Commission and the Michigan Economic Development Corporation for their review and approval. The State Tax Commission grants the final approval and issues the Industrial Facilities Exemption Certificate.

- 7.11. “Indemnification of City of Ann Arbor In Event of State Denial.”** The petitioner acknowledges and agrees to hold the City of Ann Arbor harmless in the event the Michigan State Tax Commission denies its application for an Industrial Facilities Exemption Certificate.

8. Taxability

From the execution of the Abatement, to the end of the Agreement period, property taxes shall be payable as follows:

- 8.1.** The value of ineligible property, such as land, as provided in **Section 5.1**, shall be fully taxable using 100% market value as determined by the City Assessor;
- 8.2.** The base-year value of existing eligible property, as determined each year, shall be fully taxable as provided in **Section 9.2.2** and **9.2.5**.
- 8.3.** The additional value of new eligible property, real or personal, shall be fully taxable at the end of the Abatement period.

9. Agreement

- 9.1. “Notice to Jurisdictions.”** The City’s representative shall notify the governing body of each of the other taxing units in which the property is located not later than the 7th day before the date on which the City enters into the Abatement Agreement with a written notice that the City intends to enter into the Agreement.
- 9.2. “Agreement Contents.”** The City shall formally execute an Agreement with the owner of the facility, and lessee as required, which shall include:
 - 9.2.1.** The commencement date and the termination date of Abatement;
 - 9.2.2.** The estimated value to be abated and the base-year value;
 - 9.2.3.** The percent of value to be abated each year;
 - 9.2.4.** The minimum or Base-Year real and personal property tax liability during the life of the abatement;
 - 9.2.5.** The proposed use of the facility; nature of construction or improvements, time schedule, map, and legal description of the property;
 - 9.2.6.** A list of existing machinery, equipment, furniture and fixtures, which will be replaced or renovated. A list of existing machinery, equipment, furniture and fixtures, which will continue to be used in the facility. The list should include description, type, identification, year of acquisition, and original cost. (Not applicable to a new facility or speculative building);
 - 9.2.7.** The size of investment in real or personal property, and/or the increase in number of employees for each of the following categories - at prior year-end, new hires, attrition, and employees at present year-end;

- 9.2.8.** Contractual obligations regarding Base-Year taxes or in the event of default, violation of terms and conditions, delinquent taxes, recapture, administration and assignment as provided under **Sections 7.3, 8, 9, and 10**;
- 9.3. “Guarantee of Base-Year Taxes.”** The applicant guarantees to the City that, except for the State Education Taxes, during the years of the tax abatement, the facility’s taxes, for real or personal property, for all local taxing units, shall never be less than the amount of taxes for the year the application is filed and as defined in the Agreement. This Base-Year Amount shall be adjusted each year by the same rate of inflation as set forth in the Consumer Price Index, provided that for purposes of the Agreement the rate of inflation and the Consumer Price Index shall not exceed five percent (5%) per year. For personal property abatements, the taxes will also be adjusted downward for depreciation based on the State Tax Commission multipliers.
- 9.3.1.** If at any time during the abatement period the amount of investment for any reason, except those set forth in the Agreement, results in the amount of taxes the Company owe to the City to be less than the City’s share of the Base-Year Amount as adjusted by the Consumer Price Index, the Company agrees and shall pay upon written request in a prompt and timely manner to the City the difference between what the Company is levied by the City in taxes, and the City’s share of the Base-Year Amount, as adjusted by the Consumer Price Index (as defined herein not to exceed 5% per year).
- 9.3.2.** This provision shall not apply to the extent that the taxes levied on the Company by the City are less than the City’s share of the Base-Year Amount, as adjusted herein, because of an act of nature, fire, criminal act, energy shortage, act of terrorism or war, or other catastrophic event, or depreciation of the Company’s property, and subject to the City of Ann Arbor taxation in the Base-Year.
- 9.3.3.** For any year in which the City receives a payment under this Section, the Company also shall cause the City to receive a comparable amount based on each of their respective millage rates for that year, for all other governmental units for whom the City levies property taxes under the General Property Tax Act, PA 206 of 1893. The City shall disburse such amounts for the other governmental units to them. In no event shall the Company’s payments for a calendar year under this Section exceed the amount of the Company’s abated taxes for that year.

10. Recapture of Taxes in Event of Non-Compliance

- 10.1. “Termination.”** In the event that the company or individual (1) allows its ad valorem taxes owed the City to become delinquent and fails to timely and properly follow the legal procedures for their protest and/contest; or (2) violates any of the terms and conditions of the Abatement Agreement and fails to cure during the Cure Period, the Agreement than may be terminated and all taxes previously abated by virtue of the Agreement will be recaptured and paid within thirty (30) days of the termination.

- 10.2. "Cure Period."** Should the City determine that the company or individual is in default according to the terms and conditions of its Agreement, the City shall notify the company or individual of such default in writing at the address stated in the Agreement, and if such is not cured within thirty (30) days from the date of such notice ("Cure Period"), then the Agreement may be terminated.

11. Administration

- 11.1. "Assessment Determination."** The City Assessor of the City of Ann Arbor shall annually determine an assessment of the real and personal property covered under the Abatement. Each year, the company or individual receiving abatement shall furnish the City Assessor with such information as may be necessary for the Abatement. Once value has been established, the City Assessor shall notify the City of the amount of the assessment.
- 11.2. "Access Guaranteed."** The Abatement Agreement shall stipulate that employees and/or designated representatives of the City of Ann Arbor will have access to the abated property during the term of the Abatement to inspect the facility and determine if the terms and conditions of the Agreement are being met (covered under **7.2.6**). All inspections will be made only after proper notification, and will be conducted in such a manner as to not unreasonably interfere with the construction and/or operation of the facility. All inspections will be made with one or more representatives of the company or individual and in accordance with all safety standards. The City Assessor has direct authority to act on behalf of the City with all inspections.
- 11.3. "Annual Assessment Reports."** All recipients of an Industrial Facilities Exemption Certificate must abide by the following requirements:
- 11.3.1.** The taxpayer must file a timely annual Personal Property Statement on a form approved by the Michigan State Tax Commission;
- 11.3.2.** Assessment based upon the recognized professional/scientific methodology for the appraisal of real and personal property for tax purposes, and is recommended and supported by the Michigan State Tax Commission manual.

12. Assignment

An Abatement Agreement may not be transferred nor assigned by the holder to a new owner or lessee of the same facility without prior approval by resolution of the Mayor and City Council of the City of Ann Arbor. Any assignment shall provide that all conditions, terms and obligations in the original Abatement Agreement are guaranteed by execution of an additional contractual Agreement with the City as an addendum to the Abatement Agreement. No assignment or transfer shall be approved if the parties to the existing Agreement (the new owner or lessee) are liable to any jurisdiction for outstanding taxes or other obligations. Approval shall not be unreasonably withheld.

13. Public Disclosure of Application, Agreement and Reports

Information that is provided to the City of Ann Arbor in connection with an Application or request for Tax Abatement and that describes privileged financial and corporate data, the specific processes or business activities to be conducted, or the equipment or other property to be located as part of the facility for which the Tax Abatement is sought, is strictly confidential and not subject to public disclosure until the Tax Abatement Agreement is executed. That information in the custody of a taxing unit after the Agreement is executed is Public Record, and no longer confidential or privileged.

14. Sunset Provision

These Guidelines and Criteria are effective upon the date of their adoption, and will remain in force for five (5) years, unless amended by three-quarters vote of the Mayor and City Council of the City of Ann Arbor, at which time all Industrial Development Districts and Tax Abatement Agreements created pursuant to these provisions will be reviewed to determine whether the goals have been achieved. Based on that review, the Guidelines and Criteria may be modified, renewed or eliminated.

15. Legal Disclaimer to Potential Applicants

The adoption of these guidelines and criteria by the Mayor and City Council do not:

- 15.1.** Consequentially award a tax abatement if the petitioner meets all the listed criteria;
- 15.2.** Limit the discretion of the Mayor and City Council to decide whether to enter into a specific tax abatement agreement;
- 15.3.** Limit the discretion of the City Council to delegate to its employees the authority to determine whether or not the City Council should consider a particular Application or request for Tax Abatement;
- 15.4.** Create any property, contract, or other legal right in any person to have the City of Ann Arbor consider or grant a specific application or request for tax abatement.
- 15.5.** Exclude the right of the Mayor and City Council to modify the tax abatement policy to reflect changing objectives, priorities and/or conditions.

Project Name	Project Number	Address	Project Type	Project SubType	Owner's Name	Status	Applied Date	Approved Date
411 Lofts Vestibule Addition	SP19-001	411 E WASHINGTON ST	SITE PLAN	ADMINISTRATIVE	4 ELEVEN LOFTS LLC	APPROVED	01/09/2019	02/11/2019
ALDI Food Market Administrative Amendment	SP19-002	2340 DEXTER AVE	SITE PLAN	ADMINISTRATIVE	ALDI INC. (MICHIGAN)	APPROVED	01/11/2019	05/23/2019
950 Greene Administrative Amendment (FKA 151 E Hoover)	SP19-006	950 GREENE ST	SITE PLAN	ADMINISTRATIVE	Real Estate Development and Investment Company	APPROVED	02/04/2019	03/11/2019
Midtown Condominium Site Plan for Administrative Approval	SP19-011	1400 S MAPLE RD	SITE PLAN	ADMINISTRATIVE	MIDTOWN ANN ARBOR, LLC	APPROVED	03/18/2019	07/01/2019
Trinity Lutheran Addition Administrative Amendment	SP19-014	1400 W STADIUM BLVD	SITE PLAN	ADMINISTRATIVE	TRINITY LUTHERAN CHURCH	APPROVED	04/04/2019	11/12/2019
Kingsley Condominiums Site Plan Third Amendment	SP19-021	218 W KINGSLEY ST	SITE PLAN	ADMINISTRATIVE	Kingsley Condominiums LLC	APPROVED	06/18/2019	11/15/2019
2250 Ann Arbor-Saline - Site Plan extension request	SP19-022	2250 ANN ARBOR-SALINE RD	SITE PLAN	ADMINISTRATIVE	Tom Bourque for Mirafzali Family LLC	APPROVED	06/20/2019	10/25/2019
South Pond Village - Site plan extension request	SP19-026	100 ALGEBE WAY	SITE PLAN	ADMINISTRATIVE	FDHE, LLC	APPROVED	06/24/2019	09/06/2019
603 East Huron Street Amended Site Plan (Fourth)	SP19-028	603 E HURON ST	SITE PLAN	ADMINISTRATIVE	CORE ANN ARBOR, LLC	APPROVED	07/11/2019	10/03/2019
3959 Research Park Drive (Mercedes-Benz) Research and Develo	SP19-031	3959 RESEARCH PARK DR	SITE PLAN	ADMINISTRATIVE	Mercedes-Benz Research & Development North America	CLOSED/WITHDRAWN	07/30/2019	
2900 Huron Parkway Ad Amend: parking and landscape areas	SP19-033	2900 HURON PKWY	SITE PLAN	ADMINISTRATIVE	First Martin Corporation	APPROVED	09/13/2019	08/21/2020
First Congregational Church Administrative Amendment	SP19-042	608 E WILLIAM ST	SITE PLAN	ADMINISTRATIVE	CONGREGATIONL CHURCH	APPROVED	10/31/2019	04/30/2020
Balfour Senior Living Center	SP19-043	2830 S MAIN ST	SITE PLAN	ADMINISTRATIVE	ANN ARBOR SENIOR LIVING OWNER, LLC	APPROVED	11/08/2019	01/07/2020
5Cottages at Barton Green Administrative Amendment	SP19-044	2601 PONTIAC TRL	SITE PLAN	ADMINISTRATIVE	Trinatas Development, LLC	APPROVED	11/09/2019	07/21/2020
PetSuites Site Plan Amendment (2281 W Liberty)	SP19-047	2281 W LIBERTY ST	SITE PLAN	ADMINISTRATIVE	Store Master Funding I, LLC (Attr: Troy Nelson)	CLOSED/WITHDRAWN	11/20/2019	
1140 Broadway Site Plan Fourth Amendment	SP20-003	1200 BROADWAY ST	SITE PLAN	ADMINISTRATIVE	Morningside Lower Town, LLC	APPROVED	02/25/2020	05/07/2020
Lewis Jewelers Remodel (300 S Maple Road)	SP20-004	300 S MAPLE RD	SITE PLAN	ADMINISTRATIVE	DNL Holdings, LLC	DENIED	03/16/2020	
2050 Commerce Admin Amendment to SP	SP20-007	2050 COMMERCE DR	SITE PLAN	ADMINISTRATIVE	2050 COMMERCE, LLC	APPROVED	03/25/2020	12/04/2020
Midtown Ann Arbor Administrative Amendment 2	SP20-009	1400 S MAPLE RD	SITE PLAN	ADMINISTRATIVE	Midtown Ann Arbor, LLC	UNDER REVIEW	04/08/2020	
MMG Plymouth Mixed Use Site Plan Amendment	SP20-027	3621 PLYMOUTH RD	SITE PLAN	ADMINISTRATIVE	Markus Management Group, LLC	APPROVED	10/06/2020	04/07/2021
340 E Huron Administrative Amendment UM Credit Union	SP20-029	340 E HURON ST	SITE PLAN	ADMINISTRATIVE	UNIVERSITY OF MICHIGAN CREDIT UNION	APPROVED	10/30/2020	07/29/2021
Blue Heron Pond Administrative Amendment	SP20-030	2536 W LIBERTY ST	SITE PLAN	ADMINISTRATIVE	West Towne Acquisitions	APPROVED	11/06/2020	07/13/2021
Barton Green AA #2 and Landscape Modification Request	SP20-032	2601 PONTIAC TRL	SITE PLAN	ADMINISTRATIVE	Trinitas Development, LLC	APPROVED	11/30/2020	05/13/2021
Kingsley Condominiums Fourth Amendment	SP20-033	218 W KINGSLEY ST	SITE PLAN	ADMINISTRATIVE	Kingsley Condominiums LLC	CLOSED/WITHDRAWN	12/07/2020	
830 Henry - Submission of altered landscaping/forestry plan.	SP20-034	830 HENRY ST	SITE PLAN	ADMINISTRATIVE	Prentice Partners of Ann Arbor	APPROVED	12/15/2020	12/17/2020
Courtyards PUD Administrative Amendment	SP21-001	1780 BROADWAY ST	SITE PLAN	ADMINISTRATIVE	ANN ARBOR CAMPUS HOUSING LLC	APPROVED	01/19/2021	04/01/2021
1300 S Main - Game Day Condos Site Plan Extension	SP21-010	1300 S MAIN ST	SITE PLAN	ADMINISTRATIVE	WIC1300, LLC	APPROVED	03/08/2021	06/01/2021
Homewood Suites Admin Amend	SP21-012	2457 S STATE ST	SITE PLAN	ADMINISTRATIVE	STELLAR HOSPITALITY A2, LLC	APPROVED	03/19/2021	04/22/2021
Veridian at County Farm South (Amendment)	SP21-020	2270 PLATT RD	SITE PLAN	ADMINISTRATIVE	WASHTENAW COUNTY	UNDER REVIEW	05/25/2021	
South Pond Village - Admin. Site Plan #2 (Extension Request)	SP21-021	100 ALGEBE WAY	SITE PLAN	ADMINISTRATIVE	FDHE, LLC	APPROVED	06/02/2021	08/20/2021
212 S State Street Residential Development Admin Amendment	SP21-022	212 S STATE ST	SITE PLAN	ADMINISTRATIVE	H& K CAMPUS PROPERTIES LLC	UNDER REVIEW	06/04/2021	
Ann Arbor Racquet Club Administrative Amendment	SP21-023	3010 HICKORY LN	SITE PLAN	ADMINISTRATIVE	RACQUET CLUB OF ANN ARBOR	UNDER REVIEW	06/08/2021	
Elroy's Place Approval Extension Request	SP21-026	321 N MAIN ST	SITE PLAN	ADMINISTRATIVE	Moving on Main, LLC	APPROVED	06/22/2021	09/27/2021
Administrative Amendment to 101 W Madison Approved Site Plan	SP21-027	101 W MADISON ST	SITE PLAN	ADMINISTRATIVE	Urban Group	CLOSED/WITHDRAWN	07/01/2021	
2250 Ann Arbor Saline Road Administrative Amendment	SP21-030	2250 ANN ARBOR-SALINE RD	SITE PLAN	ADMINISTRATIVE	Mirafzali Family LLC	APPROVED	07/22/2021	12/01/2021
616 E Washington Admin Amend	SP21-031	616 E WASHINGTON ST	SITE PLAN	ADMINISTRATIVE		UNDER REVIEW	07/23/2021	
950 Green Admin Amend #2	SP21-032	950 GREENE ST	SITE PLAN	ADMINISTRATIVE	Redico	UNDER REVIEW	07/29/2021	
2115 S State St Administrative Amendment	SP21-034	2115 S STATE ST	SITE PLAN	ADMINISTRATIVE	A2 MANAGEMENT GROUP LLC	CLOSED/WITHDRAWN	08/25/2021	
Banyan Court Amendment	SP21-038	1654 S MAPLE RD	SITE PLAN	ADMINISTRATIVE	1654 SOUTH MAPLE ROAD, LLC	UNDER REVIEW	09/15/2021	
Kingsley Condominium Site Plan Fourth Amendment	SP21-039	214 W KINGSLEY ST	SITE PLAN	ADMINISTRATIVE	Kingsley Condominiums LLC	APPROVED	10/01/2021	11/23/2021
Brightdawn Village Administrative Site Plan	SP21-044	2805 BURTON RD	SITE PLAN	ADMINISTRATIVE	Glorycrest Burton Road Inc.	UNDER REVIEW	11/04/2021	
Nixon Farm North Site Plan Amendment (Fifth)	SP21-047	3313 SUNTON RD	SITE PLAN	ADMINISTRATIVE	Toll Brothers	UNDER REVIEW	12/10/2021	
Administrative Site Plan	SP21-049	1140 S UNIVERSITY AVE	SITE PLAN	ADMINISTRATIVE	ROGERS JOHN M	UNDER REVIEW	12/17/2021	

MASTER AGREEMENT FOR MUNICIPAL STREET LIGHTING

This Master Agreement For Municipal Street Lighting ("Master Agreement") is made between The Detroit Edison Company ("Company") and City of Ann Arbor ("Customer") as of June 17, 2013.

RECITALS

A. Customer may, from time to time, request the Company to furnish, install, operate and/or maintain street lighting equipment for Customer.

B. Company may provide such services, subject to the terms of this Master Agreement.

Therefore, in consideration of the foregoing, Company and Customer hereby agree as follows:

AGREEMENT

1. Master Agreement. This Master Agreement sets forth the basic terms and conditions under which Company may furnish, install, operate and/or maintain street lighting equipment for Customer. Upon the Parties agreement as to the terms of a specific street lighting transaction, the parties shall execute and deliver a Purchase Agreement in the form of the attached Exhibit A (a "Purchase Agreement"). In the event of an inconsistency between this Agreement and any Purchase Agreement, the terms of the Purchase Agreement shall control.

2. Rules Governing Installation of Equipment and Electric Service. Installation of street light facilities and the extension of electric service to serve those facilities are subject to the provisions of the Company's Rate Book for Electric Service (the "Tariff"), Rule C 6.1, Extension of Service (or any other successor provision), as approved by the The Michigan Public Service Commission ("MPSC") from time to time.

3. Contribution in Aid of Construction. In connection with each Purchase Agreement and in accordance with the applicable Orders of the MPSC, Customer shall pay to Company a contribution in aid of construction ("CIAC") for the cost of installing Equipment ("as defined in the applicable Purchase Agreement") and recovery of costs associated with the removal of existing equipment, if any. The amount of the CIAC (the "CIAC Amount") shall be an amount equal to the total construction cost (including all labor, materials and overhead charges), less an amount equal to three years revenue expected from such new equipment. The CIAC Amount will be as set forth on the applicable Purchase Agreement. The CIAC Amount does not include charges for any additional cost or expense for unforeseen underground objects, or unusual conditions encountered in the construction and installation of Equipment. If Company encounters any such unforeseen or unusual conditions, which would increase the CIAC Amount, it will suspend the construction and installation of Equipment and give notice of such conditions to the Customer. The Customer will either pay additional costs or modify the work to be performed. If the work is modified, the CIAC Amount will be adjusted to account for such modification. Upon any such

suspension and/or subsequent modification of the work, the schedule for completion of the work shall also be appropriately modified.

4. Payment of CIAC Amount. Customer shall pay the CIAC Amount to Company as set forth in the applicable Purchase Agreement. Failure to pay the CIAC Amount when due shall relieve Company of its obligations to perform the work required herein until the CIAC Amount is paid.

5. Modifications. Subject to written permission of the respective municipality, after installation of the Equipment, any cost for additional modifications, relocations or removals will be the responsibility of the requesting party.

6. Maintenance, Replacement and Removal of Equipment. In accordance with the applicable Orders of the MPSC, under the Municipal Street Lighting Rate (as defined below), Company shall provide the necessary maintenance of the Equipment, including such replacement material and equipment as may be necessary. Customer may not remove any Equipment without the prior written consent of Company.

7. Street Lighting Service Rate.

a. Upon the installation of the Equipment, the Company will provide street lighting service to Customer under Option 1 of the Municipal Street Lighting Rate set forth in the Tariff, as approved by the MPSC from time to time, the terms of which are incorporated herein by reference.

b. The provision of street lighting service is also governed by rules for electric service established in MPSC Case Number U-6400. The Street Lighting Rate is subject to change from time to time by orders issued by the MPSC.

8. Contract Term. This Agreement shall commence upon execution and terminate on the later of (a) five (5) years from the date hereof or (b) the date on which the final Purchase Agreement entered into under this Master Agreement is terminated. Upon expiration of the initial term, this Agreement shall continue on a month-to-month basis until terminated by mutual written consent of the parties or by either party with twelve (12) months prior written notice to the other party.

9. Design Responsibility for Street Light Installation. The Company installs municipal street lighting installations following Illuminating Engineering Society of North America ("IESNA") recommended practices. If the Customer submits its own street lighting design for the street light installation or if the street lighting installation requested by Customer does not meet the IESNA recommended practices, Customer acknowledges the Company is not responsible for lighting design standards.

10. New Subdivisions. Company agrees to install street lights in new subdivisions when subdivision occupancy reaches a minimum of 80%. If Customer wishes to have installation occur prior to 80% occupancy, then Customer acknowledges it will be financially

responsible for all damages (knockdowns, etc.) and requests for modifications (movements due to modified curb cuts from original design, etc.).

11. Force Majeure. The obligation of Company to perform this Agreement shall be suspended or excused to the extent such performance is prevented or delayed because of acts beyond Company's reasonable control, including without limitation acts of God, fires, adverse weather conditions (including severe storms and blizzards), malicious mischief, strikes and other labor disturbances, compliance with any directives of any government authority, including but not limited to obtaining permits, and force majeure events affecting suppliers or subcontractors.

12. Subcontractors. Company may sub-contract in whole or in part its obligations under this Agreement to install the Equipment and any replacement Equipment.

13. Waiver; Limitation of Liability. To the maximum extent allowed by law, Customer hereby waives, releases and fully discharges Company from and against any and all claims, causes of action, rights, liabilities or damages whatsoever, including attorney's fees, arising out of the installation of the Equipment and/or any replacement Equipment, including claims for bodily injury or death and property damage, unless such matter is caused by or arises as a result of the sole negligence of Company and/or its subcontractors. Company shall not be liable under this Agreement for any special, incidental or consequential damages, including loss of business or profits, whether based upon breach of warranty, breach of contract, negligence, strict liability, tort or any other legal theory, and whether or not Company has been advised of the possibility of such damages. In no event will Company's liability to Customer for any and all claims related to or arising out of this Agreement exceed the CIAC Amount set forth in the Purchase Order to which the claim relates.

14. Notices. All notices required by the Agreement shall be in writing. Such notices shall be sent to Company at The Detroit Edison Company, Community Lighting Group, 8001 Haggerty Rd, Belleville, MI 48111 and to Customer at the address set forth on the applicable Purchase Agreement. Notice shall be deemed given hereunder upon personal delivery to the addresses set forth above or, if properly addressed, on the date sent by certified mail, return receipt requested, or the date such notice is placed in the custody of a nationally recognized overnight delivery service. A party may change its address for notices by giving notice of such change of address in the manner set forth herein.

15. Representations and Warranties. Company and Customer each represent and warrant that: (a) it has full corporate or public, as applicable, power and authority to execute and deliver this Agreement and to carry out the actions required of it by this Agreement; (b) the execution and delivery of this Agreement and the transactions contemplated hereby have been duly and validly authorized by all necessary corporate or public, as applicable, action required on the part of such party; and (c) this Agreement constitutes a legal, valid, and binding agreement of such party.

16. Miscellaneous.

a. This Agreement is the entire agreement of the parties concerning the subject matter hereof and supersedes all prior agreements and understandings. Any amendment or modification to this Agreement must be in writing and signed by both parties.

b. Customer may not assign its rights or obligations under this Agreement without the prior written consent of Company. This Agreement shall be binding upon and shall inure to the benefit of the parties' respective successors and permitted assigns. This Agreement is made solely for the benefit of Company, Customer and their respective successors and permitted assigns and no other party shall have any rights to enforce or rely upon this Agreement.

c. A waiver of any provision of this Agreement must be made in writing and signed by the party against whom the waiver is enforced. Failure of any party to strictly enforce the terms of this Agreement shall not be deemed a waiver of such party's rights hereunder.

d. The section headings contained in this Agreement are for convenience only and shall not affect the meaning or interpretation thereof.

e. This Agreement shall be construed in accordance with the laws of the State of Michigan, without regard to any conflicts of law principles. The parties agree that any action with respect to this Agreement shall be brought in the courts of the State of Michigan and each party hereby submits itself to the exclusive jurisdiction of such courts.

f. This Agreement may be executed in one or more counterparts, each of which shall be deemed an original but all of which together will constitute one and the same instrument.

g. The invalidity of any provision of this Agreement shall not invalidate the remaining provisions of the Agreement.

Company and Customer have executed this Purchase Agreement as of the date first written above.

Company:

The Detroit Edison Company

By: 


Name: Jeffrey Leber

Title: Supervisor

Customer:

[City of Ann Arbor]

By:  - Mayor Pro-Tem
John Hieftje, Mayor


By: 
Jacqueline Beaudry, City Clerk

Approved as to substance

By: 
Steven D. Powers, City Administrator

By: 
Craig Hupy, Public Services Area Administrator

Approved as to form

By: 
Stephen K. Postema, City Attorney

Address (red cells denote multiple occurrences)	Job Number	Job Type	SubType	Cause	# Of Lights Out	Report Date
LINDA VISTA ST/ARBORVIEW BLVD	W20122800117	SLO	OHCONF	1/4/21 REP LAMP, P/C, LUM, SECONDARY, MAST ARM, FIXTURE	1	1/5/2021
WOODBURY DR/WISTERIA DR	W20121500064	SLO	UGCONF	12/22/20 REP 3 LAMPS	3	1/5/2021
WASHTENAW AVE/PLATT RD	W20121500069	SLO	UGCONF	12/22/20 1 LOCATE AND REPAIR	6	1/5/2021
E HURON ST/FLETCHER ST	W20121500071	SLO	UGCONF	12/22/20 REP LUM	2	1/5/2021
TRAVER BLVD/NIXON RD	W20122100021	SLO	UGCONF	12/28/20 2 LOCATE AND REPAIR	3	1/5/2021
GLENDALOCH RD/LONDONDERRY RD	W20122900100	SLO	OHCONF	1/4/21 REP P/C	1	1/5/2021
AVONDALE AVE/ARDMOOR AVE	W20122900105	SLO	OHCONF	1/4/21 REP LAMP, P/C, 2 SECONDARIES	1	1/5/2021
BROOKS ST/MILLER AVE	W20122900107	SLO	OHCONF	1/4/21 REP LAMP	1	1/5/2021
CHESTNUT ST/HICKORY LN	W20122900112	SLO	OHCONF	1/4/21 REP LAMP, P/C	1	1/5/2021
BURWOOD AVE/THALER AVE	W20122300077	SLO	UGCONF	NIGHT PATROL-LIT ON ARRIVAL	0	1/5/2021
S STATE ST/VICTORS WAY	W20122800123	SLO	UGCONF	12/30/20 1 LOCATE AND REPAIR	1	1/5/2021
1155 RAVENWOOD ST	W20122100153	SLO	OHCONF	12/23/20 REP LAMP, P/C, SECONDARY	1	1/5/2021
705 IRONWOOD DR	W20122100154	SLO	OHCONF	12/23/20 REP LAMP, P/C	1	1/5/2021
2171 HEMLOCK DR	W20122800303	SLO	UGCONF	12/30/20 (AK749, 746) REP LAMP, PLASTIC LENSE	2	1/5/2021
1595 MEADOWSIDE DR	W20123000018	SLO	UGCONF	12/31/20 REP LAMP	1	1/5/2021
YELLOWSTONE DR/RICHMOND CT	W20122200066	SLO	UGCONF	12/23/20 REP LAMP	1	1/5/2021
SPRINGBROOK ST/ST AUBIN AVE	W20122100016	SLO	OHCONF	12/22/20 REP 2 LAMPS, 2 P/C	2	1/5/2021
VIRGINIA AVE/CHARLTON ST	W20122200063	SLO	OHCONF	12/23/20 INSTALL SHIELD	0	1/5/2021
MARSHALL ST/SPRINGBROOK ST	W20122800115	SLO	OHCONF	12/29/20 REP LAMP, P/C, SECONDARY	1	1/5/2021
EASY ST/TOWNER BLVD	W20122800120	SLO	OHCONF	12/29/20 REP LAMP, P/C, SECONDARY	1	1/5/2021
E STADIUM BLVD/CAYUGA PL	W20122800121	SLO	OHCONF	12/29/20 REP LAMP, P/C	1	1/5/2021
DEVONSHIRE RD/LONDONDERRY RD	W20122200067	SLO	OHCONF	12/29/20 REP LAMP, P/C	1	1/5/2021
1240 CROSBY CRES	W20122200072	SLO	OHCONF	12/23/20 REP LAMP, P/C	1	1/5/2021
2230 PLATT RD	W20122800189	SLO	OHCONF	12/29/20 REP LAMP, P/C	1	1/5/2021
E HURON ST/FLETCHER ST	W20122800179	SLO	UGCONF	12/29/20 LIT ON ARRIVAL	0	1/5/2021
1365 KING GEORGE BLVD	W20122100020	SLO	UGCONF	12/22/20 LIT ON ARRIVAL	0	1/5/2021
3512 GREENBRIAR DR	W20122100022	SLO	UGCONF	12/22/20 (AK975, 976) REP 2 LAMPS	2	1/5/2021
WASHTENAW AVE/SHERIDAN DR	W20122900106	SLO	UGCONF	12/30/20 (AG401) REP LAMP, P/C, LUM	1	1/5/2021
KING GEORGE BLVD/PACKARD ST	W20122200026	SLO	UGCONF	NIGHT PATROL	1	1/5/2021
PLATT RD/REDWOOD AVE	W20123000234	SLO	UGCONF	NIGHT PATROL	1	1/5/2021
3455 GLAZIER WAY	W20123000231	SLO	UGCONF	NIGHT PATROL	1	1/5/2021
E ELLSWORTH RD/SHADOWOOD DR	W20123000017	SLO	UGCONF	NIGHT PATROL	1	1/5/2021
S STATE RD/RESEARCH PARK	W20122800124	SLO	UGCONF	1/4/21 3 LOCATE AND REPAIRS	4	1/19/2021
WASHTENAW AVE/OBSERVATORY ST	W20122800183	SLO	UGCONF	1/6/21 3 LOCATE AND REPAIRS	7	1/19/2021
HAWTHORNE RD/LONDONDERRY RD	W20122900184	SLO	OHCONF	1/5/21 REP LAMP, P/C, LUM, SECONDARY	1	1/19/2021
PLYMOUTH ANN ARBOR RD/HURON PKWY	W21010800060	SLO	UGCONF	1/12/21 LTS OUT NOT DTE OWNED	0	1/19/2021
3535 PLYMOUTH ANN ARBOR RD	W21010400057	SLO	UGCONF	1/7/21 1 LOCATE AND REPAIR	1	1/19/2021
LONDONDERRY RD/SHANNONDALE RD	W21010900075	SLO	OHCONF	1/12/21 REP LAMP, P/C	1	1/19/2021
BLAIN CT/SHADOWOOD DR	W21010400062	SLO	UGCONF	1/6/21 REP LAMP, P/C, LUM, RESET BREAKER	4	1/19/2021
2143 MAPLE CREEK CIR	W21011100024	SLO	UGCONF	1/13/21 REP LAMP	1	1/19/2021
WASHTENAW AVE/SHERIDAN DR	W21011100034	SLO	UGCONF	1/13/21 1 LOCATE AND REPAIR	5	1/19/2021
601 W STADIUM BLVD	W21011100051	SLO	UGCONF	1/13/21 1 LOCATE AND REPAIR	5	1/19/2021
WOODBURY DR/WISTERIA DR	W21011100055	SLO	UGCONF	1/13/21 1 LOCATE AND REPAIR	5	1/19/2021
CHARTER PL/BARDSTOWN TRL	W21011200019	SLO	UGCONF	1/14/21 REP LAMP	1	1/19/2021
PLACID WAY/TUEBINGEN PARKWAY	W21010400060	SLO	UGCONF	1/6/21 REP LAMP	1	1/19/2021
3929 WALDENWOOD DR	W21010500041	SLO	UGCONF	1/7/21 1 LOCATE AND REPAIR	2	1/19/2021
3135 PROFESSIONAL DR	W21010600018	SLO	UGCONF	1/8/21 (AG704) REP LAMP	1	1/19/2021
E ELLSWORTH RD/JONATHON CT	W21010500059	SLO	UGCONF	1/7/21 1 LOCATE AND REPAIR	3	1/19/2021
PLACID WAY/TUEBINGEN PARKWAY	W21010600084	SLO	UGCONF	1/8/21 (AL101, 104) REP 2 LAMPS	2	1/19/2021
WILTSHIRE DR/CHURCHILL DR	W21011200022	SLO	UGCONF	1/13/21 REP LAMP	1	1/19/2021
ALHAMBRA DR/W STADIUM BLVD	W21011200020	SLO	OHCONF	1/13/21 REP LAMP, P/C, LUM	1	1/19/2021
WESTWOOD AVE/BRUCE ST	W21011100052	SLO	OHCONF	1/12/21 REP LAMP, P/C, LUM, SECONDARY	1	1/19/2021
POTTER AVE/HUTCHINS AVE	W21011100054	SLO	OHCONF	1/12/21 REP LAMP, P/C	1	1/19/2021
2829 MARSHALL ST	W21010500028	SLO	OHCONF	1/6/21 REP LAMP, P/C, SECONDARY	1	1/19/2021
PROVINCIAL DR/ARLINGTON BLVD	W21010400058	SLO	OHCONF	1/5/21 REP LAMP, P/C	1	1/19/2021
W DAVIS AVE/HUTCHINS AVE	W21010500057	SLO	OHCONF	1/6/21 REP 2 LAMPS, 2 P/C	2	1/19/2021
N MAPLE RD/JACKSON AVE	W21011100036	SLO	UGCONF	1/12/21 LIT ON ARRIVAL	0	1/19/2021
2180 CHURCHILL DR	W21011400061	SLO	UGCONF	1/15/21 REP LAMP	1	1/19/2021
HURON PKWY/GEDDES AVE	W21011900079	SLO	UGCONF	1/28/21 COMPLETE	1	2/2/2021
WILTSHIRE DR/CHURCHILL DR	W21011900017	SLO	UGCONF	1/21/21 LIT ON ARRIVAL	0	2/2/2021
BROCKMAN BLVD/WASHTENAW AVE	W21011600054	SLO	OHCONF	1/25/21 REP LAMP, P/C	1	2/2/2021
OVERRIDGE DR/EDINBOROUGH RD	W21011900087	SLO	OHCONF	1/25/21 REP 2 LAMPS, 2 P/C, LUM, SECONDARY	2	2/2/2021
1050 WALL ST	W21011400031	SLO	UGCONF	1/19/21 (AB509, 516) REP 2 LAMPS, 2 P/C, 2 FIXTURE WIRES,, 2 POLES,	2	2/2/2021
2828 ASPEN RIDGE DR	W21011600058	SLO	UGCONF	1/21/21 REP LAMP	1	2/2/2021
3026 HONEYSUCKLE DR	W21011600059	SLO	UGCONF	1/21/21 REP LAMP	1	2/2/2021
3551 PLYMOUTH ANN ARBOR RD	W21012500020	SLO	UGCONF	1/29/21 1 LOCATE AND REPAIR	1	2/2/2021
2344 YORKSHIRE RD	W21012100027	SLO	OHCONF	1/25/21 REP LAMP, P/C	1	2/2/2021
NIXON RD/BLUETT RD	W21012500019	SLO	UGCONF	1/29/21 REP LAMP	1	2/2/2021
2972 HICKORY LN	W21011500068	SLO	UGCONF	1/19/21 REFER TO EVENT W20122900109, NEED AA PERMIT	0	2/2/2021
1201 WESTPORT RD	W21012500007	SLO	OHCONF	1/27/21 REP LAMP, P/C	1	2/2/2021
PACKARD ST/S DIVISION ST	W21012500008	SLO	OHCONF	1/27/21 INSTALL SHIELD	0	2/2/2021
1496 WESTFIELD AVE	W21012500009	SLO	OHCONF	1/27/21 REP LAMP, P/C, LUM, SECONDARY	1	2/2/2021
DANIEL ST/W SUMMIT ST	W21012500010	SLO	OHCONF	1/27/21 REP LAMP, P/C	1	2/2/2021
3480 WEXFORD CT	W21012500015	SLO	OHCONF	1/27/21 REP LAMP, P/C	1	2/2/2021
2300 TALL OAKS DR	W21011900095	SLO	UGCONF	1/21/21 REP LAMP	1	2/2/2021
GLENWOOD AVE/VALLEY DR	W21011900085	SLO	OHCONF	1/20/21 REP LAMP, P/C, SECONDARY	1	2/2/2021
BALDWIN AVE/BALDWIN PL	W21011900096	SLO	OHCONF	1/20/21 REP LAMP, P/C	1	2/2/2021
YORKSHIRE RD/NOTTINGHAM RD	W21011900094	SLO	OHCONF	1/20/21 REP LAMP, P/C	1	2/2/2021
S MAPLE RD/JACKSON AVE	W21012700030	SLO	UGCONF	1/28/21 1 LOCATE AND REPAIR	1	2/2/2021
N MAIN ST/E SUMMIT ST	W21012700033	SLO	UGCONF	1/28/21 RE-SPLICE POLE	1	2/2/2021
S MAPLE RD/RUSSELL ST	W21012700020	SLO	OHCONF	1/28/21 REP LAMP	1	2/2/2021
SCIO CHURCH RD/S 7TH ST	W21012700035	SLO	UGCONF	1/28/21 2 LOCATE AND REPAIRS	1	2/2/2021
6300 INTERFIRST DR	W21012700039	SLO	UGCONF	1/28/21 2 LOCATE AND REPAIRS	1	2/2/2021
S MAPLE RD/JACKSON AVE	W21012700023	SLO	OHCONF	1/28/21 REP LAMP, P/C, LUM	1	2/2/2021
S 7TH ST/W STADIUM BLVD	W21012700025	SLO	OHCONF	1/28/21 REP LAMP	1	2/2/2021

HAWTHORNE RD/LONDONDERRY RD	W21012700028	SLO	OHCONF	1/28/21 LIT ON ARRIVAL	0	2/2/2021
WASHTENAW AVE/S FOREST AVE	W21012700031	SLO	OHCONF	1/28/21 REP 2 LAMPS, LIT ON ARRIVAL	2	2/2/2021
WASHTENAW AVE/MANCHESTER	W21012700032	SLO	OHCONF	1/28/21 REP 2 LAMPS, P/C, LUM, SECONDARY, 2 SPLICES	2	2/2/2021
PACKARD ST/EASY ST	W21012700034	SLO	OHCONF	1/28/21 LIT ON ARRIVAL	0	2/2/2021
WASHTENAW AVE/PLATT RD	W21012700036	SLO	OHCONF	1/28/21 LIT ON ARRIVAL	0	2/2/2021
LA SALLE ST/LORRAINE ST	W21012700043	SLO	UGCONF	1/28/21 REP 3 LAMPS	3	2/2/2021
NOTTINGHAM RD/YORKSHIRE RD	W21012700046	SLO	OHCONF	1/28/21 REP 2 LAMPS, P/C, SECONDARY	2	2/2/2021
PACKARD ST/WOODMANOR CT	W21012700045	SLO	OHCONF	1/28/21 REP 3 LAMPS	3	2/2/2021
KING GEORGE BLVD/E EISENHOWER BLVD	W21012700050	SLO	OHCONF	1/28/21 REP LAMP	1	2/2/2021
CHAMPAGNE DR/ENGLEWOOD CT	W21012700053	SLO	OHCONF	1/28/21 REP LAMP	1	2/2/2021
ROSEDALE ST/ST AUBIN AVE	W21012700055	SLO	OHCONF	1/28/21 REP LAMP, P/C, LUM	1	2/2/2021
W HURON RIVER DR/BIRD RD	W21012700059	SLO	OHCONF	1/28/21 REP LAMP, P/C, LUM, SPLICE	1	2/2/2021
N BARTON SHORE DR/BARTON SHORE DR	W21012700070	SLO	OHCONF	1/28/21 REP LAMP	1	2/2/2021
GEDDES RD/N DIXBORO RD	W21013100052	SLO	UNCON	2/01 SENT TO CITY, CITY OWNED LIGHTS	0	2/2/2021
1345 WASHTENAW AVE	W21021000042	SLO	UGCONF	2/12/21 1 LOCATE AND REPAIR	1	2/16/2021
1733 HANOVER RD	W21012900107	SLO	OHCONF	2/2/21 REP LAMP, P/C, SECONDARY	1	2/16/2021
S ASHLEY ST/W WASHINGTON ST	W21020100032	SLO	UGCONF	2/4/21 RFEER TO EVENT W21012500011, NEED AA PERMIT	0	2/16/2021
STEEPLECHASE DR/BLANEY DR	W21020400086	SLO	UGCONF	2/6/21 REP LAMP	1	2/16/2021
2998 WASHTENAW AVE	W21021000046	SLO	UGCONF	2/12/21 1 LOCATE AND REPAIR	7	2/16/2021
E WILLIAM ST/S DIVISION ST	W21020900055	SLO	UGCONF	2/11/21 REFER TO EVENT W20122100039	0	2/16/2021
680 DUNCAN ST	W21020800008	SLO	OHCONF	2/9/21 REP LAMP, P/C	1	2/16/2021
1326 ORKNEY DR	W21020900049	SLO	OHCONF	2/10/21 REP LAMP, P/C	1	2/16/2021
3360 YELLOWSTONE CT	W21020900051	SLO	UGCONF	2/10/21 LIT ON ARRIVAL	0	2/16/2021
333 S DIVISION ST	W21020900057	SLO	UGCONF	2/10/21 REFER TO EVENT W21020900055, SHOOTING TROUBLE	0	2/16/2021
1805 MARYFIELD DR	W21021000043	SLO	OHCONF	2/11/21 REP LAMP, P/C, LUM	1	2/16/2021
FELCH ST/N MAIN ST	W21021100112	SLO	UGCONF	2/12/21 RE-SPLICE POLE	1	2/16/2021
TOUMY RD/WASHTENAW AVE	W21021100111	SLO	UGCONF	2/12/21 1 LOCATE AND REPAIR	2	2/16/2021
OBSERVATORY ST/E ANN ST	W21021100113	SLO	UGCONF	2/12/21 REP LAMP, LUM	1	2/16/2021
GLAZIER WAY/EARHART RD	W21021000011	SLO	UGCONF	2/11/21 REP 2 LAMPS	2	2/16/2021
PACKARD ST/E MADISON ST	W21021000080	SLO	UGCONF	2/11/21 1 LOCATE AND REPAIR, TRENCH 15'	1	2/16/2021
HURON PKY/WASHTENAW AVE	W21021000078	SLO	UGCONF	2/11/21 REP 3 LAMPS, P/C, LUM, 2 GLOBES	3	2/16/2021
5684 PARKVIEW CT	W21021000056	SLO	UGCONF	2/11/21 REP LAMP	1	2/16/2021
N MAPLE RD/JACKSON AVE	W21020100034	SLO	UGCONF	2/2/21 REP LAMP	1	2/16/2021
551 LONGSHORE DR	W21020400032	SLO	OHCONF	2/4/21 REP LAMP, LIT ON ARRIVAL	1	2/16/2021
PINE TREE DR/MILLER AVE	W21020400033	SLO	OHCONF	2/4/21 REP LAMP, P/C, LUM	1	2/16/2021
MIXTWOOD ST/BROOKS ST	W21020400034	SLO	OHCONF	2/4/21 LIT ON ARRIVAL	0	2/16/2021
BENDING RD/OLDEN RD	W21020400037	SLO	OHCONF	2/4/21 LIT ON ARRIVAL	0	2/16/2021
CULVER RD/ORKNEY DR	W21020400038	SLO	OHCONF	2/4/21 LIT ON ARRIVAL	0	2/16/2021
S STATE ST/E HOOVER AVE	W21020400049	SLO	OHCONF	2/4/21 REP LAMP, P/C, SECONDARY, SPAN	1	2/16/2021
SPRUCE DR/CHESTNUT ST	W21020400039	SLO	OHCONF	2/4/21 LIT ON ARRIVAL	0	2/16/2021
GEDDES AVE/HILL ST	W21020400043	SLO	OHCONF	2/4/21 REP 2 LAMPS, SECONDARY, GLOBE	2	2/16/2021
N 5TH AVE/E SUMMIT ST	W21020400044	SLO	OHCONF	2/4/21 REP 4 LAMPS	4	2/16/2021
VINEWOOD BLVD/WASHTENAW AVE	W21020400046	SLO	OHCONF	2/4/21 REP 2 LAMPS	2	2/16/2021
MILLER AVE/N 1ST ST	W21020400051	SLO	OHCONF	2/4/21 REP 8 LAMPS, P/C, 2 LUMS	8	2/16/2021
POTTER AVE/BELMAR PL	W21020400055	SLO	OHCONF	2/4/21 REP P/C, GLOBE	1	2/16/2021
S MAIN ST/W JEFFERSON ST	W21020400056	SLO	OHCONF	2/4/21 REP 7 LAMPS, P/C, LUM, SPLICE	7	2/16/2021
W MADISON ST/4TH ST	W21020400058	SLO	OHCONF	2/4/21 REP 2 LAMPS, 2 P/C, LUM, SECONDARY	2	2/16/2021
FERDON RD/GRANGER AVE	W21020400053	SLO	OHCONF	2/4/21 LIT ON ARRIVAL	0	2/16/2021
PACKARD ST/BROOKLYN AVE	W21020400057	SLO	OHCONF	2/4/21 REP LAMP, P/C, SECONDARY, LIT ON ARRIVAL	1	2/16/2021
FERDON RD/FRIEZE AVE	W21020400054	SLO	OHCONF	2/4/21 LIT ON ARRIVAL	0	2/16/2021
W DAVIS AVE/S 7TH ST	W21020400063	SLO	OHCONF	2/4/21 REP 2 LAMPS, SECONDARY, LIT ON ARRIVAL	2	2/16/2021
FULMER ST/GARDEN HOMES DR	W21020400061	SLO	OHCONF	2/4/21 REP 2 LAMPS	2	2/16/2021
RAVENWOOD ST/SEQUOIA PKY	W21020400066	SLO	OHCONF	2/4/21 LIT ON ARRIVAL	0	2/16/2021
DARTMOOR RD/IVYWOOD DR	W21020400062	SLO	OHCONF	2/4/21 REP LAMP	1	2/16/2021
DEXTER AVE/DELLWOOD DR	W21020400064	SLO	OHCONF	2/4/21 LIT ON ARRIVAL	0	2/16/2021
LONGSHORE DR/WRIGHT ST	W21020400071	SLO	OHCONF	2/4/21 REP LAMP, SECONDARY	1	2/16/2021
GEDDES AVE/HIGHLAND RD	W21020400067	SLO	OHCONF	2/4/21 REP 2 SECONDARY, LIT ON ARRIVAL	2	2/16/2021
TRAVER RD/BARTON DR	W21020400074	SLO	OHCONF	2/4/21 REP LAMP, SECONDARY, SPLICE	1	2/16/2021
CLOVERDALE RD/LARKSPUR ST	W21020400069	SLO	OHCONF	2/4/21 REP LAMP	1	2/16/2021
E ANN ST/N STATE ST	W21020400073	SLO	OHCONF	2/4/21 LIT ON ARRIVAL	0	2/16/2021
HILL ST/S FOREST AVE	W21020400075	SLO	OHCONF	2/4/21 REP LAMPS, SECONDARY, LIT ON ARRIVAL	7	2/16/2021
HIGH ST/ELIZABETH ST	W21020400076	SLO	OHCONF	2/4/21 REP 2 LAMPS, LIT ON ARRIVAL	2	2/16/2021
BROOKSIDE DR/PONTIAC TRL	W21020400080	SLO	OHCONF	2/4/21 LIT ON ARRIVAL	0	2/16/2021
AURORA ST/BRIARCLIFF ST	W21020400082	SLO	OHCONF	2/4/21 LIT ON ARRIVAL	0	2/16/2021
MERSHON DR/BARNARD RD	W21020400083	SLO	OHCONF	2/4/21 LIT ON ARRIVAL	0	2/16/2021
GEORGETOWN BLVD/RUMSEY DR	W21020400081	SLO	OHCONF	2/4/21 REP LAMP	1	2/16/2021
1795 HIDEAWAY LANE DR	W21021200057	SLO	UGCONF	2/12/21 REP SECONDARY	1	2/16/2021
VINEWOOD BLVD/AVON RD	W21020400042	SLO	OHCONF	2/04 COMPLETE	2	3/2/2021
1115 WESTERN DR	W21021200038	SLO	OHCONF	2/19/21 REP LAMP, P/C, LUM	1	3/2/2021
ROSEWOOD ST/TREMMEL AVE	W21021700029	SLO	OHCONF	2/23/21 REP LAMP, P/C	1	3/2/2021
2236 PLACID WAY	W21021700016	SLO	UGCONF	2/22/21 1 LOCATE AND REPAIR	2	3/2/2021
511 BERKLEY AVE	W21021800092	SLO	OHCONF	2/23/21 REP LAMP, P/C, LUM, SECONDARY	1	3/2/2021
PACKARD ST/EASY ST	W21021100096	SLO	UGCONF	2/11/21 COMPLETE	2	3/2/2021
S STATE ST/PACKARD ST	W21022500080	SLO	UGCONF	3/1/21 2 LOCATE AND REPAIRS, RESET BREAKER	1	3/2/2021
355 SKYDALE DR	W21022100102	SLO	OHCONF	2/25/21 REP LAMP, P/C, SECONDARY	1	3/2/2021
WASHTENAW AVE/SHERIDAN DR	W21022200330	SLO	OHCONF	2/26/21 RE-SPLICE LUM	1	3/2/2021
NORWAY RD/FERDON RD	W21021600113	SLO	OHCONF	2/19/21 REP LAMP, P/C	1	3/2/2021
POTTER AVE/HUTCHINS AVE	W21021600112	SLO	OHCONF	2/19/21 LIT ON ARRIVAL	0	3/2/2021
ROXBURY RD/HAWTHORNE RD	W21021600116	SLO	OHCONF	2/19/21 REP P/C	1	3/2/2021
2828 YOST BLVD	W21022200306	SLO	OHCONF	2/25/21 REP 2 LAMPS, 2 P/C	2	3/2/2021
PAULINE BLVD/S MAIN ST	W21021700028	SLO	UGCONF	2/19/21 LIT ON ARRIVAL	0	3/2/2021
STEEPLECHASE DR/WILTSHIRE DR	W21021800090	SLO	UGCONF	2/20/21 REP LAMP, P/C, LUM	1	3/2/2021
GETTYSBURG RD/YELLOWSTONE DR	W21021800093	SLO	UGCONF	2/20/21 REP LAMP	1	3/2/2021
SUNSET RD/POMONA RD	W21022500077	SLO	OHCONF	2/26/21 REP LAMP, P/C	1	3/2/2021
5970 E HORIZONS CT	W21021800045	SLO	UGCONF	2/19/21 REP LAMP	1	3/2/2021
BEAL AVE/PLYMOUTH ANN ARBOR RD	W21021900012	SLO	UGCONF	2/19/21 REP LAMP	1	3/2/2021
WASHTENAW AVE/BEDFORD RD	W21021900013	SLO	UGCONF	2/19/21 REP LAMP	1	3/2/2021
TUEBINGEN PAKWAY/TRAVER BL	W21021900014	SLO	UGCONF	2/19/21 REP LAMP	1	3/2/2021
TRAVER BLVD/LAKEHURST LN	W21021900015	SLO	UGCONF	2/19/21 REP LAMP	1	3/2/2021
2292 YOST BLVD	W21022600060	SLO	OHCONF	2/26/21 REP LAMP, P/C	1	3/2/2021

1360 SUNSET RD	W21030100081	SLO	OHCONF	3/11/21 REP LAMP, P/C	1	3/21/2021
BARTON DR/NORTHSIDE AVE	W21030100083	SLO	OHCONF	3/11/21 REP LAMP, P/C, SECONDARY	1	3/21/2021
NOTTINGHAM RD/YORKSHIRE RD	W21031000120	SLO	OHCONF	3/15/21 INSTALL SHIELD	0	3/16/2021
PEPPER PIKE/VINTAGE VALLEY RD	W21030200033	SLO	UGCONF	3/6/21 REP LAMP	1	3/16/2021
ASTOR DR/WOODBURY DR	W21030800096	SLO	UGCONF	3/11/21 5 LOCATE AND REPAIRS	6	3/16/2021
GLENDALOCH RD/LONDONDERRY RD	W21030900054	SLO	OHCONF	3/11/21 REP LAMP, P/C	1	3/16/2021
1826 ALHAMBRA DR	W21030900083	SLO	OHCONF	3/11/21 REP LAMP, P/C	1	3/16/2021
FOUNTAIN ST/FELCH ST	W21031000012	SLO	OHCONF	3/11/21 REP 2 LAMPS, 2 P/C	2	3/16/2021
HILLRIDGE BLVD/MORNINGSIDE DR	W21030200030	SLO	OHCONF	3/3/21 REP LAMP, P/C, LUM	1	3/16/2021
LINWOOD AVE/MARK HANNAH PL	W21030400023	SLO	OHCONF	3/5/21 REP LAMP, P/C	1	3/16/2021
PAULINE BLVD/EDGEWOOD AVE	W21030200039	SLO	OHCONF	3/3/21 REP LAMP, P/C, SECONDARY	1	3/16/2021
2055 S STATE ST	W21030300025	OPL	OHCONF	3/4/21 REP LAMP, P/C	1	3/16/2021
DEVONSHIRE RD/ABERDEEN DR	W21030100031	SLO	OHCONF	3/2/21 REP LAMP, P/C	1	3/16/2021
MARGARET DR/DARROW DR	W21030100035	SLO	OHCONF	3/2/21 REP LAMP, P/C, SECONDARY	1	3/16/2021
CORONADA ST/LAS VEGAS DR	W21030100034	SLO	OHCONF	3/2/21 REP 2 LAMPS, 2 P/C	2	3/16/2021
ARBORDALE DR/NORTHWOOD ST	W21030100036	SLO	OHCONF	3/2/21 REP LAMP, P/C	1	3/16/2021
2612 MANCHESTER RD	W21031000046	SLO	OHCONF	3/11/21 REP LAMP, P/C	1	3/16/2021
1320 S UNIVERSITY AVE	W21031000077	OPL	OHCONF	3/11/21 REP 2 LAMPS, 2 P/C	2	3/16/2021
NIXON RD/ARGONNE DR	W21030800097	SLO	UGCONF	3/9/21 LTS OUT NOT DTE OWNED	0	3/16/2021
1243 WESTPORT RD	W21030400017	SLO	OHCONF	3/4/21 REP LAMP, P/C, LUM	1	3/16/2021
ARELLA BLVD/MARTHA AVE	W21030400016	SLO	OHCONF	3/4/21 REP LAMP, P/C, LUM	1	3/16/2021
2541 DEVONSHIRE RD	W21030400015	SLO	OHCONF	3/4/21 REP LAMP, P/C	1	3/16/2021
PACKARD ST/EASY ST	W21030400022	SLO	UGCONF	3/4/21 3 LOCATE AND REPAIRS	1	3/16/2021
GREEN RD/PLYMOUTH ANN ARBOR RD	W21030400024	SLO	UGCONF	3/4/21 LOCATE AND REPAIR	1	3/16/2021
2150 JACKSON AVE	W21031600011	SLO	OHCONF	3/26/21 REP LAMP, P/C	1	3/29/2021
ARBORDALE DR/NORTHWOOD ST	W21031400105	SLO	OHCONF	3/22/21 REP SECONDARY, SPAN	1	3/29/2021
MANCHESTER RD/ESSEX RD	W21031200106	SLO	OHCONF	3/19/21 REP 2 LAMPS, 2 P/C	2	3/29/2021
WELLS ST/OLIVIA AVE	W21031700116	SLO	OHCONF	3/22/21 REP LAMP, P/C	1	3/29/2021
COLONY RD/MANCHESTER RD	W21031700118	SLO	OHCONF	3/22/21 REP 2 LAMPS, 2 P/C	2	3/29/2021
POTTER AVE/HUTCHINS AVE	W21031100221	SLO	OHCONF	3/16/21 REP LAMP, P/C	1	3/29/2021
WELLS ST/LINCOLN AVE	W21031100226	SLO	OHCONF	3/16/21 REP LAMP, P/C	1	3/29/2021
PAMELA AVE/N MAPLE RD	W21031100228	SLO	OHCONF	3/16/21 REP LAMP, P/C	1	3/29/2021
1165 RAVENWOOD ST	W21031300102	SLO	OHCONF	3/18/21 REP LAMP, P/C, SECONDARY	1	3/29/2021
3230 RAVENWOOD ST	W21031300103	SLO	OHCONF	3/18/21 REP LAMP, P/C	1	3/29/2021
WELLS ST/FERDON RD	W21031800041	SLO	OHCONF	3/22/21 REP LAMP, P/C	1	3/29/2021
PRAIRIE CT/PRAIRIE ST	W21031500034	SLO	OHCONF	3/19/21 REP LAMP, PC	1	3/29/2021
2824 BRIARCLIFF ST	W21031500065	SLO	OHCONF	3/19/21 REP LAMP, PC	1	3/29/2021
HAWTHORNE RD/LONDONDERRY RD	W21031900171	SLO	OHCONF	3/23/21 REP 2 LAMPS, 2 P/C	2	3/29/2021
DWIGHT ST/BAYLIS DR	W21031200537	SLO	UGCONF	3/16/21 LIT ON ARRIVAL	0	3/29/2021
1819 HANOVER RD	W21031900078	SLO	OHCONF	3/22/21 REP LAMP, P/C	1	3/29/2021
1055 LONGSHORE DR	W21031900090	SLO	OHCONF	3/22/21 REJP P/C	1	3/29/2021
400 PAULINE BLVD	W21032100004	SLO	UGCONF	3/24/21 REP LAMP	1	3/29/2021
SCOTTWOOD AVE/AUSTIN AVE	W21031500038	SLO	OHCONF	3/18/21 REP LAMP, 2 P/C, SECONDARY	1	3/29/2021
500 BARBER AVE	W21031500041	SLO	OHCONF	3/18/21 REP LAMP, P/C	1	3/29/2021
607 WESTWOOD AVE	W21031500043	SLO	OHCONF	3/18/21 REP LAMP, P/C	1	3/29/2021
MAYNARD ST/E LIBERTY ST	W21032200185	SLO	OHCONF	3/24/21 REP LAMP, P/C, LUM	1	3/29/2021
WESTPORT RD/MORNINGSIDE DR	W21032200198	SLO	OHCONF	3/24/21 REP LAMP, P/C, LUM	1	3/29/2021
3825 GREEN BRIER BLVD	W21031600056	SLO	UGCONF	3/18/21 REP LAMP, P/C, LUM	1	3/29/2021
MEADOWSIDE DR/CREEKBEND CT	W21032200200	SLO	UGCONF	3/24/21 REP LAMP	1	3/29/2021
NEWPORT CREEK DR/TIMBER TR	W21031700120	SLO	UGCONF	3/19/21 REP 2 LAMPS	2	3/29/2021
3645 MIDDLETON DR	W21032300008	SLO	UGCONF	3/24/21 LIT ON ARRIVAL	0	3/29/2021
980 BROADWAY ST	W21031600018	SLO	UGCONF	3/17/21 LTS OUT NOT DTE OWNED	0	3/29/2021
NEWPORT RD/LOWELL RD	W21032200038	SLO	UGCONF	3/23/21 REP LAMP, PLASTIC LENSE	0	3/29/2021
3684 FREDERICK DR	W21032200039	SLO	UGCONF	3/23/21 REP 2 LAMPS	2	3/29/2021
PLATT RD/EDGEWOOD DR	W21032200031	SLO	OHCONF	3/22/21 REP LAMP, P/C, SECONDARY	1	3/29/2021
621 W HOOVER AVE	W21032200033	SLO	OHCONF	3/22/21 REP LAMP, P/C, LUM	1	3/29/2021
CARRINGTON DR/LEXINGTON CIR	W21031800047	SLO	UGCONF	3/18/21 REP LAMP	1	3/29/2021
CHURCHILL DR/STEEPLECHASE DR	W21040500106	SLO	UGCONF	4/16/21 REP LAMP, P/C, LUM	1	4/26/2021
S STATE RD/RESEARCH PARK	W21033000112	SLO	UGCONF	4/5/21 K/D REP LAMP, P/C, LUM, FIXTURE WIRE, POLE	7	4/26/2021
JACKSON AVE/WORDEN AVE	W21040200016	SLO	OHCONF	4/7/21 REP P/C, LUM, SHIELD	0	4/26/2021
SNYDER AVE/BELMAR PL	W21040200018	SLO	OHCONF	4/6/21 REP LAMP, PC	1	4/26/2021
FOUNTAIN ST/FELCH ST	W21041500082	SLO	OHCONF	4/19/21 REP LAMP, P/C	1	4/26/2021
NEWPORT RD/SUNSET RD	W21040200013	SLO	UGCONF	4/6/21 REP LAMP	1	4/26/2021
WILDWOOD AVE/LINWOOD AVE	W21041200158	SLO	OHCONF	4/16/21 INSTALL SHIELD	0	4/26/2021
LINWOOD AVE/DOTY AVE	W21041200157	SLO	OHCONF	4/15/21 LIT ON ARRIVAL	0	4/26/2021
ARELLA BLVD/W STADIUM BLVD	W21040500105	SLO	OHCONF	4/7/21 REP LAMP, P/C	1	4/26/2021
MANOR DR/HILLDALE DR	W21041400066	SLO	OHCONF	4/16/21 REP LAMP, P/C	1	4/26/2021
S 1ST ST/W MADISON ST	W21041300107	SLO	OHCONF	4/15/21 REP LAMP, P/C	1	4/26/2021
GREEN RD/HUBBARD ST	W21040700014	SLO	UGCONF	4/9/21 LIT ON ARRIVAL	0	4/26/2021
TUEBINGEN PAKWAY/TRAVER BL	W21041900019	SLO	UGCONF	4/21/21 REP LAMP	0	4/26/2021
GLEN LEVEN RD/WOODLAND DR	W21042200041	SLO	OHCONF	4/23/21 REP LAMP, P/C	1	4/26/2021
N 5TH AVE/E HURON ST	W21040500031	SLO	UGCONF	4/6/21 TRACED OUT CABLE ABANDONED SET "NOT ENERGIZED" CUT AND CLEAR ABANDONED CABLE	0	4/26/2021
LINWOOD AVE/MARK HANNAH PL	W21040800110	SLO	OHCONF	4/9/21 REP LAMP, P/C	1	4/26/2021
WELLS ST/LINCOLN AVE	W21040800111	SLO	OHCONF	4/9/21 REP 2 LAMPS, 2 P/C	2	4/26/2021
TUDOR DR/DICKEN DR	W21042500025	SLO	OHCONF	4/26/21 REP LAMP, P/C, SECONDARY	1	4/26/2021
EASY ST/TOWNER BLVD	W21040500103	SLO	OHCONF	4/6/21 REP 3 LAMPS, 3 P/C, LUM	3	4/26/2021
BURBANK DR/BLUETT RD	W21041400067	SLO	UGCONF	4/15/21 LIT ON ARRIVAL	0	4/26/2021
BURGUNDY RD/ANDOVER RD	W21042000045	SLO	UGCONF	4/21/21 LIT ON ARRIVAL	0	4/26/2021
S 5TH AVE/E WILLIAM ST	W21033100059	SLO	UGCONF	4/1/21 REFER TO EVENT W21033000042, SHOOTING TROUBLE	0	4/26/2021
GREENVIEW DR/BARNARD RD	W21040800048	SLO	OHCONF	4/8/21 REP LAMP, P/C	1	4/26/2021
BREDE PL/HILLDALE DR	W21040800050	SLO	OHCONF	4/8/21 REP LAMP, P/C	1	4/26/2021
LARCHMONT DR/GREEN RD	W21040800104	SLO	UGCONF	4/8/21 1 LOCATE AND REPAIR	4	4/26/2021
E STADIUM BLVD/INDUSTRIAL HWY	W21040800106	SLO	UGCONF	4/8/21 2 LOCATE AND REPAIRS	1	4/26/2021
E STADIUM BLVD/S MAIN ST	W21040800107	SLO	UGCONF	4/8/21 1 LOCATE AND REPAIR	1	4/26/2021
PACKARD ST/PINE VALLEY BLVD	W21040800108	SLO	UGCONF	4/8/21 1 LOCATE AND REPAIR, RESET BREAKER	1	4/26/2021
MAPLERIDGE ST/WILLOW ST	W21042800029	SLO	OHCONF	5/5/21 LIT ON ARRIVAL	0	5/10/2021
2873 PACKARD ST	W21043000123	SLO	UGCONF	5/7/21 1 LOCATE AND REPAIR, RESET BREAKER	15	5/10/2021
PICADILLY CIR/MOREHEAD DR	W21042800031	SLO	OHCONF	5/4/21 REP LAMP, P/C	1	5/10/2021
2324 YORKSHIRE RD	W21042900169	SLO	OHCONF	5/5/21 INSTALL SHIELD	0	5/10/2021

ARBORDALE DR/RAYMOND ST	W21042900116	SLO	OHCONF	5/4/21 REP LAMP, P/C	1	5/10/2021
W LIBERTY ST/DARTMOOR RD	W21042900117	SLO	OHCONF	5/4/21 LIT ON ARRIVAL	0	5/10/2021
1617 CHARLTON ST	W21043000246	SLO	OHCONF	5/5/21 LIT ON ARRIVAL	0	5/10/2021
WESTPORT RD/MORNINGSIDE DR	W21042300100	SLO	OHCONF	4/28/21 INSTALL SHIELD	0	5/10/2021
BARRINGTON PL/RUNNYMEDE BLVD	W21043000244	SLO	OHCONF	5/4/21 REP LAMP, P/C	1	5/10/2021
446 LARKSPUR ST	W21043000249	SLO	OHCONF	5/4/21 REP LAMP, P/C	1	5/10/2021
6TH ST/W MADISON ST	W21050600123	SLO	OHCONF	5/10/21 REP LAMP, P/C, LUM	1	5/10/2021
HEMLOCK CT/SHADOWOOD DR	W21042300096	SLO	UGCONF	4/27/21 LIT ON ARRIVAL	0	5/10/2021
STRATTON CT/CHAMPAGNE DR	W21042300097	SLO	UGCONF	4/27/21 REP LAMP	1	5/10/2021
WILTSHIRE DR/YEOMAN CT	W21042300099	SLO	UGCONF	4/27/21 REP LAMP	1	5/10/2021
1025 MORNINGSIDE DR	W21050300179	SLO	OHCONF	5/5/21 INSTALL SHIELD	0	5/10/2021
PRAIRIE ST/BRIARCLIFF ST	W21050300192	SLO	OHCONF	5/5/21 REP LAMP, P/C, LUM	1	5/10/2021
PACKARD ST/EASTOVER PL	W21050300185	SLO	UGCONF	5/5/21 REP LAMP, P/C, LUM	1	5/10/2021
INDEPENDENCE BLVD/ESSEX RD	W21050600054	SLO	OHCONF	5/7/21 REP LAMP, P/C	1	5/10/2021
1520 W LIBERTY ST	W21050600055	SLO	OHCONF	5/7/21 REP LAMP, P/C	1	5/10/2021
WELDON BLVD/GLASTONBURY RD	W21050600056	SLO	OHCONF	5/7/21 INSTALL SHIELD	0	5/10/2021
ARLINGTON BLVD/HEATHERWAY ST	W21050500029	SLO	UGCONF	5/6/21 LIT ON ARRIVAL	0	5/10/2021
BAYLIS DR/DWIGHT ST	W21042800028	SLO	UGCONF	4/29/21 REP LAMP	1	5/10/2021
STATE ST/MONROE ST	W21042900011	SLO	UGCONF	4/29/21 REP LAMP	1	5/10/2021
WASHTENAW AVE/PLATT RD	W21042900012	SLO	UGCONF	4/29/21 REP LAMP, P/C, LUM	1	5/10/2021
1329 HUTCHINS AVE	W21042900073	SLO	OHCONF	4/29/21 REP LAMP, P/C	1	5/10/2021
1601 FULMER ST	W21042900076	SLO	OHCONF	4/29/21 REP LAMP, P/C, LUM	1	5/10/2021
MEDFORD RD	W21042900072	SLO	OHCONF	4/29/21 REP LAMP, P/C, SECONDARY	1	5/10/2021
1621 HILLRIDGE BLVD	W21042900079	SLO	OHCONF	4/29/21 REP LAMP, P/C, LUM	1	5/10/2021
1334 WINES DR	W21042900078	SLO	OHCONF	4/29/21 REP LAMP, P/C, SECONDARY	1	5/10/2021
1707 AVONDALE AVE	W21042900074	SLO	OHCONF	4/29/21 REP LAMP, P/C, SECONDARY	1	5/10/2021
PATRICIA AVE/SEQUOIA PKY	W21042900075	SLO	OHCONF	4/29/21 REP LAMP, P/C	1	5/10/2021
PACKARD ST/PLATT RD	W21050600021	SLO	OHCONF	5/6/21 RESET BREAKER	1	5/10/2021
915 RAYMOND ST	W21050600071	SLO	OHCONF	5/6/21 REP LAMP, P/C	1	5/10/2021
PLYMOUTH RD/UPLAND DR	W21050400119	SLO	UGCONF	5/4/21 1 LOCATE AND REPAIR, RESET BREAKER	1	5/10/2021
2170 INDEPENDENCE BLVD	W21051000053	SLO	OHCONF	5/10/21 REP LAMP, P/C	1	5/10/2021
W LIBERTY ST/SILLER TERRACE	W21051000063	SLO	OHCONF	5/10/21 REP LAMP, P/C	1	5/10/2021
ISLAND DRIVE CT/ISLAND DR	W21050500035	SLO	UGCONF	5/7/21 LIT ON ARRIVAL	0	5/24/2021
1715 GLASTONBURY RD	W21051300139	SLO	OHCONF	5/17/21 INSTALL SHIELD	0	5/24/2021
MANOR DR/HILLDALE DR	W21051700157	SLO	UNCON	5/20/21 SPRAYED FOR BEES	0	5/24/2021
1317 GRANGER AVE	W21051200014	SLO	OHCONF	5/14/21 REP 2 LAMPS, 2 P/C	2	5/24/2021
195 BARTON DR	W21051200015	SLO	OHCONF	5/14/21 REP LAMP, P/C	1	5/24/2021
HUBBARD ST/GREEN RD	W21051300124	SLO	UGCONF	5/15/21 LIT ON ARRIVAL	0	5/24/2021
MIXTWOOD ST/POMONA RD	W21051700150	SLO	OHCONF	5/19/21 REP LAMP, P/C, SECONDARY	1	5/24/2021
SENECA AVE/OSWEGO ST	W21051700153	SLO	OHCONF	5/19/21 REP LAMP, P/C	1	5/24/2021
434 CLOVERDALE ST	W21051700156	SLO	OHCONF	5/19/21 REP LAMP, P/C	1	5/24/2021
3725 CHARTER PL	W21051700151	SLO	UGCONF	5/19/21 LIT ON ARRIVAL	0	5/24/2021
5 RUTHVEN PL	W21051700187	SLO	OHCONF	5/19/21 REP P/C, SECONDARY	1	5/24/2021
PARKWAY BLVD/N RIDGESIDE CIR	W21051900347	SLO	UGCONF	5/21/21 REP LAMP	1	5/24/2021
DUNMORE RD/WAVERLY RD	W21052000018	SLO	OHCONF	5/21/21 REP LAMP, P/C, SECONDARY	1	5/24/2021
PACKARD ST/GREENWOOD AVE	W21052000019	SLO	OHCONF	5/21/21 LIT ON ARRIVAL - SPRAYED FOR BEES	0	5/24/2021
WASHTENAW AVE/DEVONSHIRE RD	W21052000046	SLO	OHCONF	5/21/21 REP LAMP, P/C	1	5/24/2021
1900 GREEN RD	W21051200020	SLO	UGCONF	5/13/21 TIGHTEN LOOSE WIRE IN LUM	1	5/24/2021
PARKLAKE AVE/LAKEWOOD DR	W21052600316	SLO	OHCONF	6/2/21 REP LAMP, SECONDARY	1	6/7/2021
ARROWWOOD TRL/PONTIAC TRL	W21052800485	SLO	OHCONF	6/2/21 REP LAMP, P/C	1	6/7/2021
TRAYER BL/LAKEHURST LN	W21060200166	SLO	UGCONF	6/7/21 1 LOCATE AND REPAIR, REP LUM, LAMP	12	6/7/2021
THOMPSON ST/E JEFFERSON ST	W21052800434	SLO	UGCONF	6/1/21 2 LOCATE AND REPAIRS	2	6/7/2021
WALDENWOOD DR/PENBERTON DR	W21060300030	SLO	UGCONF	6/7/21 RESET BREAKER	3	6/7/2021
CENTER DR/BERNICE ST	W21060100103	SLO	OHCONF	6/4/21 REP LAMP, P/C	1	6/7/2021
AVONDALE AVE/WESTFIELD AVE	W21060100107	SLO	OHCONF	6/4/21 REP LAMP, P/C	1	6/7/2021
SUNNYWOOD DR/MASON AVE	W21060200043	SLO	OHCONF	6/4/21 REP LAMP, P/C, LUM	1	6/7/2021
MAIN ST/MILL	W21060300093	SLO	OHCONF	6/3/21 REP LAMP, P/C	1	6/7/2021
W DAVIS AVE/EDGEWOOD PL	W21052500086	SLO	OHCONF	5/27/21 REP 2 LAMPS, 2 P/C	2	6/7/2021
HANOVER RD/WINSTEAD BLVD	W21052500089	SLO	OHCONF	5/27/21 REP LAMP, P/C, SPRAYED FOR BEES	1	6/7/2021
STURBRIDGE CT/BARDSTOWN TRL	W21060200167	SLO	UGCONF	6/4/21 LIT ON ARRIVAL	0	6/7/2021
WENDY CT/RED OAK RD	W21060200170	SLO	UGCONF	6/4/21 REP LAMP	1	6/7/2021
PLYMOUTH ANN ARBOR RD/GREEN RD	W21052600013	SLO	UGCONF	5/27/21 REP LAMP, LUM, FIXTURE WIRE	2	6/7/2021
DEVONSHIRE RD/MELROSE AVE	W21052400235	SLO	OHCONF	5/25/21 REP LAMP, P/C, LUM	1	6/7/2021
BLUETT RD/CARL CT	W21060400127	SLO	UGCONF	6/5/21 LIT ON ARRIVAL	0	6/7/2021
WINEWOOD DR/CAROLINA AVE	W21060400128	SLO	UGCONF	6/5/21 REP LAMP	1	6/7/2021
SEQUOIA PKY/KUEHNLE ST	W21052700192	SLO	OHCONF	5/28/21 REP LAMP, P/C, LUM, SECONDARY	1	6/7/2021
WELDON BLVD/BARRINGTON PL	W21052700195	SLO	OHCONF	5/28/21 REP LAMP, P/C, SECONDARY	1	6/7/2021
HURON PKY/WASHTENAW AVE	W21060700144	SLO	UGCONF	6/7/21 REP LAMP	1	6/7/2021
AURORA ST/NIXON RD	W21060400026	SLO	UGCONF	6/4/21 REP LAMP	1	6/7/2021
PEPPER PIKE/VINTAGE VALLEY RD	W21060100102	SLO	OHCONF	6/10/21 1 LOCATE AND REPAIR, RESET BREAKER, REP 2 LAMP	11	6/22/2021
PEPPER PIKE/ANDOVER RD	W21060100104	SLO	UGCONF	6/8/21 REFER TO EVENT W21060100102, SHOOTING TROUBLE	0	6/22/2021
MAYWOOD AVE/AVONDALE AVE	W21060100105	SLO	UGCONF	6/8/21 REP LAMP	1	6/22/2021
LAFAYETTE RD/CONCORD RD	W21060400129	SLO	OHCONF	6/8/21 REP LAMP, P/C	1	6/22/2021
N 7TH ST/MILLER AVE	W21060400137	SLO	OHCONF	6/8/21 REP LAMP, P/C	1	6/22/2021
CATHERINE ST/ZINA PITCHER PL	W21060700243	SLO	UGCONF	6/10/21 1 LOCATE AND REPAIR	1	6/22/2021
1919 GREEN RD	W21061500088	SLO	UGCONF	6/18/21 REP P/C	1	6/22/2021
2723 PROVINCETOWN CT	W21061400217	SLO	UGCONF	6/17/21 REP LAMP	1	6/22/2021
117 E SUMMIT ST	W21061300310	SLO	OHCONF	6/15/21 REP LAMP, P/C	1	6/22/2021
MERSHON DR/SCIO CHURCH RD	W21060800131	SLO	OHCONF	6/10/21 REP LAMP, P/C, SECONDARY	1	6/22/2021
PACKARD ST/MARY ST	W21060800133	SLO	OHCONF	6/10/21 REP LAMP, P/C	1	6/22/2021
LAKEHURST LN/PLACID WAY	W21060800130	SLO	UGCONF	6/10/21 REP LAMP	1	6/22/2021
S MAPLE RD/BENS ST	W21060800069	SLO	OHCONF	6/9/21 REP P/C, LUM, MAST ARM, FISTURE WIRE	1	6/22/2021
BLUETT RD/RENFREW ST	W21060800127	SLO	OHCONF	6/9/21 REP LAMP, P/C,	1	6/22/2021
670 BARBER AVE	W21061000034	SLO	OHCONF	6/11/21 REP LAMP, P/C	1	6/22/2021
EVERGREEN DR/VALLEY DR	W21061500082	SLO	OHCONF	6/15/21 REP LAMP	1	6/22/2021
LAFAYETTE RD/HIGHLAND RD	W21061500086	SLO	OHCONF	6/15/21 REP LAMP, P/C	1	6/22/2021
W WASHINGTON ST/MURRAY AVE	W21060900168	SLO	OHCONF	6/10/21 REP LAMP, P/C	1	6/22/2021
3415 VINTAGE VALLEY RD	W21060800086	SLO	UGCONF	6/9/21 REFER TO EVENT W21060100102, SHOOTING TROUBLE	0	6/22/2021
2448 PLACID WAY	W21060700140	SLO	UGCONF	6/8/21 REP LAMP	1	6/22/2021
MASON AVE/LAKEVIEW DR	W21061600102	SLO	OHCONF	6/28 COMPLETE, REFERRED TO EVENT # W21062102164	0	7/6/2021
1385 BURGUNDY RD	W21061700380	SLO	UGCONF	6/23/21 1 LOCATE AND REPAIR	7	7/6/2021

628 LANS WAY	W21062000311	SLO	OHCONF	6/30/21 REP LAMP, P/C	1	7/6/2021
2630 BERNICE ST	W21062102398	SLO	OHCONF	6/30/21 REP LAMP, P/C	1	7/6/2021
3 RUTHVEN PL	W21062400166	SLO	OHCONF	7/2/21 REP P/C, SECONDARY	1	7/6/2021
SUSAN DR/LEONA DR	W21062500325	SLO	OHCONF	7/2/21 REP 2 LAMPS, 2 P/C, SECONDARY	2	7/6/2021
KEARNEY RD/ADARE RD	W21062600005	SLO	OHCONF	7/2/21 REP LAMP, P/C, SPLICE	1	7/6/2021
925 SUNNYSIDE BLVD	W21062200317	SLO	UGCONF	6/28/21 1 LOCATE AND REPAIR	1	7/6/2021
POTTER AVE/EDGEWOOD AVE	W21062700795	SLO	OHCONF	7/2/21 REP LAMP, P/C, SECONDARY	1	7/6/2021
WOODLAND DR/W STADIUM BLVD	W21062800056	SLO	OHCONF	7/2/21 REP LAMP, P/C	1	7/6/2021
CAMBRIDGE RD/MARTIN PL	W21062800058	SLO	OHCONF	7/2/21 REP 2 LAMPS, 2 P/C, SECONDARY	2	7/6/2021
CHAUCER DR/WEMBLEY CT	W21062800059	SLO	OHCONF	7/2/21 REP LAMP, P/C, SECONDARY	1	7/6/2021
MEDFORD RD/NOTTINGHAM RD	W21062800061	SLO	OHCONF	7/2/21 REP P/C	1	7/6/2021
2207 S 7TH ST	W21062800076	SLO	OHCONF	7/2/21 REP LAMP, P/C	1	7/6/2021
MASON AVE/LAKEVIEW DR	W21062102164	SLO	OHCONF	6/25/21 REP LAMP, P/C	1	7/6/2021
YELLOWSTONE DR/BLUETT RD	W21062500376	SLO	UGCONF	6/29/21 REP 2 LAMPS	2	7/6/2021
3725 CHARTER PL	W21062600018	SLO	UGCONF	6/29/21 LIT ON ARRIVAL	0	7/6/2021
MASON AVE/LAKEVIEW DR	W21062500323	SLO	UNCONF	6/25 REPAIRED, REPEAT EVENT	0	7/6/2021
MIXTWOOD ST/BROOKS ST	W21062102158	SLO	UGCONF	6/23/21 REP LAMP	1	7/6/2021
WILTSHIRE DR/RUGBY CT	W21062901204	SLO	UGCONF	7/1/21 REP LAMP	1	7/6/2021
2707 TOWNER BLVD	W21062400207	SLO	OHCONF	6/25/21 REP LAMP, P/C	1	7/6/2021
2810 CRANBROOK RD	W21062400209	SLO	OHCONF	6/25/21 REP LAMP, P/C, SECONDARY	1	7/6/2021
2714 RADCLIFFE AVE	W21062400208	SLO	OHCONF	6/25/21 REP LAMP, P/C, SECONDARY	1	7/6/2021
S STATE RD/RESEARCH PARK	W21062400204	SLO	UGCONF	6/25/21 K/D REP P/C, LUM, FIXTURE WIRE, SPLICE, POLE	1	7/6/2021
2800 CHASEWAY DR	W21062900149	SLO	UGCONF	6/30/21 REP LAMP	1	7/6/2021
3354 TACOMA CIR	W21070600346	SLO	OHCONF	7/12/21 REP LAMP, P/C	1	7/20/2021
2949 VALLEY DR	W21063000089	SLO	OHCONF	7/6/21 REP 2 LAMPS	2	7/20/2021
BLUETT RD/RENFREW ST	W21063000111	SLO	OHCONF	7/6/21 LIT ON ARRIVAL	0	7/20/2021
1221 CREAL CRES	W21063000145	SLO	OHCONF	7/6/21 REP LAMP, P/C	1	7/20/2021
S 1ST ST/W WASHINGTON ST	W21070600332	SLO	UGCONF	7/12/21 REP LUM, FIXTURE WIRE, RE-SPLICE	1	7/20/2021
415 N 7TH ST	W21070800338	SLO	OHCONF	7/12/21 REP LAMP, P/C, SECONDARY	1	7/20/2021
GEDDES AVE/HARVARD PL	W21070800414	SLO	OHCONF	7/12/21 REP LAMP, P/C	1	7/20/2021
803 5TH ST	W21070500072	SLO	OHCONF	7/9/21 REP LAMP, P/C	1	7/20/2021
2240 WOODVIEW LN	W21070200180	SLO	UGCONF	7/06 COMPLETE	1	7/20/2021
1324 ALGONAC ST	W21071200133	SLO	OHCONF	7/15/21 REP LAMP, P/C, SECONDARY	1	7/20/2021
810 REDEEMER AVE	W21071200151	SLO	OHCONF	7/15/21 REP LAMP, P/C, SPLICE	1	7/20/2021
VIRGINIA AVE/CHARLTON ST	W21071200356	SLO	OHCONF	7/15/21 LIT ON ARRIVAL	0	7/20/2021
2127 NEEDHAM RD	W21071200368	SLO	OHCONF	7/15/21 REP LAMP, P/C	1	7/20/2021
SUNNYWOOD DR/HAZELWOOD AVE	W21071200377	SLO	OHCONF	7/15/21 REP LAMP, P/C, LUM	1	7/20/2021
2014 HALL AVE	W21071500175	SLO	UGCONF	7/17/21 REP LAMP	1	7/20/2021
4951 N RIDGESIDE CIR	W21071200623	SLO	UGCONF	7/14/21 REP LAMP	1	7/20/2021
WILTSHIRE DR/CHURCHILL DR	W21071400196	SLO	UGCONF	7/14/21 REP LAMP, P/C, LUM	1	7/20/2021
811 ROSE AVE	W21071200546	SLO	UGCONF	7/23/21 LIT ON ARRIVAL	0	8/2/2021
MONTGOMERY AVE/CHARLTON ST	W21071200487	SLO	OHCONF	7/20/21 REP LAMP, P/C	1	8/2/2021
2662 SALISBURY LN	W21072100254	SLO	UGCONF	7/26/21 REP LAMP, LUM, RESET 2 BREAKERS	16	8/2/2021
1599 S MAIN ST	W21072200188	SLO	UGCONF	7/27/21 2 LOCATE AND REPAIRS	5	8/2/2021
3162 CARDINAL DR	W21071700246	SLO	OHCONF	7/21/21 REP LAMP, P/C	1	8/2/2021
E STADIUM BLVD/FERNDAL PL	W21072600226	SLO	UGCONF	7/30/21 2 LOCATE AND REPAIRS, REP LAMP	12	8/2/2021
2889 TICKNOR CT	W21072900384	SLO	UGCONF	8/02 COMPLETE	1	8/2/2021
3140 ROSEDALE ST	W21071900147	SLO	OHCONF	7/21/21 REP LAMP, P/C, LUM	1	8/2/2021
PARKLAKE AVE/SUNNYWOOD DR	W21071900219	SLO	OHCONF	7/21/21 REP LAMP, P/C, LUM	1	8/2/2021
RIDGE AVE/GLADSTONE AVE	W21071900225	SLO	OHCONF	7/21/21 REP LAMP, P/C, LUM	1	8/2/2021
MILLER AVE/WINES DR	W21071900228	SLO	OHCONF	7/21 COMPLETE	1	8/2/2021
BEDFORD RD/SHERIDAN DR	W21071900231	SLO	OHCONF	7/21/21 REP LAMP, P/C,	1	8/2/2021
GEORGETOWN BLVD/ARDENNE ST	W21071900233	SLO	OHCONF	7/21/21 REP LAMP, P/C	1	8/2/2021
1703 BROADWAY ST	W21071900240	SLO	OHCONF	7/21/21 LIT ON ARRIVAL	0	8/2/2021
2390 PLACID WAY	W21072600218	SLO	UGCONF	7/28/21 LIT ON ARRIVAL	0	8/2/2021
VERRIDGE DR/EDINBOROUGH RD	W21072800231	SLO	UGCONF	7/30/21 REP 2 LAMPS	2	8/2/2021
4595 BLOSSOM HILL TRL	W21072000254	SLO	UGCONF	7/21/21 REP LAMP	1	8/2/2021
GRANGER AVE/LINCOLN AVE	W21072700098	SLO	UGCONF	7/28/21 LIT ON ARRIVAL	0	8/2/2021
WARRINGTON DR	W21072100284	SLO	UGCONF	7/22/21 REFER TO EVENT W21072100254, SHOOTING TROUBLE	0	8/2/2021
3725 CHARTER PL	W21072800079	SLO	UGCONF	7/29/21 LIT ON ARRIVAL	0	8/2/2021
2203 HEMLOCK CT	W21071900236	SLO	UGCONF	7/20/21 REP LAMP	1	8/2/2021
WINDEMERE DR/BARRISTER DR	W21072900069	SLO	UGCONF	7/29/21 REP LAMP	1	8/2/2021
3410 WASHTENAW AVE	W21073000019	SLO	UGCONF	7/30/21 REP LAMP	1	8/2/2021
HILL ST/LINCOLN AVE	W21072500079	SLO	OHCONF	7/26 LIT ON ARRIVAL	0	8/17/2021
2454 E STADIUM BLVD	W21072900168	SLO	UGCONF	8/7/21 K/D REP P/C, LUM, FIXTURE WIRE, POLE	1	8/17/2021
DUNCAN ST/ALICE ST	W21072600208	SLO	OHCONF	8/3/21 REP LAMP, P/C	1	8/17/2021
PRINCETON ST/HUTCHINS AVE	W21072600240	SLO	OHCONF	8/3/21 REP LAMP, P/	1	8/17/2021
W LIBERTY ST/MURRAY AVE	W21072600248	SLO	OHCONF	8/3/21 REP P/C	1	8/17/2021
842 BRUCE ST	W21072700099	SLO	OHCONF	8/3/21 REP LAMP, P/C	1	8/17/2021
822 BROOKWOOD PL	W21072800032	SLO	OHCONF	8/3/21 REP LAMP, P/	1	8/17/2021
W WASHINGTON ST/MURRAY AVE	W21072700151	SLO	OHCONF	8/3/21 REP 2 LAMPS, 2 P/C	2	8/17/2021
1615 MEADOWSIDE DR	W21080900076	SLO	UGCONF	8/10/21 REP LAMP	1	8/17/2021
SAINT FRANCIS DR/WINCHELL DR	W21080200162	SLO	OHCONF	8/9/21 REP LAMP, P/C, 2 SECONDARY, SPAN	2	8/17/2021
1841 VIRNANKAY CIR	W21072800035	SLO	OHCONF	8/3/21 REP LAMP, P/C	1	8/17/2021
ANDERSON AVE/FERDON RD	W21073000218	SLO	OHCONF	8/5/21 REP 2 LAMPS, 2 P/C	2	8/17/2021
2087 SCIO CHURCH RD	W21073000208	SLO	OHCONF	8/5/21 LIT ON ARRIVAL	0	8/17/2021
WELDON BLVD/GLASTONBURY RD	W21073000216	SLO	OHCONF	8/5/21 REP LAMP, P/	1	8/17/2021
PARKLAKE AVE/JACKSON AVE	W21080400031	SLO	OHCONF	8/9/21 REP 2 LAMPS, P/C	2	8/17/2021
TRAVER RD/BARTON DR	W21080400029	SLO	OHCONF	8/9/21 REP LAMP, P/C, SECONDARY	1	8/17/2021
WESTPORT RD/MORNINGSIDE DR	W21080400033	SLO	OHCONF	8/9/21 REP LAMP, P/	1	8/17/2021
GRANGER AVE/LINCOLN AVE	W21080200160	SLO	UGCONF	8/7/21 REP LAMP	1	8/17/2021
LONDONDERRY RD/SHERIDAN DR	W21080400254	SLO	OHCONF	8/9/21 REP LAMP, P/C, LUM	1	8/17/2021
2711 E ELLSWORTH RD	W21073000224	SLO	UGCONF	8/4/21 1 LOCATE AND REPAIR	3	8/17/2021
CATHERINE ST/ZINA PITCHER PL	W21080900114	SLO	UGCONF	8/10/21 K/D REP P/C, LUM, FIXTURE WIRE, POLE	1	8/17/2021
RIVERWOOD/TIMBER TR	W21073000222	SLO	UGCONF	8/3/21 REP LAMP	1	8/17/2021
2889 TICKNOR	W21073000221	SLO	UGCONF	8/3/21 LIT ON ARRIVAL	0	8/17/2021
541 LONGSHORE DR	W21080600086	SLO	OHCONF	8/9/21 REP LAMP, P/C	1	8/17/2021
TAYLOR ST/PEACH ST	W21080600080	SLO	OHCONF	8/9/21 REP LAMP, P/C	1	8/17/2021
CAMELOT RD/GLADSTONE AVE	W21080200158	SLO	OHCONF	8/5/21 REP LAMP, P/C, SECONDARY	1	8/17/2021
2711 E ELLSWORTH RD	W21080600079	SLO	UGCONF	W21080600079	7	8/17/2021
398 W JEFFERSON ST	W21080300036	SLO	OHCONF	8/5/21 REP LAMP, P/C	1	8/17/2021

GREEN HILLS DR/EARHART RD	W21080900116	SLO	UGCONF	8/11/21 1 LOCATE AND REPAIR, REP 5 LAMPS, RESET BREAKER	7	8/17/2021
DARTMOOR RD/IVYWOOD DR	W21080400034	SLO	UGCONF	8/24/21 REP 2 P/C, LAMP, LUM	2	8/30/2021
2248 S 7TH ST	W21080900064	SLO	OHCONF	8/23/21 REP LAMP, P/C	1	8/30/2021
2234 WINCHELL DR	W21080900506	SLO	OHCONF	8/23/21 REP LAMP, P/C	1	8/30/2021
399 MULHOLLAND ST	W21080900080	SLO	OHCONF	8/23/21 REP LAMP, P/C	1	8/30/2021
LEXINGTON DR/ARGONNE DR	W21080900067	SLO	OHCONF	8/23/21 REP LAMP, P/C	1	8/30/2021
3355 TACOMA CIR	W21080900070	SLO	OHCONF	8/23/21 REP LAMP, P/C	1	8/30/2021
MERSHON DR/GLEN LEVEN RD	W21080900074	SLO	OHCONF	8/23/21 REP LAMP, P/C, SECONDARY	1	8/30/2021
S REVENA BLVD/CHARLTON ST	W21080900096	SLO	OHCONF	8/23/21 REP LAMP, P/C	1	8/30/2021
BRANDYWINE ST/PACKARD ST	W21081000316	SLO	OHCONF	8/24/21 REP LAMP, P/C	1	8/30/2021
400 S REVENA BLVD	W21081100177	SLO	OHCONF	8/24/21 LIT ON ARRIVAL	0	8/30/2021
HILLDALE DR/LARKSPUR ST	W21081100176	SLO	OHCONF	8/24/21 REP LAMP, P/C	1	8/30/2021
HILLRIDGE BLVD/SAUNDERS CRES	W21081100156	SLO	OHCONF	8/23/21 REP SECONDARY, SPLICE	1	8/30/2021
BLUETT RD/GEORGETOWN BLVD	W21081600369	SLO	OHCONF	8/25/21 LIGHT HAS SHIELD	0	8/30/2021
2315 WALTER DR	W21081700262	SLO	OHCONF	8/25/21 REP LAMP, P/C	1	8/30/2021
114 N THAYER ST	W21081701136	SLO	OHCONF	8/25/21 REP LAMP, P/C	1	8/30/2021
1529 MAYWOOD AVE	W21082100255	SLO	UGCONF	8/25/21 REP P/C, SECONDARY	1	8/30/2021
S ASHLEY ST/W WASHINGTON ST	W21082000206	SLO	UGCONF	8/24/21 RESET BREAKER	8	8/30/2021
NEWPORT CREEK DR/NEWPORT RD	W21081800215	SLO	UGCONF	8/20/21 2 LOCATE AND REPAIRS	1	8/30/2021
S STATE ST/S UNIVERSITY AVE	W21082300234	SLO	UGCONF	8/25/21 LIT ON ARRIVAL - POLE & LUM OK	0	8/30/2021
2071 GREENVIEW DR	W21082300255	SLO	UGCONF	8/25/21 REP LAMP	1	8/30/2021
E STADIUM BLVD/S MAIN ST	W21082300339	SLO	UGCONF	8/25/21 1 LOCATE AND REPAIR, RESET BREAKER	1	8/30/2021
1929 PLYMOUTH RD	W21081601681	SLO	UGCONF	8/18/21 LIT ON ARRIVAL - PARKING LOT LTS NOT DTE OWNED	0	8/30/2021
W STADIUM BLVD/HUTCHINS AVE	W21082700194	SLO	UGCONF	8/28/21 LIT ON ARRIVAL	0	8/30/2021
2336 SUN VALLEY DR	W21082300109	SLO	UGCONF	8/24/21 LIT ON ARRIVAL	0	8/30/2021
2681 CHATEAU CT	W21082000155	SLO	UGCONF	8/21/21 REP LAMP	1	8/30/2021
MAIDEN LN/ISLAND DR	W21082600198	SLO	OHCONF	8/26/21 REP LAMP, P/C	1	8/30/2021
1516 NEWPORT CREEK DR	W21082501102	SLO	UGCONF	8/26/21 REP LAMP	1	8/30/2021
N MAPLE RD/FOSS ST	W21082300274	SLO	UGCONF	9/09 CLOSED	25	9/13/2021
3542 WINDEMERE DR	W21082300326	SLO	UGCONF	8/25/21 LIT ON ARRIVAL	0	9/13/2021
BARTON DR	W21082300264	SLO	OHCONF	9/7/21 REP LAMP, P/C	1	9/13/2021
ESSEX RD/COLONY RD	W21082300286	SLO	OHCONF	9/7/21 REP LAMP, P/C	1	9/13/2021
BROWN ST/HILL ST	W21082300284	SLO	OHCONF	9/7/21 REP P/C	1	9/13/2021
1820 WAVERLY RD	W21082300320	SLO	OHCONF	9/7/21 REP LAMP, P/C	1	9/13/2021
LINWOOD AVE/BRIERWOOD ST	W21082300324	SLO	OHCONF	9/7/21 REP LAMP, P/C, SECONDARY, SPAN	1	9/13/2021
CLAGUE ST/VAN DUSEN DR	W21082300327	SLO	OHCONF	9/7/21 REP LAMP, P/C, SECONDARY	1	9/13/2021
1323 FRANKLIN BLVD	W21081800423	OPL	OHCONF	9/2/21 REP P/C, LUM, SECONDARY, FIXTURE WIRE	1	9/13/2021
FERNWOOD ST/PACKARD ST	W21082000286	SLO	OHCONF	9/4/21 LIT ON ARRIVAL	0	9/13/2021
823 LOYOLA DR	W21082400187	SLO	OHCONF	9/7/21 REP LAMP, P/C	1	9/13/2021
3411 WASHTENAW AVE	W21082400287	OPL	OHCONF	9/7/21 REP P/C, LUM, SECONDARY	1	9/13/2021
515 5TH ST	W21082700634	SLO	OHCONF	9/10/21 REP LAMP, P/C, SECONDARY	1	9/13/2021
N 1ST ST/W HURON ST	W21082700607	SLO	UGCONF	9/09 CLOSED	1	9/13/2021
MCKINLEY AVE/S STATE ST	W21082801045	SLO	OHCONF	9/10/21 REP LAMP, P/C	1	9/13/2021
1875 WARREN RD	W21082700128	OPL	OHCONF	9/8/21 REP LAMP, P/C	1	9/13/2021
1099 S 7TH ST	W21082700184	SLO	OHCONF	9/8/21 REP LAMP, P/C	1	9/13/2021
HIAWATHA PL/BARTON DR	W21082700190	SLO	OHCONF	9/8/21 REP 2 LAMPS, 2 P/C	2	9/13/2021
1249 S 7TH ST	W21082700192	SLO	OHCONF	9/8/21 REP LAMP, P/C	1	9/13/2021
1310 S 7TH ST	W21082700197	SLO	OHCONF	9/8/21 REP LAMP, P/C, SECONDARY	1	9/13/2021
1030 GOTT ST	W21082700234	SLO	OHCONF	9/8/21 REP LAMP, P/C, SECONDARY	1	9/13/2021
CAMBRIDGE RD/HILL ST	W21082700232	SLO	OHCONF	9/8/21 REP P/C, SECONDARY, SPLICE, FIXTURE WIRE	1	9/13/2021
205 N 1ST ST	W21082700251	SLO	OHCONF	9/8/21 REP LAMP, P/C	1	9/13/2021
621 W JEFFERSON ST	W21082700632	SLO	OHCONF	9/8/21 REP LAMP, P/C	1	9/13/2021
LAS VEGAS DR/PALOMAR DR	W21082300305	SLO	OHCONF	9/4/21 REP LAMP, P/C	1	9/13/2021
PARKLAKE AVE/LAKEWOOD DR	W21082300309	SLO	OHCONF	9/4/21 REP LAMP, P/C	1	9/13/2021
SAUNDERS CRES/HATCHER CRES	W21082300314	SLO	OHCONF	9/4/21 REP LAMP, P/C	1	9/13/2021
LEXINGTON DR/GEORGETOWN BLVD	W21082300336	SLO	OHCONF	9/4/21 REP LAMP, P/C	1	9/13/2021
1028 WELLINGTON CT	W21082800881	SLO	OHCONF	9/8/21 REP LAMP, P/C	1	9/13/2021
405 S REVENA BLVD	W21083000436	SLO	OHCONF	9/10/21 REP LAMP, P/C	1	9/13/2021
S 5TH AVE/E JEFFERSON ST	W21082400063	SLO	OHCONF	9/4/21 LIT ON ARRIVAL	0	9/13/2021
2416 WALTER DR	W21082400067	SLO	OHCONF	9/4/21 REP LAMP, P/C	1	9/13/2021
305 W JEFFERSON ST	W21082400072	SLO	OHCONF	9/4/21 REP LAMP, P/C, SECONDARY	1	9/13/2021
11 DONEGAL CT	W21082400148	SLO	OHCONF	9/4/21 REP LAMP, P/C	1	9/13/2021
PAMELA AVE/PATRICIA AVE	W21082300212	SLO	OHCONF	9/2/21 REP LAMP, P/C	1	9/13/2021
WOODSIDE RD/SCOTTWOOD AVE	W21082300240	SLO	OHCONF	9/2/21 REP LAMP, P/C, 2 SECONDARY, 2 SPLICE, SPAN	2	9/13/2021
FERNWOOD ST/PACKARD ST	W21082300254	SLO	OHCONF	9/2/21 LIT ON ARRIVAL	0	9/13/2021
312 MARK HANNAH PL	W21083100210	SLO	OHCONF	9/10/21 REP LAMP, P/C	1	9/13/2021
3160 LAKEWOOD DR	W21083100208	SLO	OHCONF	9/10/21 REP LAMP, P/C, SECONDARY	1	9/13/2021
1603 ANDERSON AVE	W21083100243	SLO	OHCONF	9/10/21 REP P/C	1	9/13/2021
2881 BAYLIS DR	W21083100252	SLO	OHCONF	9/10/21 REP P/C	1	9/13/2021
COVINGTON ST/SCIO CHURCH RD	W21083100246	SLO	OHCONF	9/10/21 REP 2 LAMPS, 2 P/C	2	9/13/2021
3501 EDGEWOOD DR	W21083100256	SLO	OHCONF	9/10/21 REP P/C, SECONDARY	1	9/13/2021
1860 VIRNANKAY CIR	W21083100248	SLO	OHCONF	9/10/21 REP LAMP, P/C	1	9/13/2021
506 CLOVERDALE ST	W21083100250	SLO	OHCONF	9/10/21 REP LAMP, P/C	1	9/13/2021
ROBIN RD/RED OAK RD	W21083100261	SLO	OHCONF	9/10/21 REP LAMP, P/C	1	9/13/2021
SCIO CHURCH RD/WALTHAM DR	W21083100262	SLO	OHCONF	9/10/21 REP LAMP, P/C	1	9/13/2021
MAYWOOD AVE/AVONDALE AVE	W21083100257	SLO	UGCONF	9/7/21 1 LOCATE AND REPAIR	4	9/13/2021
WASHTENAW AVE/ARLINGTON BLVD	W21082500336	SLO	UGCONF	8/27/21 2 LOCATE AND REPAIRS	5	9/13/2021
OBSERVATORY ST/WASHTENAW AVE	W21082500333	SLO	UGCONF	8/28/21 3 LOCATE AND REPAIRS	10	9/13/2021
E HURON ST/WASHTENAW AVE	W21082500337	SLO	UGCONF	8/27/21 RESET BREAKER	5	9/13/2021
2230 PLACID WAY	W21090400038	SLO	UGCONF	9/10/21 REP LAMP	1	9/13/2021
2554 OAK HILLS DR	W21090200267	SLO	UGCONF	9/7/21 1 LOCATE AND REPAIR	1	9/13/2021
2645 FENWICK CT	W21090300186	SLO	UGCONF	9/8/21 LIT ON ARRIVAL	0	9/13/2021

1840 S 7TH ST	W21082700187	SLO	UGCONF	8/31/21 1 LOCATE AND REPAIR	1	9/13/2021
1875 WARREN RD	W21083000095	OPL	OHCONF	9/2/21 REFER TO W21082700128, DUPLICATE	0	9/13/2021
THOMPSON ST/E LIBERTY ST	W21082801046	SLO	UGCONF	8/31/21 RESET BREAKER	4	9/13/2021
4997 S RIDGESIDE CIR	W21090701026	SLO	UGCONF	9/10/21 LIT ON ARRIVAL	0	9/13/2021
OXFORD RD/S UNIVERSITY AVE	W21090700234	SLO	UGCONF	9/9/21 1 LOCATE AND REPAIR, REP LUM	4	9/13/2021
1510 KING GEORGE BLVD	W21090100214	SLO	UGCONF	9/3/21 REP LAMP	1	9/13/2021
3649 PLYMOUTH ANN ARBOR RD	W21083100258	SLO	UGCONF	9/2/21 LIT ON ARRIVAL	0	9/13/2021
GEDDES AVE/OXFORD RD	W21090800963	SLO	UGCONF	9/10/21 LIT ON ARRIVAL	0	9/13/2021
3735 CHARTER PL	W21090900056	SLO	UGCONF	9/10/21 REP LAMP	1	9/13/2021
2390 PLACID WAY	W21090200196	SLO	UGCONF	9/3/21 REP LAMP	1	9/13/2021
3030 OVERRIDGE DR	W21090700080	SLO	UGCONF	9/8/21 REP LAMP	1	9/13/2021
1503 MAYWOOD AVE	W21090700085	SLO	UGCONF	9/8/21 LIT ON ARRIVAL	0	9/13/2021
2681 CHATEAU CT	W21083100174	SLO	UGCONF	9/1/21 RE-SPLICE P/C	1	9/13/2021
2150 ARDENNE ST	W21090900074	SLO	UGCONF	NOT DTE OWNED LIGHTS	0	9/27/2021
1178 KAY PKY	W21090300111	SLO	OHCONF	9/17/21 REP LAMP, P/C, LUM	1	9/27/2021
CLAGUE ST/VAN DUSEN DR	W21090800887	SLO	OHCONF	9/21 COMPLETE	1	9/27/2021
W DAVIS AVE/HUTCHINS AVE	W21090800965	SLO	OHCONF	9/21 COMPLETE	1	9/27/2021
508 S DIVISION ST	W21090801019	SLO	OHCONF	9/21 COMPLETED	1	9/27/2021
SYBIL ST/HILL ST	W21090801187	SLO	OHCONF	9/21 COMPLETE	1	9/27/2021
WELLS ST/FERDON RD	W21090801188	SLO	OHCONF	9/21 COMPLETE	1	9/27/2021
ABBOTT AVE/MONTGOMERY AVE	W21090801192	SLO	OHCONF	9/21 COMPLETE	1	9/27/2021
2235 YORKTOWN DR	W21090900044	SLO	OHCONF	9/21 COMPLETE	1	9/27/2021
NEWPORT RD/RED OAK RD	W21090900043	SLO	OHCONF	9/21 COMPLETED	1	9/27/2021
413 2ND ST	W21090900127	SLO	OHCONF	9/21 COMPLETE	1	9/27/2021
WINSTED BLVD/DUNMORE RD	W21090900412	SLO	OHCONF	9/21 COMPLETE	1	9/27/2021
JOHN A WOODS DR/PEACH ST	W21090900413	SLO	OHCONF	9/21 COMPLETE	1	9/27/2021
1115 WESTERN DR	W21090200182	SLO	OHCONF	9/14/21 REP LAMP, P/C, LUM, SECONDARY, SPAN	1	9/27/2021
2434 GEORGETOWN BLVD	W21090800487	SLO	OHCONF	9/17 SHIELD	0	9/27/2021
3150 LA FERRE ST	W21090700023	SLO	OHCONF	9/17/21 REP LAMP, P/C, SECONDARY	1	9/27/2021
813 RUSSETT RD	W21090700076	SLO	OHCONF	9/17/21 REP LAMP, P/C	1	9/27/2021
ESCH AVE/PINE VALLEY CT	W21090700079	SLO	OHCONF	9/17/21 REP LAMP, P/C, SECONDARY	1	9/27/2021
FOUNTAIN ST/HISCOCK ST	W21090700078	SLO	OHCONF	9/17/21 REP 2 LAMPS, 2 P/C	2	9/27/2021
1723 IVYWOOD DR	W21090700081	SLO	OHCONF	9/17/21 REP 2 LAMP, 2 P/C, LIT ON ARRIVAL	2	9/27/2021
GRANGER AVE/SHEEHAN AVE	W21090700441	SLO	OHCONF	9/17/21 LIT ON ARRIVAL	0	9/27/2021
1585 MARIAN AVE	W21090700090	SLO	OHCONF	9/14/21 REP LAMP, P/C	1	9/27/2021
DEVONSHIRE RD/LONDONDERRY RD	W21090700150	SLO	OHCONF	9/14/21 REP LAMP, P/C	1	9/27/2021
989 GREEN HILLS DR	W21091500162	SLO	UGCONF	9/20/21 REP LUM, RE-SPLICE POLE	3	9/27/2021
N MAPLE RD/JACKSON AVE	W21090900060	SLO	UGCONF	9/14/21 1 LOCATE AND REPAIR	14	9/27/2021
2501 JACKSON AVE	W21090900064	SLO	UGCONF	9/14/21 1 LOCATE AND REPAIR	10	9/27/2021
2336 SUN VALLEY DR	W21091700129	SLO	UGCONF	9/21/21 LIT ON ARRIVAL	0	9/27/2021
4119 TIMBER RIDGE DR	W21091000117	SLO	UGCONF	9/14/21 REP LAMP	1	9/27/2021
BURWOOD AVE/FAIR ST	W21092000469	SLO	UGCONF	9/24/21 LIT ON ARRIVAL	0	9/27/2021
BURGUNDY RD/ANDOVER RD	W21091700113	SLO	UGCONF	9/18/21 LIT ON ARRIVAL	0	9/27/2021
1331 S ZEEB RD	W21092100112	OPL	OHCONF	10/6/21 REP LAMP, P/C	1	10/11/2021
S CIRCLE DR/N CIRCLE DR	W21091400183	SLO	OHCONF	9/28/21 REP LAMP, P/C	1	10/11/2021
3000 WOODMANOR CT	W21092000338	SLO	OHCONF	10/4/21 REP LAMP, P/C	1	10/11/2021
BEACON HL/CANTERBURY RD	W21092000350	SLO	OHCONF	10/4/21 REP LAMP, P/C	1	10/11/2021
1502 LONGSHORE DR	W21091400249	SLO	OHCONF	9/28/21 REP LAMP, P/C, LUM	1	10/11/2021
WELLS ST/OLIVIA AVE	W21091400269	SLO	OHCONF	9/28/21 REP LAMP, P/C	1	10/11/2021
1036 N MAPLE RD	W21091400267	SLO	OHCONF	9/28/21 REP LAMP, P/C	1	10/11/2021
1109 WESTERN DR	W21091400277	SLO	OHCONF	9/28/21 REP LAMP, P/C, SECONDARY	1	10/11/2021
1548 MARIAN AVE	W21091400306	SLO	OHCONF	9/28/21 LIT ON ARRIVAL	0	10/11/2021
YORKTOWN DR/GEORGETOWN BLVD	W21091400297	SLO	OHCONF	9/28/21 REP LAMP, P/C, SECONDARY	1	10/11/2021
1807 FAIR ST	W21092800315	SLO	OHCONF	10/8/21 LIT ON ARRIVAL	0	10/11/2021
ARDMOOR AVE/W STADIUM BLVD	W21091600081	SLO	OHCONF	9/29/21 REP LAMP, P/C, SECONDARY, SPLICE	1	10/11/2021
2707 MAPLEWOOD AVE	W21091600089	SLO	OHCONF	9/29/21 REP LAMP, P/C	1	10/11/2021
609 ROBIN RD	W21091600100	SLO	OHCONF	9/29/21 REP LAMP, P/C	1	10/11/2021
1312 OLIVIA AVE	W21091600109	SLO	OHCONF	9/29/21 REP LAMP, P/C	1	10/11/2021
1220 CROSBY CRES	W21091500165	SLO	OHCONF	9/28/21 REP LAMP, P/C	1	10/11/2021
417 S 7TH ST	W21091500166	SLO	OHCONF	9/28/21 REP LAMP, P/C	1	10/11/2021
2929 RENFREW ST	W21091500228	SLO	OHCONF	9/28/21 REP LAMP, P/C	1	10/11/2021
499 GLENDALE DR	W21091600296	SLO	OHCONF	9/29/21 REP LAMP, P/C	1	10/11/2021
BARRINGTON PL/RUNNYMEDE BLVD	W21092400663	SLO	OHCONF	10/7/21 REP LAMP, P/C, LUM	1	10/11/2021
W LIBERTY ST/MURRAY AVE	W21092400692	SLO	OHCONF	10/7/21 REP LAMP, P/C, SPLICE	1	10/11/2021
INDEPENDENCE BLVD/GLADSTONE AVE	W21092400677	SLO	OHCONF	10/7/21 REP LAMP, P/C	1	10/11/2021
MARLBORO DR/TREMMELL AVE	W21092400697	SLO	OHCONF	10/7/21 REP LAMP, P/C	1	10/11/2021
CRESTLAND ST/FERDON RD	W21092400962	SLO	OHCONF	10/7/21 LIT ON ARRIVAL	0	10/11/2021
TAYLOR ST/PEACH ST	W21091700118	SLO	OHCONF	9/29/21 REP LAMP, P/C	1	10/11/2021
SUSAN DR/THOMAS CT	W21091700121	SLO	OHCONF	9/29/21 REP LAMP, P/C, LUM	1	10/11/2021
AURORA ST/BRIARCLIFF ST	W21091700125	SLO	OHCONF	9/29/21 REP LAMP, P/C	1	10/11/2021
CARMEL ST/TOWNER BLVD	W21092000343	SLO	OHCONF	10/1/21 REP LAMP, P/C	1	10/11/2021
3066 LAKEVIEW DR	W21092000351	SLO	OHCONF	10/1/21 REP LAMP, P/C, LUM	1	10/11/2021
NIXON RD/BLUETT RD	W21092700271	SLO	OHCONF	10/8/21 REP LAMP, P/C	1	10/11/2021
2646 WHITEWOOD ST	W21092700275	SLO	OHCONF	10/8/21 REP LAMP, P/C, LUM	1	10/11/2021
BIRK AVE/POTTER AVE	W21092700280	SLO	OHCONF	10/8/21 REP LAMP, P/C	1	10/11/2021
BERKLEY AVE/BELMAR PL	W21092000468	SLO	OHCONF	10/1/21 REP LAMP, P/C, SECONDARY	1	10/11/2021
HILL ST/CAMBRIDGE RD	W21092700015	SLO	OHCONF	10/7/21 REP P/C, 2 SECONDARY, SPLICE	2	10/11/2021
KIM ST/KUEHNLE ST	W21092700224	SLO	OHCONF	10/7/21 REP LAMP, P/C	1	10/11/2021
GEDDES AVE/INEWOOD BLVD	W21092800196	SLO	OHCONF	10/8/21 REP 2 LAMPS, 2 P/C, LUM	2	10/11/2021
CAMBRIDGE RD/DAY ST	W21092800208	SLO	OHCONF	10/8/21 REP LAMP, P/C	1	10/11/2021
TRAVER RD/PEAR ST	W21092800204	SLO	OHCONF	10/8/21 REP LAMP, P/C, SECONDARY, FIXTURE WIRE	1	10/11/2021
TRAVER CT/TRAVER RD	W21092700221	SLO	OHCONF	10/6/21 REP 2 LAMPS, 2 P/C	2	10/11/2021
PAULINE BLVD/KAY PKY	W21092000330	SLO	OHCONF	9/29/21 REP LAMP, P/C	1	10/11/2021
PATRICIA AVE/SEQUOIA PKY	W21092700225	SLO	OHCONF	10/6/21 REP LAMP, P/C	1	10/11/2021
4410 LAKE FOREST DR E	W21100300717	SLO	UGCONF	10/11/21 1 LOCATE AND REPAIR	1	10/11/2021

PACKARD ST/PINE VALLEY BLVD	W21100600147	SLO	UGCONF	10/11/21 RESET BREAKER	1	10/11/2021
LUCERNE CT/CHAMPAGNE DR	W21092400666	SLO	UGCONF	9/28/21 REP 2 LAMPS	2	10/11/2021
416 S 5TH AVE	W21092900189	SLO	UGCONF	10/2/21 LIT ON ARRIVAL	0	10/11/2021
1403 MAYWOOD AVE	W21092600118	SLO	OHCONF	9/29/21 REP LAMP, P/C, SECONDARY	1	10/11/2021
PACKARD ST/KING GEORGE BLVD	W21092700273	SLO	UGCONF	9/30/21 1 LOCATE AND REPAIR	1	10/11/2021
E HURON ST/N INGALLS ST	W21092600134	SLO	UGCONF	9/28/21 3 LOCATE AND REPAIRS	1	10/11/2021
PACKARD ST/HARPST ST	W21092700277	SLO	UGCONF	9/29/21 REFER TO EVENT W2092700273, SHOOTING TROUBLE	0	10/11/2021
PACKARD ST/STONE SCHOOL RD	W21092700282	SLO	UGCONF	9/29/21 REFER TO EVENT W21092700273, SHOOTING TROUBLE	0	10/11/2021
MEADOWSIDE DR/BRIAN CT	W21100600144	SLO	UGCONF	10/8/21 REP LAMP	1	10/11/2021
2271 MOSS ROSE CT	W21092700046	SLO	UGCONF	9/28/21 LIT ON ARRIVAL	0	10/11/2021
PACKARD ST/KING GEORGE BLVD	W21100700118	SLO	UGCONF	10/8/21 REFER TO EVENT W21100600147, SHOOTING TROUBLE	0	10/11/2021
ARLENE ST/BRUCE ST	W21100700128	SLO	UGCONF	10/8/21 LIT ON ARRIVAL	0	10/11/2021
1400 S 7TH ST	W21100700133	SLO	UGCONF	10/8/21 LIT ON ARRIVAL	0	10/11/2021
N MAIN ST/E SUMMIT ST	W21100600173	SLO	UGCONF	10/11/21 REP LAMP, RE-SPLICE POLE	2	10/25/2021
N MAPLE RD/JACKSON AVE	W21100400326	SLO	UGCONF	10/20/21 REP P/C, SECONDARY, LC-73	12	10/25/2021
1349 ARDMOOR AVE	W21100400340	SLO	OHCONF	10/20/21 REP LAMP, P/C, SECONDARY, SPAN	1	10/25/2021
E STADIUM BLVD/S STATE ST	W21100600154	SLO	OHCONF	10/20/21 REP 3 LAMPS, 3 P/C	3	10/25/2021
FELCH ST/N ASHLEY ST	W21093000253	SLO	OHCONF	10/13/21 REP LAMP, 2 P/C	2	10/25/2021
HILL ST/OSWEGO ST	W21093000254	SLO	OHCONF	10/13/21 REP P/C, SECONDARY	1	10/25/2021
2113 MEDFORD RD	W21100700194	OPL	OHCONF	10/20/21 REP 2 LAMPS, 2 P/C	2	10/25/2021
785 DELLWOOD DR	W21100800059	SLO	OHCONF	10/18/21 REP LAMP, P/C	1	10/25/2021
HEATHERIDGE ST/E HAVEN	W21100800060	SLO	OHCONF	10/18/21 REP LAMP, P/C	1	10/25/2021
JACKSON AVE/KENWOOD AVE	W21100800061	SLO	OHCONF	10/18/21 REP SECONDARY	1	10/25/2021
LINWOOD AVE/WILTON ST	W21100800161	SLO	OHCONF	10/18/21 INSTALL SHIELD	0	10/25/2021
HENRY ST/FERNDALE PL	W21100800165	SLO	OHCONF	10/18/21 REP LAMP, P/C	1	10/25/2021
FRANKLIN BLVD/POTTER AVE	W21100800173	SLO	OHCONF	10/18/21 REP LAMP, P/C	1	10/25/2021
ORCHARD ST/VIRGINIA AVE	W21101200218	SLO	OHCONF	10/22/21 REP LAMP, P/C	1	10/25/2021
DELAFIELD DR/MANOR DR	W21101200219	SLO	OHCONF	10/22/21 REP 3 LAMPS, 2 P/C, LUM, SECONDARY	3	10/25/2021
4 HARVARD PL	W21100800237	SLO	OHCONF	10/18/21 REP LAMP, P/C	1	10/25/2021
1921 JACKSON AVE	W21100900070	SLO	OHCONF	10/18/21 REP P/C, LUM	1	10/25/2021
BROADWAY ST/SWIFT ST	W21100400324	SLO	OHCONF	10/13/21 REP LAMP, P/C	1	10/25/2021
SPRING ST/FELCH ST	W21100400341	SLO	OHCONF	10/13/21 REP P/C, SECONDARY	1	10/25/2021
VINEWOOD BLVD/NAVARRE CIR	W21100400357	SLO	OHCONF	10/13/21 REP LAMP, P/C, SECONDARY	1	10/25/2021
PAGE AVE/JEWETT ST	W21100400360	SLO	OHCONF	10/13/21 REP LAMP, P/C	1	10/25/2021
814 PAULINE BLVD	W21100600142	SLO	OHCONF	10/14/21 REP LAMP, P/C	1	10/25/2021
2400 NIXON RD	W21100600145	SLO	OHCONF	10/14/21 REP 2 LAMPS, 2 P/C, SECONDARY	2	10/25/2021
S 4TH AVE/E WILLIAM ST	W21100600156	SLO	OHCONF	10/14/21 REP LAMP, P/C	1	10/25/2021
2237 N DIXBORO RD	W21100600159	SLO	OHCONF	10/14/21 REP LAMP, P/C, LUM, SECONDARY	1	10/25/2021
2055 JACKSON AVE	W21101401158	OPL	OHCONF	10/22/21 REP 2 LAMPS, 2 P/C	2	10/25/2021
DUNCAN ST/MILLER AVE	W21101401186	SLO	OHCONF	10/22/21 REP 2 LAMPS, 2 P/C	2	10/25/2021
LUTZ AVE/EBERWHITE BLVD	W21100500550	SLO	OHCONF	10/13/21 REP LAMP, P/C	1	10/25/2021
WARD CT/BAYLIS DR	W21101300041	SLO	OHCONF	10/20/21 REP LAMP, P/C	1	10/25/2021
1301 ORKNEY DR	W21101300047	SLO	OHCONF	10/20/21 REP LAMP, P/C, LUM, SECONDARY	1	10/25/2021
ARCHWOOD DR/HOLLYWOOD DR	W21101300060	SLO	OHCONF	10/20/21 REP LAMP, P/C	1	10/25/2021
SOUTH BLVD/STEEER PL	W21101300055	SLO	OHCONF	10/20/21 REP LAMP, P/C	1	10/25/2021
813 S 7TH ST	W21101100167	SLO	OHCONF	10/18/21 REP P/C, LUM, SECONDARY	1	10/25/2021
BREDE PL/HILLDALE DR	W21101300056	SLO	OHCONF	10/20/21 REP LAMP, P/C, SECONDARY, SPLICE	1	10/25/2021
805 OXFORD RD	W21100600087	SLO	OHCONF	10/13/21 REP LAMP, 2 P/C,	2	10/25/2021
1401 PAULINE BLVD	W21101500182	SLO	OHCONF	10/22/21 REP LAMP, P/C, SECONDARY	1	10/25/2021
422 W WILLIAM ST	W21101300074	SLO	OHCONF	10/20/21 REP P/C, LUM, SECONDARY	1	10/25/2021
419 ASHLEY ST	W21100700130	SLO	OHCONF	10/14/21 REP LAMP, P/C	1	10/25/2021
BROADWAY ST/SWIFT ST	W21100600139	SLO	OHCONF	10/13/21 REP LAMP, P/C	1	10/25/2021
2441 BUCKINGHAM RD	W21101100238	SLO	OHCONF	10/18/21 INSTALL SHEILD	0	10/25/2021
SALISBURY LN/WARRINGTON DR	W21100700139	SLO	UGCONF	10/13/21 1 LOCATE AND REPAIR	1	10/25/2021
2664 LOWELL RD	W21101300032	SLO	UGCONF	10/16/21 REP LAMP	1	10/25/2021
2501 WASHTEAW AVE	W21101300034	SLO	UGCONF	10/16/21 LIT ON ARRIVAL	0	10/25/2021
601 W STADIUM BLVD	W21101300069	SLO	UGCONF	10/16/21 LIT ON ARRIVAL	0	10/25/2021
2207 PACKARD ST	W21101000125	SLO	UGCONF	10/13/21 4 LOCATE AND REPAIRS, RESET BREAKER	3	10/25/2021
2034 THALER AVE	W21101900137	SLO	UGCONF	10/21/21 LIT ON ARRIVAL	0	10/25/2021
911 SUNNYSIDE BLVD	W21101100152	SLO	UGCONF	10/12/21 LIT ON ARRIVAL	0	10/25/2021
PLYMOUTH ANN ARBOR RD/HURON PKWY	W21101800118	SLO	UGCONF	10/19/21 LIT ON ARRIVAL	0	10/25/2021
2153 HEMLOCK DR	W21101300042	SLO	UGCONF	10/14/21 REP LAMP	1	10/25/2021
807 S 7TH ST	W21101200197	SLO	OHCONF	10/27/21 LIT ON ARRIVAL	0	11/8/2021
2318 FAYE DR	W21101401192	SLO	OHCONF	10/26/21 REP LAMP, P/C, LUM	1	11/8/2021
WESTWOOD AVE/LINWOOD AVE	W21101401190	SLO	OHCONF	10/26/21 REP LAMP, P/C, SECONDARY	1	11/8/2021
MEDFORD RD/MEDFORD CIR	W21101401265	SLO	OHCONF	10/26/21 REP LAMP, P/C	1	11/8/2021
NOTTINGHAM RD/YORKSHIRE RD	W21101401269	SLO	OHCONF	10/26/21 REP LAMP, P/C, SECONDARY	1	11/8/2021
2581 EASY ST	W21101800147	SLO	OHCONF	10/27/21 REP LAMP, P/C	1	11/8/2021
2895 ELMWOOD ST	W21101800149	SLO	OHCONF	10/27/21 REP LAMP, P/C	1	11/8/2021
2136 WASHTEAW AVE	W21101800301	SLO	UGCONF	10/27/21 1 LOCATE AND REPAIR, RESET BREAKER, RE-SPLICE POLE	1	11/8/2021
805 OXFORD RD	W21101800146	SLO	OHCONF	10/26/21 LIT ON ARRIVAL	0	11/8/2021
3388 TACOMA CIR	W21101800148	SLO	OHCONF	10/26/21 REP LAMP, P/C, SECONDARY	1	11/8/2021
601 W STADIUM BLVD	W21101900142	SLO	UGCONF	10/27/21 REP P/C, RE-SPLICE POLE	1	11/8/2021
7150 JACKSON RD	W21101900124	OPL	OHCONF	10/26/21 REP LAMP, P/C	1	11/8/2021
1535 PINE VALLEY BLVD	W21102000125	OPL	OHCONF	10/27/21 REP 3 LAMPS, 3 P/C, LUM, SECONDARY, GLOBE, FIXTURE WIRE	3	11/8/2021
6 BUCKINGHAM CT	W21102100617	SLO	OHCONF	10/28/21 REP LAMP, P/C, SECONDARY, SPLICE, SPAN	1	11/8/2021
913 LOYOLA DR	W21102100622	SLO	OHCONF	10/28/21 REP LAMP, P/C, LUM, SECONDARY	1	11/8/2021
HIGHLAND RD/CONCORD RD	W21102600194	SLO	OHCONF	11/1/21 REP LAMP, P/C	1	11/8/2021
2560 ANTIETAM DR	W21102600201	SLO	OHCONF	11/1/21 REP LAMP	1	11/8/2021
AVONDALE AVE/GRANADA AVE	W21102600199	SLO	OHCONF	11/1/21 REP LAMP, P/C	1	11/8/2021
385 HAZELWOOD AVE	W21102600205	SLO	OHCONF	11/1/21 REP LAMP, P/C, LUM	1	11/8/2021
524 S MAIN ST	W21102100565	OPL	OHCONF	10/27/21 REP P/C	1	11/8/2021
3126 BROCKMAN BLVD	W21102700028	SLO	OHCONF	11/1/21 REP LAMP, P/C, LUM	1	11/8/2021
W LIBERTY ST/S MAPLE RD	W21102700092	SLO	OHCONF	11/1/21 REP LAMP, P/C, LUM, SPLICE	1	11/8/2021
838 MOUNT PLEASANT AVE	W21102700120	SLO	OHCONF	11/1/21 REP LAMP, P/C, LUM, SECONDARY	1	11/8/2021
2701 WASHTEAW AVE	W21102600202	SLO	UGCONF	10/31/21 REP FIXTURE WIRE	1	11/8/2021
1601 S MAPLE RD	W21102600204	SLO	UGCONF	10/31/21 REP LAMP, P/C, LUM	1	11/8/2021
529 DETROIT ST	W21102200187	SLO	OHCONF	10/27/21 REP LAMP, P/C, LUM	1	11/8/2021
S MAPLE RD/DICKEN DR	W21102700034	SLO	UGCONF	10/31/21 LIT ON ARRIVAL	0	11/8/2021

325 E WILLIAM ST	W21102700042	SLO	UGCONF	10/31/21 REFER TO EVENT W21102700040, SHOOTING TROUBLE	0	11/8/2021
S DIVISION ST/E WILLIAM ST	W21102700043	SLO	UGCONF	10/31/21 REFER TO EVENT W21102700040, SHOOTING TROUBLE	0	11/8/2021
522 S DIVISION ST	W21102500141	SLO	OHCONF	10/28/21 REP LAMP, P/C	1	11/8/2021
432 KELLOGG ST	W21102400059	SLO	OHCONF	10/27/21 REP 2 LAMPS, 2 P/C	2	11/8/2021
2950 DEVONSHIRE RD	W21110100039	SLO	UGCONF	11/4/21 REP LAMP	1	11/8/2021
THOMPSON ST/E WILLIAM ST	W21110100027	SLO	UGCONF	11/3/21 REFER TO EVENT W21102700040, SHOOTING TROUBLE	0	11/8/2021
2625 JACKSON AVE	W21110100035	SLO	UGCONF	11/3/21 REP LAMP	1	11/8/2021
N MAPLE RD/JACKSON AVE	W21102700072	SLO	UGCONF	10/29/21 LIT ON ARRIVAL	0	11/8/2021
4147 TIMBER RIDGE DR	W21102600228	SLO	UGCONF	10/28/21 REP GLASS GLOBE	1	11/8/2021
PACKARD ST/JEWETT ST	W21110300287	SLO	UGCONF	11/5/21 LIT ON ARRIVAL	0	11/8/2021
FERDON RD/CRESTLAND ST	W21102700029	SLO	OHCONF	10/28/21 REP LAMP, P/C	1	11/8/2021
BROCKMAN BLVD/FRIEZE AVE	W21102700031	SLO	OHCONF	10/28/21 REP LAMP, P/C	1	11/8/2021
COMMERCE BLVD/PENNSYLVANIA	W21102700032	SLO	OHCONF	10/28/21 REP 2 LAMPS, 2 P/C, SECONDARY	2	11/8/2021
SHADFORD RD/FERDON RD	W21102700056	SLO	OHCONF	10/28/21 REP LAMP, 2 P/C	2	11/8/2021
WALNUT ST/GEDDES AVE	W21102700057	SLO	OHCONF	10/28/21 REP P/C, LUM	1	11/8/2021
NOTTINGHAM RD/YORKSHIRE RD	W21102700067	SLO	OHCONF	10/28/21 LIT ON ARRIVAL	0	11/8/2021
HILL ST/OSWEGO ST	W21102700066	SLO	OHCONF	10/28/21 REP P/C, SECONDARY	1	11/8/2021
200 S ASHLEY ST	W21102600026	SLO	UGCONF	11/11/21 2 LOCATE AND REPAIRS		
N MAPLE RD/JACKSON AVE	W21102700049	SLO	UGCONF	11/11/21 3 LOCATE AND REPAIRS, REP LUM	4	11/22/2021
PACKARD ST/KING GEORGE BLVD	W21110300290	SLO	UGCONF	11/17/21 2 LOCATE AND REPAIR, REP LUM	5	11/22/2021
VARSDY DR/PHOENIX DR	W21110300299	SLO	UGCONF	11/17/21 1 LOCATE AND REPAIR	9	11/22/2021
S STATE RD/N AIRPORT BLVD	W21110300300	SLO	UGCONF	11/16/21 1 LOCATE AND REPAIR	5	11/22/2021
430 S DIVISION ST	W21102700064	SLO	OHCONF	11/9/21 REP LAMP, P/C, SECONDARY	1	11/22/2021
PAULINE BLVD/W STADIUM BLVD	W21110300301	SLO	UGCONF	11/16/21 1 LOCATE AND REPAIR	2	11/22/2021
615 E HURON ST	W21110100050	SLO	UGCONF	11/12/21 1 LOCATE AND REPAIR	7	11/22/2021
S 7TH ST/W STADIUM BLVD	W21110100166	SLO	UGCONF	11/9/21 REP 3 LAMPS	3	11/22/2021
3411 PLATT RD	W21111100057	SLO	OHCONF	11/18/21 REP LAMPS, P/C, SECONDARY, SPLICE	1	11/22/2021
415 S MAPLE RD	W21111000065	SLO	UGCONF	11/16/21 1 LOCATE AND REPAIR	1	11/22/2021
2475 W STADIUM BLVD	W21110900186	SLO	UGCONF	11/16/21 1 LOCATE AND REPAIR	2	11/22/2021
ARELLA BLVD/W STADIUM BLVD	W21110300260	SLO	OHCONF	11/9/21 REP 2 LAMPS, 2 P/C	2	11/22/2021
ELIZABETH ST/HIGH ST	W21110300266	SLO	OHCONF	11/9/21 REP P/C, SECONDARY	1	11/22/2021
TUDOR DR/ETON CT	W21110300265	SLO	OHCONF	11/9/21 REP LAMP, P/C	1	11/22/2021
KUEHNLE ST/MILLER AVE	W21110300273	SLO	OHCONF	11/9/21 REP LAMP, P/C	1	11/22/2021
EDGEWOOD DR/ELMWOOD ST	W21110300272	SLO	OHCONF	11/9/21 REP 2 LAMPS, 2 P/C, SECONDARY	2	11/22/2021
814 MALENA DR	W21111000346	OPL	OHCONF	11/16/21 REP LAMP, P/C	1	11/22/2021
LORRAINE ST/BELVIDERE ST	W21111000060	SLO	OHCONF	11/16/21 REP LAMP, P/C	1	11/22/2021
CARMEL ST/TOWNER BLVD	W21111000061	SLO	OHCONF	11/16/21 LIT ON ARRIVAL	0	11/22/2021
GRANADA AVE/AVONDALE AVE	W21111000062	SLO	OHCONF	11/16/21 REP LAMP, P/C, LUM	1	11/22/2021
1969 DUNMORE RD	W21111000063	SLO	OHCONF	11/16/21 LIT ON ARRIVAL	0	11/22/2021
MARIAN AVE/W STADIUM BLVD	W21111000064	SLO	OHCONF	11/16/21 LIT ON ARRIVAL	0	11/22/2021
WESTERN DR/N CIRCLE DR	W21111000066	SLO	OHCONF	11/16/21 REP LAMP, P/C	1	11/22/2021
N CIRCLE DR/S CIRCLE DR	W21111000068	SLO	OHCONF	11/16/21 LIT ON ARRIVAL	0	11/22/2021
247 MULHOLLAND ST	W21111000073	SLO	OHCONF	11/16/21 LIT ON ARRIVAL	0	11/22/2021
3542 WINDEMERE CT	W21110500094	SLO	UGCONF	11/10/21 REP LAMP	1	11/22/2021
WASHTENAW AVE/E STADIUM BLVD	W21111100543	SLO	UGCONF	11/16/21 1 LOCATE AND REPAIR	15	11/22/2021
2735 PROVINCETOWN CT	W21110500101	SLO	UGCONF	11/10/21 REP LAMP	1	11/22/2021
PACKARD ST/S MAIN ST	W21111600094	SLO	OHCONF	11/20/21 REP LAMP, P/C	1	11/22/2021
1200 MINGLEWOOD WAY	W21111500201	SLO	OHCONF	11/19/21 REP LAMP, P/C, LUM, SECONDARY	1	11/22/2021
2655 PACKARD ST	W21110500104	SLO	UGCONF	11/9/21 LIT ON ARRIVAL	0	11/22/2021
SUNSET RD/ORKNEY DR	W21111600226	SLO	OHCONF	11/20/21 REP P/C	1	11/22/2021
3220 BLUETT RD	W21111500197	SLO	UGCONF	11/19/21 LIT ON ARRIVAL	0	11/22/2021
1803 MARYFIELD DR	W21110900053	SLO	OHCONF	11/12/21 INSTALL SHIELD, ADJUST LUM	0	11/22/2021
YELLOWSTONE DR/RICHMOND CT	W21111500192	SLO	UGCONF	11/19/21 REP LAMP	1	11/22/2021
S 4TH AVE/PACKARD ST	W21110900166	SLO	OHCONF	11/12/21 REP 2 LAMPS, 2 P/C, LUM	2	11/22/2021
E HURON ST/N 4TH AVE	W21110900168	SLO	OHCONF	11/12/21 REP LAMP, P/C, SECONDARY	1	11/22/2021
2992 LAKEVIEW DR	W21110900180	SLO	OHCONF	11/12/21 REP LAMP, P/C	1	11/22/2021
601 WESTWOOD AVE	W21110900181	SLO	OHCONF	11/12/21 REP LAMP, P/C, SECONDARY	1	11/22/2021
341 GRALAKE AVE	W21110900188	SLO	OHCONF	11/12/21 REP LAMP, P/C	1	11/22/2021
LOYOLA DR/POMONA RD	W21111600091	SLO	OHCONF	11/19/21 REP LAMP, P/C, SECONDARY	1	11/22/2021
1530 LONGSHORE DR	W21111600101	SLO	OHCONF	11/19/21 LIT ON ARRIVAL	0	11/22/2021
1293 LONGSHORE DR	W21111600104	SLO	OHCONF	11/19/21 REP LAMP, P/C	1	11/22/2021
PACKARD ST/SHADFORD RD	W21111600110	SLO	OHCONF	11/19/21 REP LAMP, P/C	1	11/22/2021
WINEWOOD AVE/CAROLINA AVE	W21111100074	SLO	UGCONF	11/14/21 REP LAMP	1	11/22/2021
THALER AVE/CAROLINA AVE	W21111000076	SLO	UGCONF	11/14/21 REP LAMP	1	11/22/2021
1001 EARHART	W21111000118	SLO	UGCONF	11/14/21 LIT ON ARRIVAL	0	11/22/2021
RUSSELL ST/S MAPLE RD	W21111600138	SLO	UGCONF	11/19/21 LIT ON ARRIVAL	0	11/22/2021
WALDENWOOD DR/PENBERTON DR	W21111000197	SLO	UGCONF	11/14/21 LIT ON ARRIVAL	0	11/22/2021
WARRINGTON DR/W HURON RIVER DR	W21111600141	SLO	UGCONF	11/19/21 LIT ON ARRIVAL	0	11/22/2021
PROVINCETOWN ST/LOWELL RD	W21111600142	SLO	UGCONF	11/19/21 LIT ON ARRIVAL	0	11/22/2021
KELLOGG ST/WRIGHT ST	W21111600097	SLO	OHCONF	11/18/21 LIT ON ARRIVAL	0	11/22/2021
PONTIAC TRL/INDIANOLA AVE	W21111600096	SLO	OHCONF	11/18/21 REP LAMP, P/C, SECONDARY	1	11/22/2021
BROADWAY ST/SWIFT ST	W21111600111	SLO	OHCONF	11/18/21 LIT ON ARRIVAL	0	11/22/2021
2786 BRIARCLIFF ST	W21111600221	SLO	OHCONF	11/19/21 REP LAMP, P/C, SECONDARY	1	11/22/2021
KUEHNLE ST/RAVENWOOD ST	W21111600106	SLO	OHCONF	11/18/21 REP LAMP, P/C	1	11/22/2021
CHURCH ST/ROOSEVELT CT	W21111600113	SLO	OHCONF	11/18/21 REP P/C, SPLICE	1	11/22/2021
3191 LA SALLE DR	W21111600223	SLO	OHCONF	11/19/21 REP P/C, LIT ON ARRIVAL	1	11/22/2021
KEECH AVE/BELMAR PL	W21111600118	SLO	OHCONF	11/18/21 LIT ON ARRIVAL	0	11/22/2021
FAYE DR/SUSAN DR	W21111600120	SLO	OHCONF	11/18/21 LIT ON ARRIVAL	0	11/22/2021
EDGEWOOD PL/W DAVIS AVE	W21111600125	SLO	OHCONF	11/18/21 REP LAMP, P/C	1	11/22/2021
FELCH ST/N ASHLEY ST	W21111000097	SLO	OHCONF	11/12/21 REP LAMP, P/C	1	11/22/2021
SNYDER AVE/EDGEWOOD AVE	W21111000095	SLO	OHCONF	11/12/21 REP LAMP, P/C, SECONDARY	1	11/22/2021
GRALAKE AVE/HILLTOP DR	W21111000110	SLO	OHCONF	11/12/21 REP LAMP, P/C, SECONDARY	1	11/22/2021
PLATT RD/REDWOOD AVE	W21111000114	SLO	OHCONF	11/12/21 REP LAMP, P/C, LUM	1	11/22/2021
1352 GEDDES AVE	W21111500188	SLO	UGCONF	11/18/21 LIT ON ARRIVAL	0	11/22/2021
S ASHLEY ST/W WASHINGTON ST	W21111500206	SLO	UGCONF	11/18/21 LIT ON ARRIVAL	0	11/22/2021
TAYLOR ST/PEACH ST	W21110700002	SLO	OHCONF	11/9/21 REP LAMP, P/C, SEONDRARY	1	11/22/2021

1970 CHALMERS DR	W21111500205	SLO	UGCONF	11/18/21 REP LAMP		1	11/22/2021
W JEFFERSON ST/5TH ST	W21111800063	SLO	OHCONF	11/20/21 RPE LAMP, P/C		1	11/22/2021
SAXON RD/WALTHAM DR	W21111800068	SLO	OHCONF	11/20/21 REP LAMP, P/C, SECONDARY		1	11/22/2021
WELLINGTON CT/CAMBRIDGE RD	W21111800064	SLO	OHCONF	11/20/21 REP LAMP, P/C		1	11/22/2021
RED OAK RD/ROBIN RD	W21111800071	SLO	OHCONF	11/20/21 LIT ON ARRIVAL		0	11/22/2021
GLAZIER WAY/EARHART RD	W21111700130	SLO	UGCONF	11/19/21 REP LAMP		1	11/22/2021
3157 BAYLIS DR	W21111800161	SLO	UGCONF	11/20/21 REP LAMP		1	11/22/2021
2260 GARDEN HOMES DR	W21111800163	SLO	UGCONF	11/20/21 REP LAMP		1	11/22/2021
2732 RADCLIFFE AVE	W21110800145	SLO	OHCONF	11/10/21 REP LAMP, P/C, SECONDARY		1	11/22/2021
6 BUCKINGHAM CT	W21110800152	SLO	OHCONF	11/10/21 REP LAMP, P/C, SECONDARY		1	11/22/2021
3179 MC COMB ST	W21110800151	SLO	OHCONF	11/10/21 REP LAMP, P/C		1	11/22/2021
RENFREW ST/BRIARCLIFF ST	W21110800159	SLO	OHCONF	11/10/21 REP 2 LAMPS, 2 P/C, SECONDARY, SPAN		2	11/22/2021
2850 MARSHALL ST	W21110800169	SLO	OHCONF	11/10/21 REP 2 LAMPS, 2 P/C		2	11/22/2021
BRIAN CT/MEADOWSIDE DR	W21111600134	SLO	UGCONF	11/18/21 LIT ON ARRIVAL		0	11/22/2021
BAYLIS DR/DWIGHT ST	W21111600143	SLO	UGCONF	11/18/21 LIT ON ARRIVAL		0	11/22/2021
CHAMPAGNE DR/BURLINGAME CT	W21111600146	SLO	UGCONF	11/18/21 LIT ON ARRIVAL		0	11/22/2021
INDUSTRIAL HWY/ASTOR DR	W21111600129	SLO	UGCONF	11/18/21 REP LAMP		1	11/22/2021
PACKARD ST/GLADSTONE AVE	W21111600150	SLO	UGCONF	11/18/21 LIT ON ARRIVAL		0	11/22/2021
ANN ARBOR SALINE RD/ I-94	W21111600148	SLO	UGCONF	11/18/21 LIT ON ARRIVAL		0	11/22/2021
912 ROSE AVE	W21111600131	SLO	UGCONF	11/18/21 REP LAMP		1	11/22/2021
STONE SCHOOL RD/BIRCH HOLLOW DR	W21111600139	SLO	UGCONF	11/18/21 REFER TO EVENT W21111600147, TROUBLE		0	11/22/2021
5684 PARKVIEW CT	W21110900140	SLO	UGCONF	11/11/21 REP LAMP		1	11/22/2021
1500 MAYWOOD AVE	W21110800155	SLO	UGCONF	11/10/21 LIT ON ARRIVAL		0	11/22/2021
530 S STATE ST	W21111100866	SLO	UGCONF	11/13/21 LIT ON ARRIVAL		0	11/22/2021
745 PATRICIA AVE	W21110800012	SLO	OHCONF	11/9/21 REP LAMP, P/C		1	11/22/2021
600 PHOENIX DR	W21111900017	SLO	UGCONF	11/20/21 REP LAMP		1	11/22/2021
VESPER RD/RED OAK RD	W21111600090	SLO	OHCONF	11/17/21 REP LAMP, P/C		1	11/22/2021
S MAIN ST/E DAVIS AVE	W21111600092	SLO	OHCONF	11/17/21 REP LAMP, SECONDARY		1	11/22/2021
S 7TH ST/FRANKLIN BLVD	W21111600123	SLO	OHCONF	11/17/21 REP LAMP, P/C		1	11/22/2021
W HOOVER AVE/EDGEWOOD PL	W21111600124	SLO	OHCONF	11/17/21 REP LAMP, P/C		1	11/22/2021
3114 WASHTENAW AVE	W21111800100	SLO	UGCONF	11/19/21 LIT ON ARRIVAL		0	11/22/2021
2043 HURON PKY	W21111800101	SLO	UGCONF	11/19/21 REP LAMP, P/C, LUM		1	11/22/2021
210 S ASHLEY ST	W21111800108	SLO	UGCONF	11/19/21 LIT ON ARRIVAL		0	11/22/2021
2336 SUN VALLEY DR	W21111700030	SLO	UGCONF	11/18/21 REP LAMP		1	11/22/2021
1372 KENSINGTON DR	W21111800165	SLO	OHCONF	12/01 LIT ON ARRIVAL		0	12/6/2021
ADRIENNE DR/S MAPLE RD	W21111800079	SLO	OHCONF	11/30/21 REFUSED 25 KVA		2	12/6/2021
933 NORTHWOOD ST	W21111800160	SLO	OHCONF	11/30/21 REP LAMP, P/C		1	12/6/2021
S FOREST AVE/CAMBRIDGE RD	W21112100085	SLO	OHCONF	11/30/21 REP LAMP, P/C		1	12/6/2021
INDUSTRIAL HWY/STIMSON ST	W21112300081	SLO	OHCONF	12/1/21 REP P/C		1	12/6/2021
W WASHINGTON ST/3RD ST	W21112300099	SLO	OHCONF	12/1/21 REP LAMP, P/C		1	12/6/2021
W LIBERTY ST/2ND ST	W21112300127	SLO	OHCONF	12/1/21 REP LAMP, P/C		1	12/6/2021
3400 CREEK DR	W21112300129	SLO	OHCONF	12/1/21 REP LAMP, P/C		1	12/6/2021
681 WORTHINGTON PL	W21112300132	SLO	OHCONF	12/1/21 LIT ON ARRIVAL		0	12/6/2021
RIDGEWOOD CT/W LIBERTY ST	W21112300133	SLO	OHCONF	12/1/21 REP P/C		1	12/6/2021
KELLOGG ST/WRIGHT ST	W21112300134	SLO	OHCONF	12/1/21 REP LAMP, P/C		1	12/6/2021
2943 MARSHALL ST	W21112300164	SLO	OHCONF	12/1/21 LIT ON ARRIVAL		0	12/6/2021
ARGYLE CRES/SAUNDERS CRES	W21112300167	SLO	OHCONF	12/1/21 REP LAMP, P/C, LUM		1	12/6/2021
ONONDAGA ST/DORSET RD	W21112200161	SLO	OHCONF	11/30/21 REP LAMP, P/C		1	12/6/2021
1130 ROSEWOOD ST	W21112400038	SLO	OHCONF	12/1/21 REP LAMP, P/C		1	12/6/2021
WASHTENAW AVE/S UNIVERSITY AVE	W21112400035	SLO	OHCONF	12/1/21 REP LAMP, P/C, LUM, SECONDARY, SPLICE		3	12/6/2021
S 7TH ST/JEFFERSON CT	W21112300047	SLO	OHCONF	11/30/21 REP LAMP, P/C		1	12/6/2021
S 7TH ST/KEPPLER CT	W21112300048	SLO	OHCONF	11/30/21 LIT ON ARRIVAL		0	12/6/2021
BAYLIS DR/KING GEORGE BLVD	W21112300070	SLO	OHCONF	11/30/21 LIT ON ARRIVAL		0	12/6/2021
BROCKMAN BLVD/FRIEZE AVE	W21112300077	SLO	OHCONF	11/30/21 REP LAMP, P/C		1	12/6/2021
321 EARHART RD	W21112300078	SLO	OHCONF	11/30/21 REP LAMP, P/C		1	12/6/2021
GLADSTONE AVE/INDEPENDENCE BLVD	W21112300079	SLO	OHCONF	11/30/21 REP LAMP, P/C		1	12/6/2021
BENJAMIN ST/SYBIL ST	W21112300085	SLO	OHCONF	11/30/21 LIT ON ARRIVAL		0	12/6/2021
VERRIDGE DR/ARLINGTON BLVD	W21112300093	SLO	OHCONF	11/30/21 REP LAMP, P/C		1	12/6/2021
W STADIUM BLVD/W LIBERTY ST	W21112300096	SLO	OHCONF	11/30/21 REP LAMP, P/C		1	12/6/2021
3213 FARMBROOK CT	W21112300097	SLO	OHCONF	11/30/21 REP LAMP, P/C, SECONDARY		1	12/6/2021
RENFREW ST/PRAIRIE ST	W21111700212	SLO	OHCONF	11/24/21 REP LAMP, P/C, SECONDARY		1	12/6/2021
RENFREW ST/BLUETT RD	W21111700213	SLO	OHCONF	11/24/21 LIT ON ARRIVAL		0	12/6/2021
3350 GEDDES RD	W21112400042	SLO	UGCONF	12/1/21 REP LAMP		1	12/6/2021
GRANGER AVE/SHEEHAN AVE	W21111700215	SLO	OHCONF	11/23/21 REP LAMP, P/C, SECONDARY		1	12/6/2021
BROWN ST/E DAVIS AVE	W21111700216	SLO	OHCONF	11/23/21 REP LAMP, P/C		1	12/6/2021
ELMWOOD ST/NORWOOD ST	W21111700219	SLO	OHCONF	11/23/21 REP LAMP, P/C, SECONDARY		1	12/6/2021
SEQUOIA PKY/PATRICIA AVE	W21111700218	SLO	OHCONF	11/23/21 REP 3 LAMPS, 3 P/C, SECONDARY		3	12/6/2021
PAULINE BLVD/HUTCHINS AVE	W21111700220	SLO	OHCONF	11/23/21 LIT ON ARRIVAL		0	12/6/2021
KENSINGTON DR/TREMMEL AVE	W21111700221	SLO	OHCONF	11/23/21 REP 2 LAMPS, 2 P/C, LUM		2	12/6/2021
LEONA DR/FAYE DR	W21111700222	SLO	OHCONF	11/23/21 REP LAMP, P/C		1	12/6/2021
LONDONERRY RD/BEDFORD RD	W21111700223	SLO	OHCONF	11/23/21 REP P/C, LUM, SECONDARY,		1	12/6/2021
DETROIT ST/E KINGSLEY ST	W21111700230	SLO	OHCONF	11/23/21 LIT ON ARRIVAL		0	12/6/2021
GEDDES AVE/HURON PKWY	W21111800094	SLO	UGCONF	11/24/21 LIT ON ARRIVAL		0	12/6/2021
2235 WASHTENAW AVE	W21111800105	SLO	UGCONF	11/24/21 REP LAMP, LIT ON ARRIVAL		1	12/6/2021
682 BARBER AVE	W21112500116	SLO	OHCONF	12/1/21 REP LAMP, P/C		1	12/6/2021
593 DELLWOOD DR	W21112400033	SLO	OHCONF	11/29/21 REP LAMP, P/C		1	12/6/2021
JACKSON AVE/KENWOOD AVE	W21112400034	SLO	OHCONF	11/29/21 LIT ON ARRIVAL		0	12/6/2021
S 7TH ST/W WASHINGTON ST	W21112400037	SLO	OHCONF	11/29/21 REP LAMP, P/C		1	12/6/2021
HAMILTON PL/E WILLIAM ST	W21112400040	SLO	OHCONF	11/29/21 REP P/C		2	12/6/2021
2339 PONTIAC TRL	W21112400049	SLO	OHCONF	11/29/21 REP LAMP, P/C		3	12/6/2021

3525 CHARTER PL	W21113000181	SLO	UGCONF	12/4/21 REP LAMP	1	12/6/2021
1373 CREEKBEND CT	W21112700124	SLO	UGCONF	12/1/21 LIT ON ARRIVAL	0	12/6/2021
3525 STURBRIDGE CT	W21112300157	SLO	UGCONF	11/25/21 LIT ON ARRIVAL	0	12/6/2021
1351 CREEKBEND CT	W21112300166	SLO	UGCONF	11/25/21 REP LAMP	1	12/6/2021
2655 PACKARD ST	W21112300159	SLO	UGCONF	11/25/21 LIT ON ARRIVAL	0	12/6/2021
1725 CHANDLER RD	W21112900011	SLO	OHCONF	12/1/21 REP LAMP, P/C	1	12/6/2021
1505 PAULINE BLVD	W21112900113	SLO	OHCONF	12/1/21 REP LAMP, P/C	1	12/6/2021
CRANBROOK RD/TOWNER BLVD	W21112900117	SLO	OHCONF	12/1/21 REP LAMP, P/C	1	12/6/2021
101 GRALAKE AVE	W21112900124	SLO	OHCONF	12/1/21 REP LAMP, P/C, LUM	1	12/6/2021
GEDDES AVE/LENAWEE DR	W21112200113	SLO	OHCONF	11/24/21 LIT ON ARRIVAL	0	12/6/2021
1327 WILMOT ST	W21112400025	SLO	UGCONF	11/25/21 CLOSED	0	12/6/2021
331 THOMPSON ST	W21112900010	SLO	UGCONF	12/1/21 REP LAMP	1	12/6/2021
3157 BAYLIS DR	W21112900119	SLO	UGCONF	12/1/21 REP LAMP, P/C, LUM	1	12/6/2021
3580 WINDEMERE DR	W21112900125	SLO	UGCONF	12/1/21 LIT ON ARRIVAL	0	12/6/2021
FLETCHER ST/E HURON ST	W21113000192	SLO	UGCONF	12/2/21 REFER TO EVENT W2111600151, TROUBLE	0	12/6/2021
HUTCHINS AVE/PRINCETON ST	W21112300076	SLO	OHCONF	11/24/21 REP LAMP, P/C, SECONDARY	1	12/6/2021
CHURCH ST/ROOSEVELT CT	W21112300068	SLO	OHCONF	11/24/21 REP P/C, SPLICE	1	12/6/2021
HIGHLAND RD/CONCORD RD	W21112300082	SLO	OHCONF	11/24/21 REP LAMP, P/C	1	12/6/2021
S FOREST AVE/MINERVA RD	W21112300098	SLO	OHCONF	11/24/21 REP LAMP, 2 P/C	2	12/6/2021
THOMPSON ST/E WILLIAM ST	W211120200055	SLO	UGCONF	12/3/21 LIT ON ARRIVAL	0	12/6/2021
PACKARD ST/KING GEORGE BLVD	W21112300041	SLO	UGCONF	11/24/21 LIT ON ARRIVAL	0	12/6/2021
MEDFORD RD/NEEDHAM RD	W21112300044	SLO	UGCONF	11/24/21 REP LAMP	1	12/6/2021
WASHTENAW AVE/ARLINGTON BLVD	W21112300043	SLO	UGCONF	11/24/21 REP LAMP, P/C, LUM	1	12/6/2021
WASHTENAW AVE/PITTSFIELD BLVD	W21112300073	SLO	UGCONF	11/24/21 REP LAMP	1	12/6/2021
2655 PACKARD ST	W21113000114	SLO	UGCONF	12/1/21 LIT ON ARRIVAL	0	12/6/2021
OAK HILLS DR/TALL OAKS DR	W21111600135	SLO	UGCONF	12/8/21 COMPLETE ON ARRIVAL	0	12/21/2021
E HOOVER AVE/MARY ST	W21111600140	SLO	UGCONF	12/8/21 RE-SPLICE POLE	1	12/21/2021
WASHTENAW AVE/S FOREST AVE	W21111600132	SLO	UGCONF	12/7/21 1 LOCATE AND REPAIR	10	12/21/2021
S UNIVERSITY AVE/LINDEN ST	W21111600220	SLO	UGCONF	12/7/21 3 LOCATE AND REPAIRS	13	12/21/2021
WASHTENAW AVE/SHERIDAN DR	W21111800097	SLO	UGCONF	12/7/21 RE-SPLICE POLE	1	12/21/2021
LA SALLE ST/LORRAINE ST	W21112300067	SLO	OHCONF	12/9/21 REP P/C, SECONDARY, SPAN	1	12/21/2021
2094 DELAWARE DR	W21112300138	SLO	OHCONF	12/9/21 ADJUSTED LIGHT AWAY FROM HOME	0	12/21/2021
BROADWAY ST/LEAIRD DR	W21112300141	SLO	OHCONF	12/9/21 REP LAMP, P/C, LUM	1	12/21/2021
1040 PINE TREE DR	W21112300146	SLO	OHCONF	12/9/21 LIT ON ARRIVAL	0	12/21/2021
1241 ARLINGTON BLVD	W21112300165	SLO	OHCONF	12/9/21 REP LAMP, P/C	1	12/21/2021
W STADIUM BLVD/PRESOTT AVE	W21112300087	SLO	UGCONF	12/8/21 1 LOCATE AND REPAIR	1	12/21/2021
2865 ESCH AVE	W21112300021	SLO	OHCONF	12/7/21 INSTALL SHIELD	0	12/21/2021
GOTT ST/PEARL ST	W21112300084	SLO	OHCONF	12/7/21 LIT ON ARRIVAL	0	12/21/2021
2781 PACKARD ST	W21112300088	SLO	UGCONF	12/7/21 REFER TO EVENT W21110300292, NEED AA PERMIT	0	12/21/2021
ARCH ST/PACKARD ST	W21112400046	SLO	UGCONF	12/8/21 RE-SPLICE POLE	1	12/21/2021
1200 MINGLEWOOD WAY	W211120600514	SLO	OHCONF	12/16/21 REP LAMP, P/C, SECONDARY	1	12/21/2021
1216 BYDDING RD	W211120600519	SLO	OHCONF	12/16/21 REP P/C	1	12/21/2021
2ND ST/W JEFFERSON ST	W211120600623	SLO	OHCONF	12/16/21 REP LAMP, P/C	1	12/21/2021
ARCHWOOD DR/HOLLYWOOD DR	W211120600625	SLO	OHCONF	12/16/21 REP LAMP, P/C, SECONDARY	1	12/21/2021
SUNSET RD/BEECHWOOD DR	W211120700001	SLO	OHCONF	12/16/21 REP LAMP, P/C, SECONDARY	1	12/21/2021
CRANBROOK RD/TOWNER BLVD	W21113000179	SLO	OHCONF	12/9/21 REP LAMP, P/C	1	12/21/2021
220 SUNSET RD	W21120800030	OPL	OHCONF	12/16/21 REP LAMP, P/C, LUM, SECONDARY, GLOBE, MAST ARM, FIXTURE WIRE	1	12/21/2021
2360 DARROW DR	W21120800038	SLO	OHCONF	12/16/21 REP LAMP, P/C	1	12/21/2021
911 SUNNYSIDE BLVD	W21120100081	SLO	UGCONF	12/8/21 1 LOCATE AND REPAIR	3	12/21/2021
835 GREENHILLS DR	W21121000038	SLO	UGCONF	12/17/21 1 LOCATE AND REPAIR, REP LAMP, RESET BREAKER	18	12/21/2021
879 WICKFIELD CT	W21121000043	SLO	OHCONF	12/17/21 LIT ON ARRIVAL	0	12/21/2021
N CIRCLE DR/WESTERN DR	W21121000048	SLO	OHCONF	12/17/21 REP LAMP, P/C	1	12/21/2021
707 MOUNT VERNON AVE	W21121000049	SLO	OHCONF	12/17/21 REP 2 LAMPS, 2 P/C	2	12/21/2021
215 N MAIN ST	W21121000093	SLO	OHCONF	12/17/21 LTS NOT DTE OWNED	0	12/21/2021
GREEN HILLS DR/EARHART RD	W21120600348	SLO	UGCONF	12/11/21 LIT ON ARRIVAL	0	12/21/2021
2406 N CIRCLE DR	W21120100079	SLO	OHCONF	12/7/21 REP LAMP, P/C	1	12/21/2021
823 SYLVAN AVE	W21120100080	SLO	OHCONF	12/7/21 REP LAMP, P/C	1	12/21/2021
1516 MOREHEAD DR	W21120200053	SLO	OHCONF	12/7/21 REP P/C	1	12/21/2021
609 ROBIN RD	W21120300111	SLO	OHCONF	12/8/21 LIT ON ARRIVAL	0	12/21/2021
2655 PACKARD ST	W21120600077	SLO	UGCONF	12/8/21 REP LAMP	1	12/21/2021
E HOOVER AVE/BROWN ST	W21120600144	SLO	OHCONF	12/8/21 REP LAMP, P/C, LIT ON ARRIVAL	1	12/21/2021
2132 STEPHEN TER	W21120600331	SLO	OHCONF	12/8/21 REP LAMP, P/C	1	12/21/2021
920 LINCOLN AVE	W21120600336	SLO	OHCONF	12/8/21 REP LAMP, P/C	1	12/21/2021
2851 CANTERBURY RD	W21120600343	SLO	OHCONF	12/8/21 REP LAMP, P/C, LUM	1	12/21/2021
801 AMHERST AVE	W21120600442	SLO	OHCONF	12/8/21 REP LAMP, P/C	1	12/21/2021
281 GRALAKE AVE	W21120600486	SLO	OHCONF	12/8/21 REP LAMP, P/C	1	12/21/2021
WILTSHIRE DR/YEOMAN CT	W21121500138	SLO	UGCONF	12/17/21 LIT ON ARRIVAL	0	12/21/2021
2031 MAPLE PARK DR	W21121300423	SLO	UGCONF	12/15/21 REP LAMP	1	12/21/2021
RIDGMAAR SQ/EARHART RD	W21121500132	SLO	UGCONF	12/16/21 REFER TO EVENT W21121000038, TROUBLE	0	12/21/2021
17 W EDEN CT	W21121500129	SLO	UGCONF	12/16/21 REP LAMP, LIT ON ARRIVAL	1	12/21/2021
3525 STURBRIDGE CT	W21121500140	SLO	UGCONF	12/16/21 LIT ON ARRIVAL	0	12/21/2021
2200 PLACID WAY	W21121500152	SLO	UGCONF	12/16/21 LIT ON ARRIVAL	0	12/21/2021
3580 WINDEMERE DR	W21121600457	SLO	UGCONF	12/17/21 REP LAMP	1	12/21/2021
3344 BLUETT RD	W21121600468	SLO	UGCONF	12/17/21 REP LAMP, LIT ON ARRIVAL	1	12/21/2021

Address (red cells denote multiple occurrences)	Job Number	Job Type	SubType	Cause	# Of Lights Out	Report Date
PARKLAKE AVE/LAKEWOOD	W20121400112	FOLLUP	SLO-OPL-OH	12/18/20 (AP285) REP LAMP, P/C	1	1/19/2021
GOTT ST/HISCOCK ST	W20121400116	FOLLUP	SLO-OPL-OH	12/18/20 (AJ061) REP LAMP, P/C	1	1/19/2021
755 PATRICIA AVE	W20121500077	FOLLUP	SLO-OPL-OH	12/18/20 (NO TAG) LIT ON ARRIVAL	0	1/19/2021
W LIBERTY ST/RIDGEWOOD	W20121600173	FOLLUP	SLO-OPL-OH	12/18/20 (AM247) REP LAMP, P/C	1	1/19/2021
1408 ORKNEY DR	W20121600221	FOLLUP	SLO-OPL-OH	12/18/20 (AF590) LIT ON ARRIVAL	0	1/19/2021
WASHTENAW AVE/HILL ST	W20122800184	FOLLUP	SLO-OPL-OH	1/8/21 REP P/C	1	1/19/2021
WASHTENAW AVE/BALDWIN	W20122800187	FOLLUP	SLO-OPL-OH	1/8/21 REP SECONDARY	1	1/19/2021
10 BLAIN CT	W21011000057	FOLLUP	SLO-OPL-UG	1/12/21 REP LAMP	1	1/19/2021
OLIVIA AVE/HORMAN CT	W20110900055	FOLLUP	SLO-OPL-OH	1/29/21 REP LAMP, P/C, SECONDARY	1	2/2/2021
1520 BARNARD RD	W21010600083	FOLLUP	SLO-OPL-OH	1/21 COMPLETE	1	2/2/2021
HIKONE DR/PACKARD ST	W21011200023	FOLLUP	SLO-OPL-OH	1/25/21 REP LAMP, P/C, LUM, SECONDARY	1	2/2/2021
443 BROOKSIDE	W21012100146	FOLLUP	SLO-OPL-OH	2/11/21 REP LAMP, SECONDARY, SPLICE, SPAN, POLE, REM/HAUL	1	2/16/2021
402 S 5TH AVE	W20122100039	FOLLUP	SLO-OPL-UG	2/24/21 LOCATE AND REPAIR, REP CONDUIT, PULLED IN CABLE	12	3/2/2021
HICKORY LN/DEVONSHIRE	W20122900109	FOLLUP	SLO-OPL-UG	2/24/21 LOCATE AND REPAIR, REP CONDUIT, PULLED IN CABLE	1	3/2/2021
E HURON ST/N DIVISION ST	W20122800178	FOLLUP	SLO-OPL-UG	2/17/21 1 LOCATE AND REPAIR	7	3/2/2021
PACKARD ST/INDEPENDEN	W21010400053	FOLLUP	SLO-OPL-UG	2/24/21 LOCATE AND REPAIR, REP CONDUIT, PULLED IN CABLE	7	3/2/2021
STATE ST/RESEARCH PARK	W201212100050	FOLLUP	SLO-OPL-UG	2/24/21 LOCATE AND REPAIR, REP CONDUIT, PULLED IN CABLE	1	3/2/2021
E HURON ST/S DIVISION ST	W201012100080	FOLLUP	SLO-OPL-UG	2/18/21 1 LOCATE AND REPAIR, TRENCH 8", RESET BREAKER, REP LAMP	1	3/2/2021
WASHTENAW AVE/GEDDES	W21012200057	FOLLUP	SLO-OPL-UG	3/11/21 LOCATE AND REPAIR	8	3/16/2021
SYBIL ST/E HOOVER AVE	W201012100051	FOLLUP	SLO-OPL-UG	3/9/21 4 LOCATE AND REPAIRS	4	3/16/2021
S ASHLEY ST/W WASHINGT	W21012500011	FOLLUP	SLO-OPL-UG	3/3/21 LOCATE AND REPAIR, REP 60' OF CABLE	1	3/16/2021
ARBORDALE DR/NORTHWO	W21012800004	FOLLUP	SLO-OPL-OH	3/4/21 REFER TO EVETN W21012800004, COMPLETE	1	3/16/2021
S STATE ST/PACKARD ST	W21022600048	FOLLUP	SLO-OPL-UG	4/19/21 LOCATE AND REPAIR, REP 375' OF CONDUIT, REP 453' OF CABLE	2	4/26/2021
398 S 4TH AVE	W21031000072	FOLLUP	SLO-OPL-UG	3/16/21 NEED TO COORDINATE W/CITY TO REM PROPERTY AT	1	4/26/2021
PACKARD ST/EASY ST	W21030400030	FOLLUP	SLO-OPL-UG	4/14/21 LOCATE AND REPAIR, REP 180' OF CONDUIT, REP 194' OF CABLE	2	4/26/2021
2038 NORWAY RD	W21031500035	FOLLUP	SLO-OPL-UG	4/15/21 LIT ON ARRIVAL	0	4/26/2021
E WILLIAM ST/S STATE ST	W21033000042	FOLLUP	SLO-OPL-UG	COMPLETE	7	4/26/2021
STATE RD/RESEARCH PARK	W21040500052	FOLLUP	SLO-OPL-UG	4/22 COMPLETE	1	4/26/2021
1132 HUTCHINS AVE	W21032100005	FOLLUP	SLO-OPL-OH	3/31/21 REP LAMP, P/C, SECONDARY	1	4/26/2021
ISLAND DRIVE CT/ISLAND D	W21031100243	FOLLUP	SLO-OPL-UG	4/27/21 1 LOCATE AND REPAIR, REP 150' OF CONDUIT, REP 164' OF CABLE	8	5/10/2021
GREEN RD	W21033100011	FOLLUP	SLO-OPL-UG	5/10/21 2 LOCATE AND REPAIRS	1	5/24/2021
HURON PKY/WASHTENAW	W21041200045	FOLLUP	SLO-OPL-UG	5/20/21 1 LOCATE AND REPAIR, REP 239' OF CABLE	1	5/24/2021
JACKSON AVE/N WAGNER	W21050300193	FOLLUP	SLO-OPL-OH	5/14/21 LIT ON ARRIVAL	0	5/24/2021
E WILLIAM ST/THOMPSON S	W21042700056	FOLLUP	SLO-OPL-UG	5/25/21 OH - RE-SPLICE L/C	4	6/22/2021
PARKWOOD AVE/FERNWOOD	W21062102150	FOLLUP	SLO-OPL-OH	7/9/21 REP LAMP, P/C	1	7/20/2021
E ELLSWORTH RD/JONATH	W21062102238	FOLLUP	SLO-OPL-UG	7/8/21 K/D REP P/C, LUM, FIXTURE WIRE, POLE, FOUNDATION	1	7/20/2021
N MAPLE RD/JACKSON AVE	W21070900178	FOLLUP	SLO-OPL-UG	7/19/21 RE-SPLICE POLE, RESET 2 BREAKER	15	7/20/2021
1400 WARRINGTON CIR	W21080200089	FOLLUP	SLO-OPL-UG	9/14/21 1 LOCATE AND REPAIR, REP 30' OF CABLE	12	9/27/2021
1309 CULVER RD	W21081100165	FOLLUP	SLO-OPL-OH	9/14/21 REP LAMP, P/C, SECONDARY, S/PAN	1	9/27/2021
2359 OAK VALLEY DR	W21090801183	FOLLUP	SLO-OPL-UG	9/15/21 REP P/C	1	9/27/2021
2441 BUCKINGHAM RD	W21073000245	FOLLUP	SLO-OPL-OH	10*/1/21 INSTALL SHIELD	0	10/11/2021
2207 FERDON RD	W21082300333	FOLLUP	SLO-OPL-OH	10*/1/21 REP LAMP, P/C, 2 SPANS	1	10/11/2021
ISLAND DR	W21072100257	FOLLUP	SLO-OPL-UG	10/20/21 1 LOCATE AND REPAIR, REP 145' OF CONDUIT, REP 256' OF CABLE	12	10/25/2021
S ASHLEY ST/W WASHINGT	W21083000114	FOLLUP	SLO-OPL-UG	10/16/21 1 LOCATE AND REPAIR, REP CABLE	10	10/25/2021
HIKONE DR/PACKARD ST	W21083100245	FOLLUP	SLO-OPL-UG	10/16/21 1 LOCATE AND REPAIR, REP CABLE	9	10/25/2021
DUNMORE RD/BARRINGTON	W21091300205	FOLLUP	SLO-OPL-OH	10/12/21 REP LAMP, P/C, SECONDARY	1	10/25/2021
PLYMOUTH ANN ARBOR RD	W21091600002	FOLLUP	SLO-OPL-UG	10/13/21 REP LAMP	1	10/25/2021
TRAVER BLVD/NIXON RD	W21082400133	FOLLUP	SLO-OPL-UG	11/3/21 1 LOCATE AND REPAIR, REP 540' OF CONDUIT, REP CABLE	1	11/8/2021
WASHTENAW CT/S FOREST	W21092700219	FOLLUP	SLO-OPL-UG	11/3/21 2 LOCATE AND REPAIRS	2	11/8/2021
318 E JEFFERSON ST	W21101800097	FOLLUP	SLO-OPL-OH	10/29/21 REP LAMP, P/C, SECONDARY	1	11/8/2021
2876 BAYLIS DR	W21092000422	FOLLUP	SLO-OPL-OH	11/19/21 REP LAMP, P/C, SECONDARY, SPLICE	1	11/22/2021
2775 NEWPORT RD	W21092200424	FOLLUP	SLO-OPL-UG	11/19/21 LOCATE AND REPAIR	1	11/22/2021
2248 MANCHESTER RD	W21100500157	FOLLUP	SLO-OPL-OH	11/10/21 REP LAMP, P/C, SECONDARY	1	11/22/2021
1500 AVONDALE AVE	W21101200223	FOLLUP	SLO-OPL-OH	11/9/21 REP LAMP, P/C, SECONDARY, SPAN	1	11/22/2021
EISENHOWER PKWY/INDUS	W21102700047	FOLLUP	SLO-OPL-UG	11/10/21 2 LOCATE AND REPAIRS, REP 15' OF CABLE	10	11/22/2021
GEDDES AVE/LENAAWEE DR	W21110500090	FOLLUP	SLO-OPL-OH	11/18/21 REP LAMP, P/C, LUM, SECONDARY, MAST ARM	1	11/22/2021
1103 MILLER AVE	W21110800149	FOLLUP	SLO-OPL-OH	11/18/21 REP LAMP, P/C, SECONDARY	1	11/22/2021
3427 PLATT RD	W21101500200	FOLLUP	SLO-OPL-OH	11/20/21 COMPLETE ON ARRIVAL	0	12/6/2021
2324 DEXTER AVE	W21110800166	FOLLUP	SLO-OPL-OH	12/1/21 REP 2 LAMPS, 2 P/C, LUM, SECONDARY	2	12/6/2021
1541 EDINBOROUGH RD	W21111200012	FOLLUP	SLO-OPL-OH	11/30/21 REP LAMP, P/C, LUM, SECONDARY, SPAN MAST ARM	1	12/6/2021
3250 PLYMOUTH RD	W21111100043	FOLLUP	SLO-OPL-OH	11/29/21 REP LAMP, P/C, LUM	1	12/6/2021
E KINGSLEY ST/N DIVISION	W21111700229	FOLLUP	SLO-OPL-OH	12/1/21 REP 2 LAMPS, 2 P/C, 2 SECONDARY	2	12/6/2021
GEDDES AVE/S NICHOLS D	W21111800055	FOLLUP	SLO-OPL-OH	12/1/21 REP LAMP, P/C	1	12/6/2021
S 7TH ST/PAULINE BLVD	W21111600095	FOLLUP	SLO-OPL-OH	11/24/21 REP LAMP, P/C	1	12/6/2021
LONGSHORE DR/BARTON D	W21111600098	FOLLUP	SLO-OPL-OH	11/24/21 REP 2 LAMPS, 2 P/C	2	12/6/2021
S STATE ST/DEWEY AVE	W21111600105	FOLLUP	SLO-OPL-OH	11/24/21 REP LAMP, P/C, SECONDARY	1	12/6/2021
N MAIN ST/E KINGSLEY ST	W21111800087	FOLLUP	SLO-OPL-OH	11/24/21 REP LAMP, P/C, SECONDARY	1	12/6/2021
879 WICKFIELD CT	W21101500544	FOLLUP	SLO-OPL-OH	12/7/21 REP SECONDARY, SPAN	1	12/21/2021
MILLER AVE/FRANKLIN ST	W21111100069	FOLLUP	SLO-OPL-OH	12/9/21 REP LAMP, P/C	1	12/21/2021
137 OBSERVATORY ST	W21112300089	FOLLUP	SLO-OPL-UG	12/20/21 1 LOCATE AND REPAIR	1	12/21/2021
2986 DEVONSHIRE RD	W21112300092	FOLLUP	SLO-OPL-UG	12/17/21 REP LAMP, P/C, LUM	1	12/21/2021

Running Total # of Streetlights Addressed

STANDARD CLOSED EVENTS	1189
STANDARD FOLLOW-UP EVENTS	182
Grand Total for 2021 (as of 12/22)	1371



MEMORANDUM

TO: Mayor and City Council
FROM: Tom Crawford, Interim City Administrator
DATE: April 6, 2020
SUBJECT: Streetlight Update

This memorandum is provided in response to questions received related to streetlights.

Resolution [R-19-238](#) Amendment #5 required that the City Administrator present to Council recommendations for ongoing, recurring funding (amounts and sources) that would complete the crosswalk lighting upgrades/additions and establish adequate provision for new streetlights at non-crosswalk locations as well as streetlight replacements.

- Complete crosswalk lighting upgrades/additions
 - As of April 1, 2020 there are 136 crosswalk locations on major streets which have been identified as needing enhancements to achieve positive contrast lighting. The estimated cost for these improvements is \$578,818*. Attachment A lists the locations and the estimated costs for the streetlight installation*; Attachment B is a corresponding map showing the locations geographically (*note: this total does not include the costs for streetlights that would be installed as part of a programmed capital improvement because the total project cost would include streetlight upgrades). This figure is based on encumbered amounts for streetlight purchase orders in process with DTE and estimates from historical averages of similar streetlight installations. It should be noted that this figure does not reflect any future lighting needs for *new* crosswalks.
 - The funding for any streetlight additions has historically come from the General Fund. In recent years, installations specific to Major Street Uncontrolled Crosswalks has been funded from the County Mental Health Millage (County millage). Funds from the County millage are recommended to continue this this work in the future.
 - It also bears mention, that funding is not the only constraint to complete all of the identified streetlight upgrades. There are also capacity issues that limit how much can be accomplished in a year. At the time of this response, there are over 20 pending orders with DTE for streetlights, some of which date back to 2017. While DTE has recently shown improvements on the rate of streetlight installations, the 2019 average was less than 5 streetlight installation locations per month. Additionally, streetlights require a notable amount of coordination between the City and DTE on agreements,

purchase orders, design, permitting, utility location, etc. – all of which can delay a project.

- New streetlights at non-crosswalk locations
 - The recent focus of streetlight installations has been on illuminating crosswalks to achieve positive contrast lighting. As such, very few non-crosswalk locations have been pursued outside of the DDA area.
 - In the FY2020 budget, \$100,000 of the \$530,000 programmed for streetlight pole replacements was allocated for new streetlights at non-crosswalk locations. There are several corridors identified for new and improved streetlights. Ann Arbor-Saline Rd. is identified as one of the highest needs and staff is currently evaluating how much of the project can be built with existing budgets.
 - As to the recommendation on amounts and sources, staff looks to City Council for additional policy guidance. Outside of the safety needs of illuminating crosswalks and intersections, it is unclear which objectives should be a priority for new streetlight installations. Considerations may include citizen/business requests, other demonstrated safety concerns, presence of bike lanes, presence of sidewalks, or uniform standards for different road types. The objectives identified by City Council will help staff estimate an appropriate budget.
 - Keep in mind that each addition to the streetlight network represents an ongoing financial commitment. Based on analysis performed in 2017, the 40-year cost of one street light was estimated to be \$43,013 (Attachment C).
- Streetlight replacements
 - An asset management model was developed in 2017 and 2018. At that time, the estimate to keep the system maintained at acceptable levels would require \$530,000 annually (Attachment D). It should be noted, however, that the model called for upwards of \$760,000 of annual investment to keep the streetlight network in optimal condition.
 - In FY2019, 85 streetlights were replaced by a City's contractor at a cost of \$523,457.
 - It is recommended that \$530,000 continue to be funded annually for ongoing replacement and maintenance. When the asset management model is updated, staff will re-evaluate if this amount of funding will be adequate to maintain the system into the future.

Other issues/questions and the corresponding responses are as follows

- How many crosswalks were installed without streetlights?

All uncontrolled crosswalk improvements on major roads which received enhanced treatments (such as rectangular rapid flashing beacon signs) have corresponding requests with DTE to install positive contrast lighting. Additionally, it is important to note that all new crosswalk/RRFB installations with the exception of one had orders placed to DTE prior to the installation of the RRFBs. The exception was the Stadium/Edgewood RRFB which was reconstructed to be an overhead RRFB in February 2019 in short order with existing materials. Lighting existed in the area but the request to move the DTE streetlight to provide positive contrast lighting followed the upgrade by about one month. The table below shows the relationship of RRFB installations and DTE streetlight orders:

2019 RRFB & Streetlight Installations			
Location	RRFB Installation	DTE Streetlight Request	DTE Streetlight Installation
Huron/Thayer	Request to MDOT = 2015	June 2018	August 2019 (DTE)
Stadium/Edgewood (upgrade)*	February 2019	April 2019	December 2019 (DTE)
S. Main/Fieldcrest	August 2019	June 2018	February 2020 (DTE)
Green/Green Brier	August 2019	October 2018	February 2020 (DTE)
Geddes Rd. outside Concordia	August 2019		August 2019 (City)
N. Maple outside Peace Neighborhood Cent	September 2019	January 2019	March 2020 (DTE)
N. Maple outside Alano Club	September 2019	January 2019	not completed
N. Maple near Walter Dr	September 2019	May 2019	not completed
Eisenhower Pkwy/Plaza Rd	September 2019	June 2018	October 2018 (City)
S. Maple near Bens Dr	September 2019	May 2019	not completed

- Staff acknowledges that the installation of the streetlights often does not align with the improvements to the crosswalk. While efforts are made to coordinate all improvements to the crosswalk, staff is unable to control DTE's schedule for installation of streetlights.
- As previously reported, 60 new streetlights were installed at 41 locations in 2019. Of these, 37 were at locations for uncontrolled crosswalks. Additionally, the DDA installed 78 new streetlights as part of the Fifth/Detroit and Huron projects. The tables below illustrate the locations of streetlight installations in 2019, exclusive of those associated with DDA projects.

2019 Streetlight Installations (non-RRFB)			
Location	Streetlight Installation	Location	Streetlight Installation
Beakes @ N. Fourth	November 2019 (DTE)	Nixon @ Clague	August 2019 (DTE)
Brockman @ Shaford/Tappan Middle	December 2019 (DTE)	Nixon/Sandalwood	December 2019 (City)
Catherine W of N State	May 2019 (DTE)	Packard @ Buhr Park/Hikone Dr	August 2019 (DTE)
Earhart at Glazier Way	August 2019 (DTE)	Packard @ Woodmanor	August 2019 (DTE)
Earhart at Greenhills North	August 2019 (DTE)	Packard N of Coler	August 2019 (DTE)
Earhart at Greenhills South (N)	August 2019 (DTE)	Packard S of King George	September 2019 (DTE)
Earhart at Greenhills South (S)	August 2019 (DTE)	Platt @ Edgewood	December 2019 (DTE)
Green near Kilburn Park Cir	November 2019 (City)	Platt @ Oakwood	September 2019 (DTE)
Green near Whisperwood	December 2019 (City)	S. Main north of Oakbrook	December 2019 (City)
Hill St @ Oakland Ave	July 2019 (DTE)	Scio Church @ Chaucer	March 2019 (DTE)
Hill St @ Tappan	July 2019 (DTE)	Scio Church and Chaucer Crosswalk	March 2019 (DTE)
Huron E of Thayer	August 2019 (DTE)	State at Monroe	October 2019 (DTE)
Liberty @ Virginia (E)	August 2019 (DTE)	Stone School @ Birch Hollow Dr	December 2019 (City)
Liberty @ Virginia (W)	August 2019 (DTE)	Stone School/Pebble Creek/Baylis	June 2019 (DTE)
Maple @ Miller	August 2019 (DTE)	Washington at Liberty Square	May 2019 (City)
Miller @ Gott	December 2019 (DTE)	Washtenaw @ Tappan Middle School	August 2019 (DTE)
Miller @ Newport	July 2019 (DTE)	Woodlawn W of Packard	June 2019 (DTE)
Miller @ Wesley	July 2019 (DTE)	Yorkshire @ Dorchester	August 2019 (DTE)
Newport and Sunset	June 2019 (DTE)		

- How many streetlights does the City own?
 - As of February 1, 2020, the City owns, operates, and maintains 2,617 streetlights
 - The City leases 5,119 streetlights from DTE.

- How are outages reported?
 - The City largely relies on citizens to report outages through A2FixIt, email or phone call. The location of the streetlight is checked for ownership and then routed to either City crews or DTE to address the outage.
 - The City and DTE conduct periodic night-time patrols to identify outages that might not otherwise have been reported.
 - The City is currently exploring “smart” streetlights that would notify staff when they are not working properly. Research is being done on a solution that can be applied to new streetlight installations.
- How long does it take to fix a streetlight outage?
 - Once an outage is reported, the repair depends on the cause and complexity of the problem. Sometimes, the problem is simple and can be addressed soon after the outage becomes known. However, other outages may be the result of more complicated issues. Repairs take longer if they require new wiring/conduit/cables, underground boring, MISSDIG clearance, permitting, pole replacement, transformer issues, etc. Repairs may also be complicated by weather which may prevent work from proceeding.
 - The City has a target of fixing a City-owned streetlight outage within 72 hours of MISSDIG clearance (if required).
 - The City addressed 162 streetlight outages on its network in 2019.
 - DTE serviced 818 outage events from April to December 2019 (note: an outage event may include multiple light outages)
 - Staff is working with internal City tracking mechanisms to measure our response rate. Staff is also working with DTE to track their response rate.
- How is the work around streetlights prioritized?
 - Evaluation criteria (Attachment E) to determine the highest need for streetlights is centered on crosswalks and includes additional consideration of: the history of crashes; crash potential; proximity to transit stops; City vs. DTE system addition; proximity to activity generators/destinations; current lighting levels; street classification; and public requests/desire. This is the methodology used when creating the list and map in Attachments A and B.

I hope you find this information helpful. As always, please do not hesitate to contact staff if further assistance is needed.

cc: J Fournier
 R Hess
 S Higgins
 C Hupy
 M Praschan

ATTACHMENT A

MAJOR UNCONTROLLED CROSSING LIGHTING NEEDS (4/1/20)						
Location	Priority Level*	Quantity_Type	ProjectedCost	Funding Category	In Progress	In DDA
1 N Maple Rd at Walter Dr	New Crosswalk	2, add	\$5,000	Future Need	Yes	
2 N Maple Rd South of S Circle Dr	New Crosswalk	2, add	\$5,000	Future Need	Yes	
3 S Industrial at Central Academy	New Crosswalk	2, add	\$5,000	Future Need	Yes	
4 S Maple Rd South of Bens	New Crosswalk	2, add	\$5,000	Encumbered	Yes	
5 W Liberty St at Dartmoor Rd	New Crosswalk	1 add, 1 move	\$3,500	Future Need	Yes	
6 S State St at Stadium Bridge	Highest	1, add	\$4,000	Future Need	Yes	
7 Green Rd and Burbank N	Highest	1 move (city), 1 move DTE	\$16,500	Future Need		
8 S Forest Ave at Willard	Highest	2 add	\$6,500	Future Need	Yes	
9 Dexter Ave at Grandview Dr	Highest	2, add	\$5,000	Encumbered	Yes	
10 Maiden Ln at Nielsen Ct	Highest	TBD	\$0	Part of Capital Project	Yes	
11 N Division St at E Ann St	Highest	TBD	\$2,500	Future Need		
12 Nixon Rd north of Plymouth Rd	Highest	1, add	\$8,500	Future Need		
13 Packard St and Arch St	Highest	TBD - CIP Project	\$5,000	Future Need		
14 S State St at Arch St	Highest	2 add	\$5,000	Future Need		
15 W Liberty St at Crest Ave	Highest	1, add	\$2,500	Future Need	Yes	
16 N Ashley St at W Ann St	Highest	TBD	\$0	Part of Capital Project	Yes	Yes
17 Huron Pkwy just south of Glazier Way	Highest	TBD	\$0	Part of Capital Project	Yes	
18 Catherine St near Zina Pitcher Pl	High	1, move	\$8,000	Future Need		
19 Nixon Rd at Aurora St	High	1 add, 1 move	\$8,500	Future Need	Yes	
20 2587-2597 Plymouth Road	High	Adjust	\$4,000	Future Need	Yes	
21 Dhu Varren Rd at Foxridge Ct	High	2, add	\$5,000	Future Need	Yes	
22 Huron Pkwy just north of Glazier Way	High	TBD	\$0	Part of Capital Project	Yes	
23 Miller Ave at Chapin St	High	1 add, 1 move	\$5,500	Encumbered	Yes	
24 Miller Ave at Miner St	High	2, add	\$5,000	Future Need		
25 Packard St and Vaughn St	High	TBD - CIP Project	\$5,000	Future Need		
26 S Main St and E Hoover Ave	High	<Null>	\$0	Part of Capital Project	Yes	
27 W Madison St at Third St	High	2, add	\$5,000	Future Need	Yes	
28 W Madison St at Fifth St	High	2 move	\$6,000	Encumbered	Yes	
29 Catherine St at N Ingalls St	High	1, add	\$2,500	Future Need		
30 Catherine St at N Thayer St	High	1, add	\$2,500	Future Need		
31 Depot St at N Fourth Ave	High	1 add, 1 move	\$5,000	Future Need		
32 E Madison St by UM West Quad	High	2 add	\$5,000	Future Need		
33 Fuller Ct at Huron Towers and VA Hospital	High	2, add	\$0	Part of Capital Project	Yes	
34 Observatory St N of Geddes Ave	High	1 add ex pole, 1 move	\$3,800	Future Need		
35 Depot St at N Fifth Ave	High	2 adjust	\$2,000	Future Need		
36 Dexter Ave at Veterans Memorial Park	High	1 add, 1 move	\$3,300	Future Need		
37 Hill St and Tappan St	High	1, add	\$2,500	Future Need	Yes	
38 Maiden Ln at Island Dr	High	TBD	\$10,000	Future Need		

MAJOR UNCONTROLLED CROSSING LIGHTING NEEDS (4/1/20)

	Location	Priority Level*	Quantity_Type	ProjectedCost	Funding Category	In Progress	In DDA
39	Miller Ave at Brooks St	High	2, add	\$5,000	Future Need		
40	Miller Ave at Bruce	High	2, add	\$5,000	Future Need		
41	Miller Ave at Pine Tree Dr	High	2, add	\$5,000	Future Need		
42	Northside - Barton	High	1 add	\$1,839	Encumbered	Yes	
43	Packard St and Brooklyn Ave North	High	TBD - CIP Project	\$5,000	Future Need		
44	Packard St and Brooklyn Ave South	High	TBD - CIP Project	\$5,000	Future Need		
45	Packard St and Woodlawn Ave	High	TBD - CIP Project	\$2,500	Future Need		
46	Platt Rd at Edgewood Dr	High	2, add	\$5,000	Encumbered	Yes	
47	Platt Rd north of Williamsburg Dr	High	TBD	\$5,000	Future Need		
48	Pontiac St at Bowen St	High	1, add	\$2,500	Future Need		
49	S Industrial Hwy at Astor Ave	High	2, add	\$3,300	Future Need	Yes	
50	S Main St and Keech	High	2, add	\$0	Part of Capital Project	Yes	
51	S Main St at Mosley St	High	1, add	\$0	Part of Capital Project	Yes	Yes
52	S Maple Rd at Winewood Ave	High	1 add, 1 move	\$5,500	Future Need		
53	S State St at McKinley Ave	High	1 add, 1 long arm	\$3,500	Future Need		
54	W Liberty St at Fourth St	High	1, add	\$2,500	Future Need		
55	W Liberty St at Murray Ave	High	2, add	\$5,000	Future Need		
56	Fletcher St at University Health Services	High	2, add	\$5,000	Future Need		
57	3265 Baylis Dr at Stone School	Mid	2, add	\$5,000	Future Need		
58	Green Rd at Vintage Valley Rd	Mid	2, add	\$5,000	Future Need		
59	Nixon Rd at Bluett Dr	Mid	1 move	\$3,000	Future Need		
60	Pauline Blvd at Fifth St	Mid	1 add, 1 adjust	\$5,000	Future Need		
61	Pauline Blvd at Hutchins Ave	Mid	2, add	\$5,000	Future Need		
62	W Madison St at Fourth St	Mid	1 add, 1 adjust	\$3,500	Future Need		
63	Geddes Ave at Hickory Ln	Mid	1 add, 1 move	\$3,500	Future Need		
64	Geddes Ave at Hill St	Mid	1 move, 1 adjust	\$3,500	Future Need		
65	Geddes Ave W of Huron Pkwy	Mid	2, add	\$5,000	Future Need		
66	N First St at W Ann St	Mid	TBD	\$0	Part of Capital Project	Yes	Yes
67	Packard St and Gardner Ave	Mid	TBD - CIP Project	\$5,000	Future Need		
68	Platt Rd south of Redwood Ave	Mid	2, add	\$5,000	Future Need		
69	Pontiac St at Moore/Longshore	Mid	1 move, 1 adjust	\$3,000	Future Need		
70	S Division St at E Jefferson St	Mid	2 adjust	\$2,000	Future Need		
71	Packard St and E University	Mid	TBD - CIP Project	\$5,000	Future Need		
72	Packard St and Morton Ave	Mid	TBD - CIP Project	\$2,500	Future Need		
73	S Maple Rd at Dicken Dr	Mid	1 add, 1 move	\$4,328	Encumbered	Yes	
74	Church St Mid-block	Mid	2, add	\$5,000	Future Need		Yes
75	S University Ave and Linden St	Mid	1 add ex pole, 1 move	\$3,500	Future Need		
76	S University Ave and Walnut St	Mid	1 add, 1 add ex	\$3,500	Future Need		

MAJOR UNCONTROLLED CROSSING LIGHTING NEEDS (4/1/20)

Location	Priority Level*	Quantity_Type	ProjectedCost	Funding Category	In Progress	In DDA
77 E Hoover Ave at Sybil St	Mid	1 add, 1 move	\$5,500	Encumbered	Yes	
78 Geddes Ave at Arlington Blvd	Mid	2, add	\$5,000	Future Need		
79 Packard St and Brookwood Pl	Mid	TBD - CIP Project	\$5,000	Future Need		
80 Packard St and Sylvan Ave	Mid	TBD - CIP Project	\$5,000	Future Need		
81 Plymouth Rd west of Commonwealth Blvd	Mid	2 add on existing poles long arms	\$4,000	Future Need		
82 Tuebingen Pkwy at Lancashire	Mid	2, add	\$12,500	Future Need		
83 W Oakbrook Mid-Block	Mid	1 add, 1 move	\$0	Part of Capital Project	Yes	
84 Hill St and Oxford Rd	Low	2, add	\$5,000	Future Need		
85 S Seventh St at Delaware Dr	Low	1 add, 1 adjust	\$3,500	Future Need		
86 Geddes Ave and Walnut St	Low	1 add existing pole, 1 add	\$3,300	Future Need		
87 Geddes Ave at Linden	Low	2, add	\$5,000	Future Need		
88 Green Rd at south intersection with Burbank Dr	Low	1 add, 1 move	\$5,500	Future Need		
89 Hill St and Oakland Ave	Low	1, add	\$2,500	Future Need	Yes	
90 Hill St at Adams St	Low	2, add	\$5,000	Encumbered	Yes	
91 Miller Ave east of Hatcher Cres	Low	2, add	\$5,000	Future Need		
92 N Seventh St at Bath St	Low	1, add	\$2,500	Future Need		
93 N Seventh St at Willow St	Low	1, add	\$800	Future Need		
94 Platt Rd north of Redwood Ave	Low	2, add	\$5,000	Future Need		
95 Pontiac St at Apple St	Low	2, add	\$5,000	Future Need		
96 Pontiac Trl south of Arrowwood Trl	Low	1 add, 1 move	\$5,500	Future Need		
97 S Maple Rd at Pennsylvania	Low	1 add, 1 adjust	\$3,500	Future Need		
98 S Seventh St at Franklin Blvd	Low	TBD	\$10,000	Future Need		
99 S Seventh St at Potter	Low	1, add	\$2,500	Future Need		
100 Scio Church Rd at Greenview Dr	Low	1 add, 1 adjust	\$3,500	Future Need		
101 N State St at Lawrence	Low	add, 1	\$2,500	Future Need		
102 Brooks St at W Summit St	Low	1, add	\$2,500	Future Need		
103 E Hoover Ave at S Division St	Low	1 add, 1 move	\$5,500	Encumbered	Yes	
104 Earhart Rd at north intersection with Pine Brae Dr	Low	2, add	\$12,500	Future Need		
105 Glazier Way at Tremont Ln	Low	1 add (city), 1 move (DTE)	\$7,000	Future Need		
106 Pauline Blvd at Edgewood	Low	1 add, 1 long arm	\$3,500	Future Need		
107 W Madison St at Second St	Low	2, add	\$5,000	Future Need		
108 E Kingsley St at N Thayer St	Low	1, adjust	\$1,000	Future Need		
109 S Seventh St at Murray Ct	Low	1 add, 1 move	\$5,500	Future Need		
110 S Seventh St N of Jefferson	Low	1 add, 1 long arm	\$2,000	Future Need		
111 S Industrial Blvd and Rosewood St	Low	1, add	\$2,500	Future Need	Yes	
112 S Industrial Hwy at Jewett Ave	Low	2, add	\$5,000	Future Need	Yes	
113 S Seventh St at Princeton Ave	Low	1 add, 1 adjust	\$3,500	Future Need		
114 S Seventh St at W Davis St	Low	2, add	\$5,000	Future Need		

MAJOR UNCONTROLLED CROSSING LIGHTING NEEDS (4/1/20)

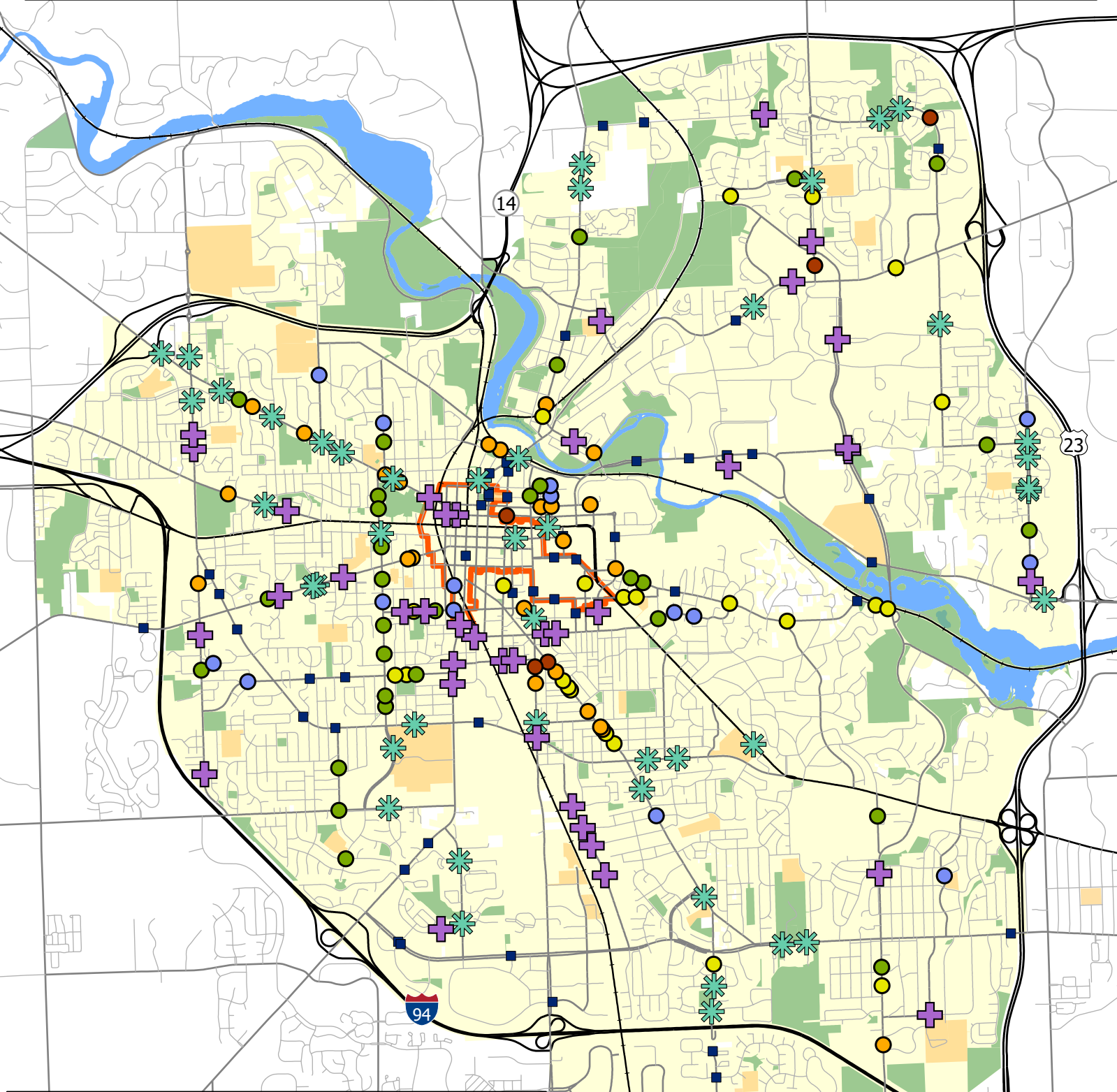
	Location	Priority Level*	Quantity_Type	ProjectedCost	Funding Category	In Progress	In DDA
115	W Liberty St west of Dartmoor Rd	Low	1 add, 1 move	\$5,500	Future Need		
116	Greenview Dr at Glen Leven	Low	2, add	\$5,000	Future Need		
117	Platt Rd At Summers Knoll school	Low	2, add	\$5,000	Future Need		
118	Scarlett - Lorraine/Fernwood	Low	1 add, 1 move	\$2,851	Future Need	Yes	
119	Traver Blvd west of Nixon Rd	Low	2, add	\$5,000	Future Need		
120	Brooks St at Pearl St	Lowest	1, add	\$2,500	Future Need		
121	Earhart Crosswalk - Glacier Hills	Lowest	2, add	\$5,000	Future Need		
122	Pauline Blvd west of W Stadium Blvd	Lowest	1 add	\$2,500	Future Need		
123	W Madison St at S Ashley St	Lowest	2, add	\$5,000	Future Need		Yes
124	Packard St at Rosewood	Lowest	2, move	\$6,000	Future Need		
125	S Ashley at Jefferson	Lowest	1, add	\$2,500	Future Need		Yes
126	S Seventh at Lutz Ave	Lowest	1, add	\$2,500	Future Need		
127	Newport Rd north of Red Oak Rd	Lowest	2, add	\$5,000	Future Need		
128	Commerce Dr and Pennsylvania Ave	Lowest	1 add, 1 move	\$5,500	Future Need		
129	Pittsfield Blvd at Richard St	Lowest	2, add	\$5,000	Future Need		
130	Huron Pkwy at Baxter	Lowest	2, add	\$0	Part of Capital Project	Yes	
131	E Kingsley St at N Ingalls	Lowest	1, add	\$1,000	Future Need		
132	Hill St and Onondaga St	Lowest	1 add, 1 add ex pole	\$3,300	Future Need		
133	N Ingalls St at Lawrence St	Lowest	1, add	\$2,500	Future Need		
134	Earhart Rd at Concordia	Lowest	2, add	\$5,000	Future Need	Yes	
135	Earhart Rd at Pine Brae Dr	Lowest	2, add	\$12,500	Future Need		
136	Hill St and Ruthven Pl	Lowest	2, add	\$5,000	Future Need		

*Color corresponds to accompanying map

Total Estimated Cost

\$578,818

Major Street Uncontrolled Crosswalk Streetlight Needs Prioritization & Progress - 2020

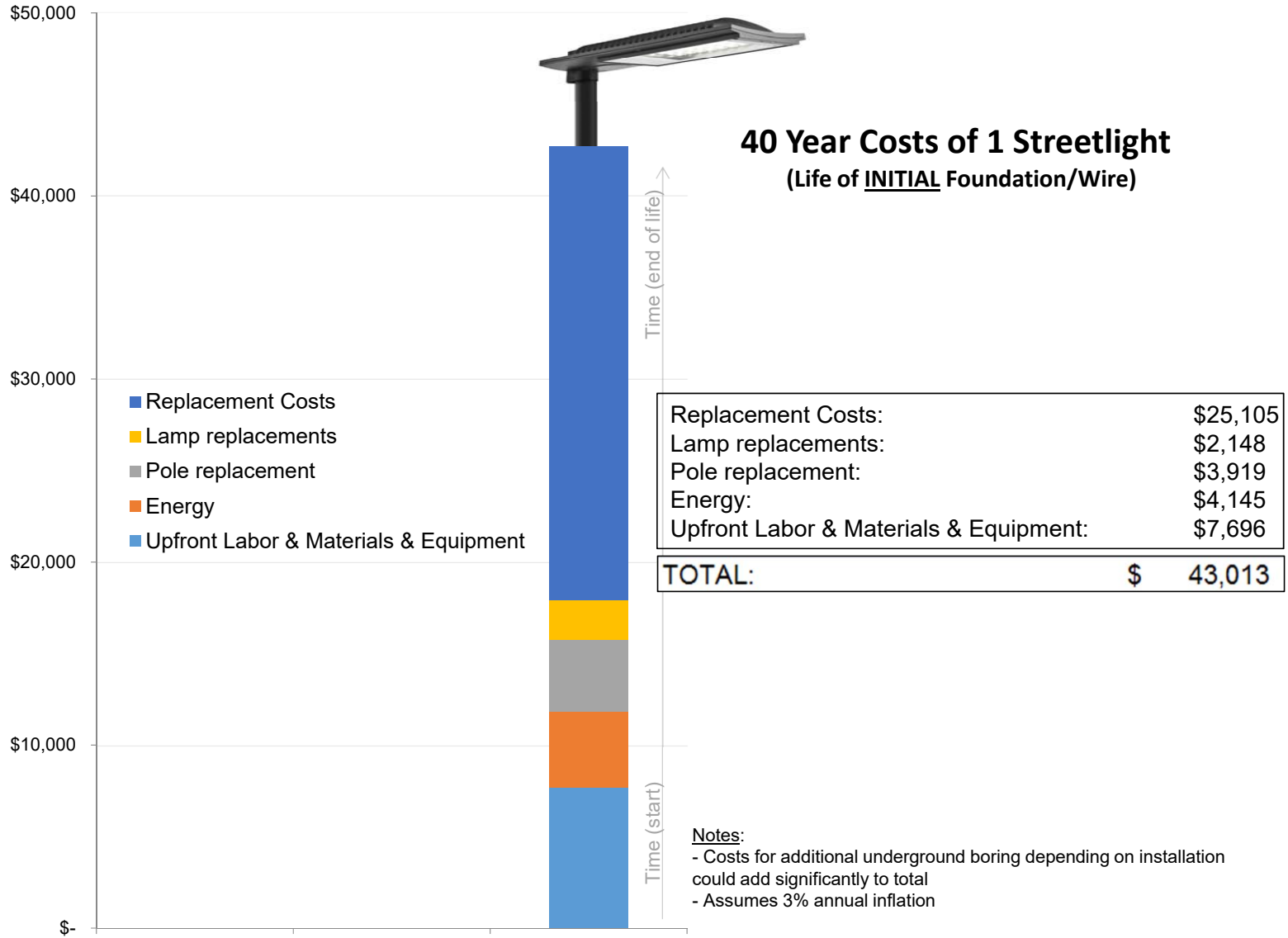


**Crosswalk Lighting Needs
- 2020 Priority Level -**

● Highest (5)	✱ Completed 2019 - 2020 (45)
● High (24)	✚ Lighting Improvement in Progress (39)
● Mid (23)	■ Sufficiently Lit Crosswalks
● Low (30)	▭ DDA Boundary
● Lowest (15)	

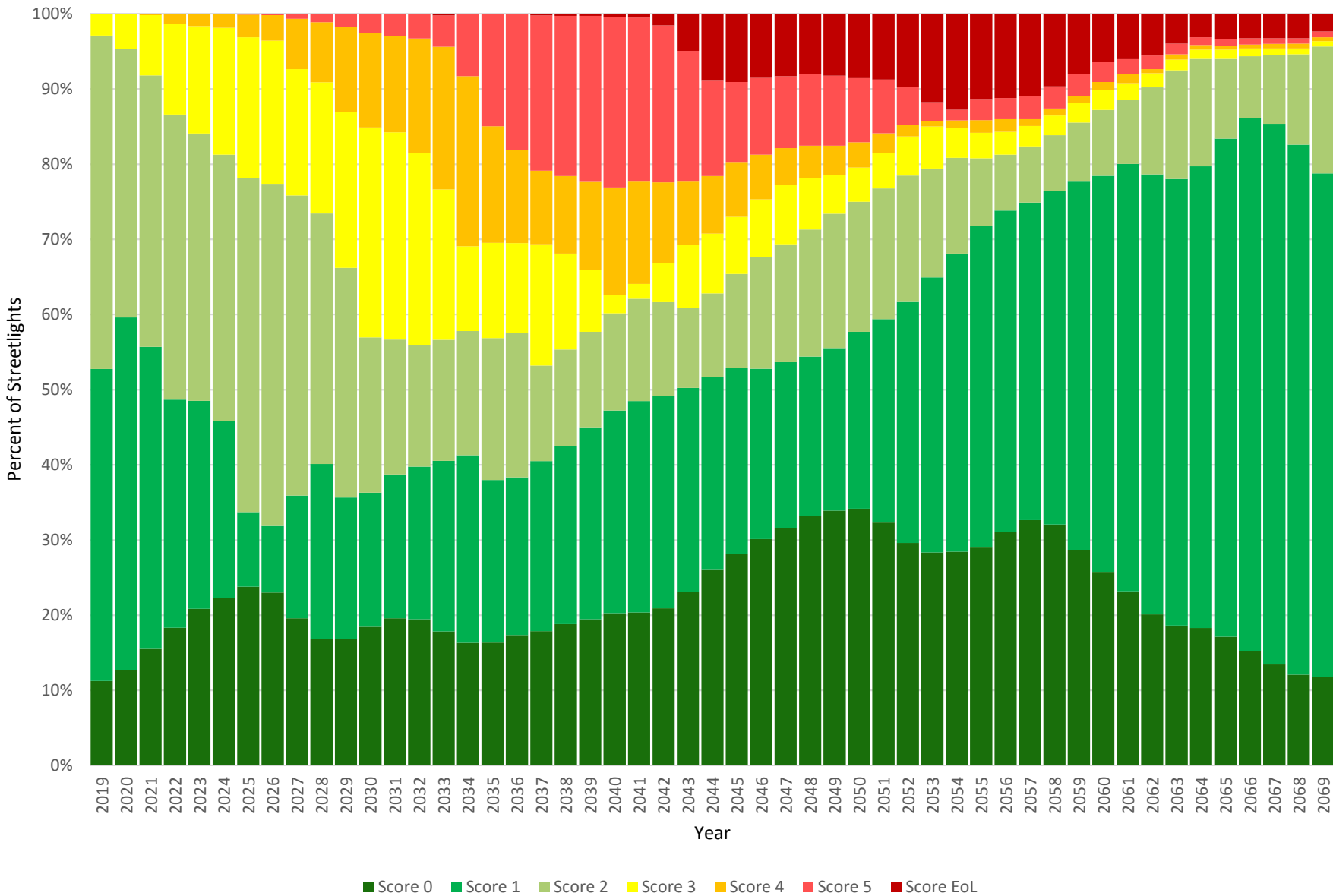


ATTACHMENT C



Streetlight Condition - FY 20 Model

System Expansion - 410 by FY21 then 30 Per Year until 2042 / Annual Capital Budget of \$530k



ATTACHMENT E

SCORING		New Streetlight Prioritization Criteria			
1	History of Crash Incidents (within last 5 years)	0 No crash history	5 Vehicle-Vehicle PDO crash within influence area	7 Vehicular B and C injury crash within influence area	10 Ped/bike crash or Vehicular K and A injury crash within influence area
2	Proximity to Transit Stops	0 Greater than ¼ mile from an AAATA or school bus stop or train station	3 Greater than ⅛ mile to ¼ mile from an AAATA or school bus stop or train station	6 300 feet to ⅛ mile from an AAATA or school bus stop or train station	10 Less than 300 feet from an AAATA or school bus stop or train station
3	City vs. DTE System Addition	2 Add to DTE system w/ City purchased LED		3 Solar Light (as currently available)	10 Part of City System
4	Proximity to Activity Generators/ Destinations	1 Greater than ½ mile from a school, library, government office, major commercial attractor, or park	3 Greater than ¼ mile to ½ mile from a school, library, government office, major commercial attractor, or park	6 ⅛ mile to ¼ mile from a school, library, government office, major commercial attractor, or park	10 Less than ⅛ mile from a school, library, government office, major commercial attractor, or park
5	Crash Potential	0 No existing facilities		5 Adjacent to intersection	10 Adjacent to existing bike lanes, enhanced cross walks, or mid-block crossings
6	Current Lighting Levels	0 Meets City-defined LOS		6 Area-wide deficiency in meeting City-defined LOS	10 Gap in meeting City-defined LOS
7	Street Classification	1 Adjacent to a local street	6 Adjacent to an Urban Collector		10 Adjacent to an Arterial Street
8	Public Requests/Desire	0 No petition		3 Single request from individual	7 Requests from multiple citizens or informal citizen group
					10 Requested by neighborhood assoc/HOA, school, advocacy group



March 18, 2021

City of Ann Arbor
301 E. Huron St.
Ann Arbor, MI 48104
Attn: Raymond Hess

Re: City of Ann Arbor- DTE LED Streetlight Conversion

Based on your request, I have attached a cost estimate for the conversion of 4,127 HID streetlights to LED. Please see project breakdown below.

Overhead Fed Streetlights on Wood Poles:

- 3-175w Mercury Vapor to 58w LED
- 1 - 250w Mercury Vapor to 136w LED
- 1 - 70w High Pressure Sodium to 58w LED
- 2077 - 100w High Pressure Sodium to 58w LED
- 1 - 150w High Pressure Sodium to 58w LED
- 204 - 250w High Pressure Sodium to 136w LED
- 7 - 400w High Pressure Sodium to 238w LED

Underground Fed Streetlights on Fiberglass or Metal Posts:

- 112 - 100w High Pressure Sodium to 72w LED
- 6 - 100w High Pressure Sodium to 39w LED
- 104 - 100w High Pressure Sodium to 54w LED (Lumecon-Ball of Fire)
- 711 - 100w High Pressure Sodium to 58w LED
- 860 - 250w High Pressure Sodium to 136w LED
- 40 - 400w High Pressure Sodium to 238w LED

Below please find the estimate breakdown for this project. The costs are based on the Option 1 Municipal Street Light rate - DTE Energy owned and maintained. The rate requires the customer pay a portion of the construction cost. The following information outlines the street lighting installation.

Estimate Breakdown*

Project Cost	\$1,240,388.00
Est. Rebate Issued After Construction	\$86,149.00
Final Cost to Convert after Rebate	\$1,154,239.00
Current Annual Invoice	\$1,181,551.08
Future Annual Invoice	\$963,695.12
Annual Savings	\$217,855.96
Payback	5.3 years

*Estimate breakdown is based on internal data as of March 17, 2021. Field verification of locations is required if the City would like to move forward. Data from field verification could impact the costs above.

Sincerely,
Brandon R. Faron
Brandon R. Faron
Account Manager
DTE Community Lighting