

ANN ARBOR 2024 MARCH BOARD OF REVIEW MEETING

The Ann Arbor Board of Review met on March 18, 2024 through March 21, 2024 to make corrections to the 2024 Assessment and Taxable Value Rolls. The Board also reviewed Poverty Exemption Applications which were submitted for the 2024 Year.

The following corrections were made on the 2024 Assessment and Taxable Value Rolls, respectively.

The Board of Review Members reviewed and approved the changes to the 2024 Real Property and to the 2024 Personal Property Assessment and Taxable Value Rolls.


The Board of Review convened at 9:00 am on March 18, 2024 and adjourned at 12:00 pm on March 21, 2024 in the City of Ann Arbor Larcom City Hall, 301 E. Huron Street, Ann Arbor, MI 48104.


Real Property Assessed Value AdVal	10,456,809,900
Personal Property Assessed Value AdVal	<u>273,722,600</u>
Total Real and Personal Assessed Value AdVal	10,730,532,500

Real Property Taxable Value AdVal	7,774,889,596
Personal Property Taxable Value AdVal	<u>273,722,600</u>
Total Real and Personal Taxable Value AdVal	8,048,612,196

Date: March 21, 2024



Katherine White, Member



Alice Owings, Member


Elizabeth Martin, Member


Curt Zell, Member

✓ 
Ryan Dibble, Member


Maya Curtis, Member


Jerry Markey, Secretary Board of Review


Michael Gonzales, Secretary Board of Review

PETITION NUMBER	PARCEL NUMBER	PROPERTY ADDRESS	2024 ORIGINAL ASSESSMENT	2024 REVISED ASSESSMENT	2024 ORIGINAL TAXABLE	2024 REVISED TAXABLE	APPEAL TYPE CHANGE REASON
1000	09-08-25-205-011	3140 LAKEWOOD DR	131,200	123,000	82,117	82,117	MARKET VALUE CHANGE/CORRECTION TO APPRAISAL
1001	09-08-36-400-033	2521 JADE CT	276,600	268,800	149,086	149,086	MARKET VALUE CHANGE
1002	09-08-36-400-043	2536 JADE CT	236,600	221,000	127,880	127,880	MARKET VALUE CHANGE
1003	09-08-36-400-047	2512 JADE CT	235,300	228,000	188,045	188,045	MARKET VALUE CHANGE
1004	09-09-10-402-036	3068 N SPURWAY DR	476,000	375,000	440,703	375,000	MARKET VALUE CHANGE
1005	09-09-10-402-040	3076 N SPURWAY DR	419,200	318,200	383,346	318,200	MARKET VALUE CHANGE
1006	09-09-10-402-055	3308 SUNTON RD	511,000	463,700	511,000	463,700	MARKET VALUE CHANGE
1007	09-09-10-402-133	3071 N SPURWAY DR	404,300	387,500	404,300	387,500	MARKET VALUE CHANGE
1008	09-09-10-402-140	3085 N SPURWAY DR	392,000	372,500	392,000	372,500	MARKET VALUE CHANGE
1009	09-09-10-402-153	3250 BRACKLEY DR	450,500	410,000	449,820	410,000	MARKET VALUE CHANGE
1010	09-09-10-402-155	3254 BRACKLEY DR	400,700	325,000	400,700	325,000	MARKET VALUE CHANGE
1011	09-09-14-207-007	2692 GEORGETOWN BLVD	255,600	252,800	185,701	182,901	CORRECTION TO APPRAISAL
1012	09-09-15-100-013	8 SOUTHWICK CT	240,200	208,000	240,200	208,000	MARKET VALUE CHANGE
1013	09-09-15-100-017	12 SOUTHWICK CT	307,100	246,000	307,100	246,000	MARKET VALUE CHANGE
1014	09-09-15-102-035	12 HAVERHILL CT	236,700	204,800	236,700	204,800	MARKET VALUE CHANGE
1015	09-09-15-104-018	2800 ASHCOMBE DR	286,400	260,000	286,400	260,000	MARKET VALUE CHANGE
1016	09-09-15-104-105	2898 RAYFIELD AVE	292,600	292,600	292,600	292,600	ASSESSMENT DETERMINED TO BE ACCURATE
1017	09-09-15-104-163	2708 S SPURWAY DR	281,800	260,000	281,800	260,000	MARKET VALUE CHANGE
1018	09-09-15-104-206	2709 S SPURWAY DR	312,600	299,000	285,600	285,600	MARKET VALUE CHANGE
1019	09-09-15-104-264	2822 PURLEY AVE	371,800	317,500	371,800	317,500	MARKET VALUE CHANGE
1020	09-09-15-205-014	2345 TRAYER BLVD	238,200	232,500	238,200	232,500	MARKET VALUE CHANGE
1021	09-09-16-200-176	2715 BRISTOL RIDGE DR	266,200	228,500	266,200	228,500	MARKET VALUE CHANGE
1022	09-09-16-201-044	2871 DILLON DR	357,700	350,000	332,261	332,261	MARKET VALUE CHANGE
1023	09-09-16-201-045	2869 DILLON DR	318,700	306,500	295,050	295,050	MARKET VALUE CHANGE
1024	09-09-16-204-011	2982 HAVRE ST	242,400	217,100	216,090	216,090	MARKET VALUE CHANGE
1025	09-09-19-101-002	1301 MORNINGSIDE DR	321,300	211,500	321,300	211,500	CORRECTION TO APPRAISAL
1026	09-09-20-302-026	602 CRESSFIELD LA	186,400	186,400	142,382	142,382	ASSESSMENT DETERMINED TO BE ACCURATE
1027	09-09-20-314-006	612 MINER ST	184,200	184,200	87,117	87,117	ASSESSMENT DETERMINED TO BE ACCURATE
1028	09-09-20-318-025	445 HISCOCK ST	275,600	198,000	247,518	173,218	MARKET VALUE CHANGE
1029	09-09-20-318-026	485 HISCOCK ST	438,700	321,800	417,530	300,630	MARKET VALUE CHANGE
1030	09-09-20-402-008	425 DEPOT ST	1,732,800	1,196,100	1,732,800	1,196,100	MARKET VALUE CHANGE
1031	09-09-20-408-022	221 W SUMMIT ST	592,400	536,500	568,745	536,500	MARKET VALUE CHANGE
1032	09-09-22-201-036	1868 UPLAND DR	534,600	411,600	411,600	411,600	MARKET VALUE CHANGE
1033	09-09-23-402-019	1454 CRAWFORD LA	368,800	354,000	356,790	354,000	MARKET VALUE CHANGE
1034	09-09-26-103-030	810 CHERRYSTONE CT	597,700	597,700	467,413	467,413	ASSESSMENT DETERMINED TO BE ACCURATE
1035	09-09-29-105-005	511 E ANN ST	573,400	488,000	437,200	437,200	MARKET VALUE CHANGE
1036	09-09-29-105-008	603 E ANN ST	461,200	461,200	409,526	409,526	ASSESSMENT DETERMINED TO BE ACCURATE
1037	09-09-29-106-084	603 E HURON ST	25,091,700	25,091,700	25,091,700	25,091,700	ASSESSMENT DETERMINED TO BE ACCURATE
1038	09-09-29-115-025	331 E ANN ST	211,200	211,200	211,200	211,200	ASSESSMENT DETERMINED TO BE ACCURATE
1039	09-09-29-118-013	526 DETROIT ST	156,800	156,800	156,800	156,800	ASSESSMENT DETERMINED TO BE ACCURATE
1040	09-09-29-122-007	501 N FIFTH AVE	168,100	168,100	160,332	152,565	RECAPPING
1041	09-09-29-151-050	218 W KINGSLEY ST 406	557,300	430,000	557,300	430,000	MARKET VALUE CHANGE
1042	09-09-29-151-064	218 W KINGSLEY ST 508	506,100	412,500	488,040	412,500	MARKET VALUE CHANGE
1043	09-09-29-209-009	819 W WASHINGTON ST	189,100	162,500	189,100	162,500	MARKET VALUE CHANGE
1044	09-09-29-305-007	714 W LIBERTY ST	281,800	281,800	247,729	213,658	RECAPPING
1045	09-09-29-310-010	821 W LIBERTY ST	231,900	231,900	231,900	231,900	ASSESSMENT DETERMINED TO BE ACCURATE
1046	09-09-29-316-006	525 S FIRST ST	337,400	322,300	261,019	248,122	CORRECTION TO APPRAISAL
1047	09-09-29-321-015	515 SIXTH ST	269,700	269,700	246,771	223,842	RECAPPING
1048	09-09-29-321-017	525 SIXTH ST	226,000	226,000	220,966	215,933	RECAPPING
1049	09-09-29-328-015	617 W MADISON ST	226,400	226,400	219,450	219,450	ASSESSMENT DETERMINED TO BE ACCURATE
1050	09-09-29-409-006	334 S ASHLEY ST	198,200	90,800	182,576	90,800	CORRECTION TO APPRAISAL
1051	09-09-31-111-002	1258 CROSBY CRS	304,500	162,500	304,500	162,500	MARKET VALUE CHANGE
1052	09-09-31-301-011	1816 DUNMORE DR	219,100	205,000	206,535	205,000	MARKET VALUE CHANGE
1053	09-09-31-315-031	1705 BARRINGTON PL	269,200	247,500	269,200	247,500	MARKET VALUE CHANGE
1054	09-09-31-402-024	1465 MARIAN AVE	219,400	185,000	219,400	185,000	MARKET VALUE CHANGE
1055	09-09-33-108-007	1841 CAMBRIDGE RD	482,100	455,000	482,100	455,000	MARKET VALUE CHANGE
1056	09-09-33-114-005	1917 WASHTEWAW AVE	1,120,200	878,600	1,119,300	878,600	MARKET VALUE CHANGE
1057	09-09-33-120-018	1103 FERDOR RD	526,700	526,700	437,850	437,850	ASSESSMENT DETERMINED TO BE ACCURATE
1058	09-09-34-104-008	2972 HEATHER WAY	692,900	636,300	440,263	440,263	MARKET VALUE CHANGE
1059	09-09-34-108-024	1001 ABERDEEN DR	1,299,100	975,000	1,223,020	975,000	MARKET VALUE CHANGE
1060	09-09-34-113-019	1051 BELMONT RD	1,159,500	1,106,000	676,344	622,944	CORRECTION TO APPRAISAL
1061	09-09-35-305-014	3000 OVERRIDGE DR	511,000	394,000	451,920	394,000	MARKET VALUE CHANGE
1062	09-12-05-206-001	2100 S MAIN ST	1,152,000	946,000	946,050	946,000	MARKET VALUE CHANGE
1063	09-12-05-303-168	400 COLIN CIR	256,900	225,000	256,900	225,000	MARKET VALUE CHANGE
1064	09-12-06-106-015	2186 MERSHON DR	324,400	324,400	208,335	208,335	ASSESSMENT DETERMINED TO BE ACCURATE
1065	09-12-09-300-003	3909 RESEARCH PARK DR	878,600	850,000	831,505	831,505	MARKET VALUE CHANGE
1066	09-12-10-113-001	3196 NORDMAN DR	80,500	33,300	41,636	33,300	MARKET VALUE CHANGE
1067	09-12-10-303-010	2069 CHAMPAGNE DR	141,100	90,000	141,100	90,000	MARKET VALUE CHANGE
1068	09-12-10-303-121	3501 STONE SCHOOL RD	171,400	0	80,519	0	EXEMPTION GRANTED
1069	09-12-10-303-125	2043 CHAMPAGNE DR	169,100	129,100	104,084	104,084	MARKET VALUE CHANGE
2001	09-08-25-206-001	3094 LAKEWOOD DR	359,000	310,900	230,079	209,454	MARKET VALUE CHANGE
2002	09-08-36-400-042	2542 JADE CT	264,400	264,400	141,887	141,887	ASSESSMENT DETERMINED TO BE ACCURATE
2003	09-09-10-305-004	2291 CANYON CT	298,500	275,600	278,250	275,600	MARKET VALUE CHANGE
2004	09-09-10-402-025	3046 N SPURWAY DR	460,600	433,300	392,395	365,095	MARKET VALUE CHANGE
2005	09-09-10-402-157	3216 BRACKLEY DR	443,000	425,000	405,781	405,781	MARKET VALUE CHANGE
2006	09-09-14-301-037	2235 YORKTOWN DR	325,600	316,700	300,825	300,825	MARKET VALUE CHANGE
2007	09-09-15-103-010	2615 TRAYER BLV	436,600	360,000	436,600	360,000	MARKET VALUE CHANGE
2008	09-09-15-103-012	2695 TRAYER BLV	214,700	214,700	146,347	146,347	ASSESSMENT DETERMINED TO BE ACCURATE
2009	09-09-15-104-089	2879 RAYFIELD	266,300	266,300	266,300	266,300	ASSESSMENT DETERMINED TO BE ACCURATE
2010	09-09-15-104-148	2955 AUGHTON RD	288,200	288,200	252,472	252,472	ASSESSMENT DETERMINED TO BE ACCURATE
2011	09-09-16-202-012	2824 DILLON DR	356,600	356,600	329,490	329,490	ASSESSMENT DETERMINED TO BE ACCURATE
2012	09-09-18-105-004	2703 WHITE OAK DR	574,600	490,000	574,600	490,000	MARKET VALUE CHANGE
2013	09-09-18-405-021	1559 NEWPORT CREEK DR	875,400	737,500	875,400	737,500	MARKET VALUE CHANGE
2014	09-09-20-415-008	325 E SUMMIT ST 103	362,500	334,500	362,500	334,500	MARKET VALUE CHANGE
2015	09-09-20-415-010	325 E SUMMIT ST 202	354,200	345,000	354,200	345,000	MARKET VALUE CHANGE
2016	09-09-20-415-011	325 E SUMMIT ST 203	362,500	334,500	362,500	334,500	MARKET VALUE CHANGE
2017	09-09-21-401-097	1237 ISLAND DR 104	117,000	112,500	103,145	103,145	MARKET VALUE CHANGE
2018	09-09-26-103-042	3595 FOX HUNT DR	374,600	350,000	374,600	350,000	MARKET VALUE CHANGE
2019	09-09-27-100-026	807 ASA GRAY 303	219,100	200,000	208,813	200,000	MARKET VALUE CHANGE
2020	09-09-27-301-090	184 ORCHARD HILLS CT	700,200	625,000	700,200	625,000	MARKET VALUE CHANGE
2021	09-09-27-303-003	2205 LAFAYETTE RD	995,200	995,200	819,000	819,000	ASSESSMENT DETERMINED TO BE ACCURATE
2022	09-09-29-151-045	218 W KINGSLEY ST 401	734,400	680,000	684,762	680,000	MARKET VALUE CHANGE
2023	09-09-29-218-026	521 FOUNTAIN ST	477,000	457,500	459,375	457,500	MARKET VALUE CHANGE/CORRECTION TO APPRAISAL

PETITION NUMBER	PARCEL NUMBER	PROPERTY ADDRESS	2024 ORIGINAL ASSESSMENT	2024 REVISED ASSESSMENT	2024 ORIGINAL TAXABLE	2024 REVISED TAXABLE	APPEAL TYPE CHANGE REASON
2024	09-09-29-411-047	436 S MAIN ST	534,600	525,000	356,794	356,794	MARKET VALUE CHANGE
2025	09-09-29-411-095	441 S ASHLEY 501	689,300	682,500	661,185	661,185	MARKET VALUE CHANGE
2026	09-09-29-420-025	512 PACKARD ST	549,500	507,100	375,150	375,150	MARKET VALUE CHANGE
2027	09-09-30-309-035	2018 LIBERTY HEIGHTS	271,200	234,000	271,200	234,000	MARKET VALUE CHANGE
2028	09-09-30-420-038	1 RIDGEMOR DR	714,500	615,000	535,274	535,274	MARKET VALUE CHANGE
2029	09-09-31-315-010	1900 DUNMORE RD	235,000	205,000	199,783	181,976	MARKET VALUE CHANGE
2030	09-09-31-315-025	1720 GLASTONBURY RD	250,500	232,500	250,500	232,500	MARKET VALUE CHANGE
2031	09-09-33-108-002	809 OXFORD DR	526,900	500,500	526,900	500,500	MARKET VALUE CHANGE
2032	09-09-33-119-011	2038 NORWAY RD	726,900	726,900	726,900	726,900	ASSESSMENT DETERMINED TO BE ACCURATE
2033	09-09-33-215-043	935 DEWEY AV	1,028,100	1,028,100	727,974	727,974	ASSESSMENT DETERMINED TO BE ACCURATE
2034	09-09-33-232-002	1111 WOODLAWN AVE	357,500	300,000	357,500	300,000	MARKET VALUE CHANGE
2035	09-09-33-406-001	3016 BROCKMAN BLVD	269,300	269,300	249,875	249,875	ASSESSMENT DETERMINED TO BE ACCURATE
2036	09-09-34-116-020	3090 GEDDES AV	669,700	610,000	588,294	588,294	MARKET VALUE CHANGE
2037	09-09-35-302-024	1536 STONEHAVEN ST	866,500	710,000	746,831	710,000	MARKET VALUE CHANGE
2038	09-09-35-302-054	1932 BOULDER DR	442,200	357,500	442,200	357,500	MARKET VALUE CHANGE
2039	09-12-02-408-055	3550 TERHUNE RD	252,900	240,000	126,576	126,576	MARKET VALUE CHANGE
2040	09-12-04-204-035	1243 KENSINGTON DR	123,100	110,000	123,100	110,000	MARKET VALUE CHANGE
2041	09-12-05-303-222	235 W OAKBROOK DR	226,000	200,500	209,685	200,500	MARKET VALUE CHANGE
2042	09-12-09-104-064	3304 ALPINE DR	148,700	142,500	148,700	142,500	MARKET VALUE CHANGE
2043	09-12-10-302-006	9 BLAIN CT	101,800	80,000	101,800	80,000	MARKET VALUE CHANGE
3000	09-08-24-404-012	308 GLENWOOD	248,400	248,400	168,801	168,801	ASSESSMENT DETERMINED TO BE ACCURATE
3001	09-08-25-102-011	2630 JACKSON	1,097,400	920,400	984,132	920,400	MARKET VALUE CHANGE
3002	09-08-25-404-083	635 LIBERTY POINTE	163,900	148,500	163,900	148,500	MARKET VALUE CHANGE
3003	09-09-10-402-004	3004 N SPURWAY	426,200	390,000	356,146	356,146	MARKET VALUE CHANGE
3004	09-09-10-402-123	3119 MILLBURY	389,400	344,700	389,400	344,700	MARKET VALUE CHANGE
3005	09-09-10-402-143	3091 N SPURWAY	372,500	372,500	372,500	372,500	ASSESSMENT DETERMINED TO BE ACCURATE
3006	09-09-15-100-008	4 SOUTHWICK	244,600	180,000	244,600	180,000	MARKET VALUE CHANGE
3007	09-09-15-104-238	2829 RIDINGTON	299,500	279,000	271,509	271,509	MARKET VALUE CHANGE
3008	09-09-15-200-077	2991 OMLESAAD	345,300	325,600	345,300	325,600	MARKET VALUE CHANGE
3009	09-09-19-302-003	1064 HASPER	164,600	164,600	97,960	97,960	ASSESSMENT DETERMINED TO BE ACCURATE
3010	09-09-19-308-019	716 THOMAS	231,000	231,000	212,742	212,742	ASSESSMENT DETERMINED TO BE ACCURATE
3011	09-09-20-413-034	709 N FIFTH	470,500	440,000	470,500	440,000	MARKET VALUE CHANGE
3012	09-09-23-302-033	1398 WOLVERHAMPTON	448,600	398,000	448,600	398,000	MARKET VALUE CHANGE
3013	09-09-23-407-003	3645 CHARTER	313,400	307,000	311,220	307,000	MARKET VALUE CHANGE
3014	09-09-26-102-071	3500 FOX HUNT	545,300	475,000	368,808	368,808	MARKET VALUE CHANGE
3015	09-09-28-206-001	720 CATHERINE	376,900	376,900	259,327	259,327	ASSESSMENT DETERMINED TO BE ACCURATE
3016	09-09-29-111-031	322 E LIBERTY 15	561,500	561,500	532,176	532,176	ASSESSMENT DETERMINED TO BE ACCURATE
3017	09-09-29-215-034	214 N SEVENTH	215,300	178,700	171,090	171,090	MARKET VALUE CHANGE
3018	09-09-29-218-008	710 MILLER	352,800	352,800	241,237	241,237	ASSESSMENT DETERMINED TO BE ACCURATE
3019	09-09-29-325-021	714 HUTCHINS	246,900	246,900	202,720	202,720	ASSESSMENT DETERMINED TO BE ACCURATE
3020	09-09-29-411-060	133 ASHLEY MEWS	536,400	502,900	493,500	493,500	MARKET VALUE CHANGE
3021	09-09-29-411-098	441 S ASHLEY 403	427,500	384,600	413,595	384,600	MARKET VALUE CHANGE
3022	09-09-29-411-105	411 S ASHLEY 304	474,800	403,700	458,325	403,700	MARKET VALUE CHANGE
3023	09-09-29-411-108	441 S ASHLEY 201	398,300	287,500	385,875	287,500	MARKET VALUE CHANGE
3024	09-09-30-309-034	2022 LIBERTY HEIGHTS	271,500	271,500	231,105	231,105	ASSESSMENT DETERMINED TO BE ACCURATE
3025	09-09-30-409-010	803 MT PLEASANT	252,900	243,900	181,608	172,608	CORRECTION TO APPRAISAL
3026	09-09-31-402-022	1441 MARIAN	215,300	215,300	215,300	215,300	ASSESSMENT DETERMINED TO BE ACCURATE
3027	09-09-33-104-019	1120 BALDWIN	507,600	507,600	477,270	477,270	ASSESSMENT DETERMINED TO BE ACCURATE
3028	09-09-33-115-006	2009 WASHTEENAW	761,300	687,500	761,300	687,500	MARKET VALUE CHANGE
3029	09-09-33-229-004	1213 OLIVIA	373,300	307,500	373,300	307,500	MARKET VALUE CHANGE
3030	09-09-33-331-013	809 HENRY	401,400	401,400	298,215	298,215	ASSESSMENT DETERMINED TO BE ACCURATE
3031	09-09-33-331-009	1505 WHITE	561,100	561,100	449,002	449,002	ASSESSMENT DETERMINED TO BE ACCURATE
3032	09-09-33-414-006	1420 E STADIUM	901,900	901,900	901,900	901,900	ASSESSMENT DETERMINED TO BE ACCURATE
3033	09-09-33-417-009	1519 SHADFORD	355,300	345,000	171,334	171,334	MARKET VALUE CHANGE
3034	09-09-34-116-015	3076 GEDDES	496,800	496,800	276,410	276,410	ASSESSMENT DETERMINED TO BE ACCURATE
3035	09-09-34-210-003	809 BERKSHIRE	740,300	670,500	740,300	670,500	MARKET VALUE CHANGE
3036	09-09-34-212-038	2200 VINEWOOD	802,300	802,300	597,120	597,120	ASSESSMENT DETERMINED TO BE ACCURATE
3037	09-09-34-214-009	2239 GLENDALOCH	361,000	327,500	236,519	236,519	MARKET VALUE CHANGE
3038	09-09-34-407-007	2881 PROVINCIAL	405,100	405,100	364,245	364,245	ASSESSMENT DETERMINED TO BE ACCURATE
3039	09-09-34-409-003	2900 OVERRIDGE	352,700	337,500	352,700	337,500	MARKET VALUE CHANGE
3040	09-09-35-400-023	1575 MEADOWSIDE	350,300	325,000	350,300	325,000	MARKET VALUE CHANGE
3041	09-12-04-300-056	2575 S STATE	7,783,700	7,783,700	7,707,525	7,707,525	ASSESSMENT DETERMINED TO BE ACCURATE
3042	09-12-05-203-045	2361 DELAWARE	529,200	441,000	415,737	415,737	CORRECTION TO APPRAISAL
3043	09-12-05-303-076	187 KINGSBROOK	208,600	194,200	164,962	164,962	MARKET VALUE CHANGE
4000	09-09-16-200-199	2755 BRISTOL RIDGE RD	266,100	266,100	237,724	266,100	UNCAPPING
4001	09-09-16-312-010	SKYDALE DR-VACANT	7,100	7,100	2,387	7,100	UNCAPPING
4002	09-09-30-217-019	2104 JACKSON PL	166,700	166,700	166,700	106,078	RECAPING
4003	09-09-30-421-022	1466 BEMIDJI DR	269,400	269,400	269,400	199,800	RECAPING
4004	09-09-34-214-014	2254 BELMONT RD	778,300	778,300	505,146	483,200	CORRECTION TO APPRAISAL
4005	09-12-06-106-008	2079 DELAWARE DR	317,900	317,900	272,397	259,797	CORRECTION TO APPRAISAL
5000	09-08-24-402-018	2690 DEXTER	103,300	0	66,451	0	POVERTY EXEMPTION GRANTED
5001	09-08-24-416-003	444 EVERGREEN	143,500	0	126,264	0	POVERTY EXEMPTION GRANTED
5002	09-09-11-305-013	3238 KILBURN PARK	189,300	23,600	94,468	23,600	POVERTY EXEMPTION GRANTED
5003	09-09-14-100-284	3160 BOLGOS	121,900	0	69,878	0	POVERTY EXEMPTION GRANTED
5004	09-09-14-207-004	2650 GEORGETOWN	224,800	107,900	143,880	107,900	POVERTY EXEMPTION GRANTED
5005	09-09-15-100-019	14 SOUTHWICK	200,200	0	125,680	0	POVERTY EXEMPTION GRANTED
5006	09-09-15-102-048	25 HAVERHILL	193,300	0	120,024	0	POVERTY EXEMPTION GRANTED
5007	09-09-15-406-008	2587 PRAIRIE	190,400	0	118,781	0	POVERTY EXEMPTION GRANTED
5008	09-09-16-304-023	380 BROOKSIDE	182,700	27,300	109,463	27,300	POVERTY EXEMPTION GRANTED
5009	09-09-16-320-010	2303 PONTIAC	175,200	0	173,880	0	POVERTY EXEMPTION GRANTED
5010	09-09-16-322-003	817 BROOKSIDE	322,700	0	239,129	0	POVERTY EXEMPTION GRANTED
5011	09-09-19-305-056	617 ROSS	183,500	0	97,234	0	POVERTY EXEMPTION GRANTED
5012	09-09-20-102-004	353 KELLOGG	232,600	0	133,259	0	POVERTY EXEMPTION GRANTED
5013	09-09-20-305-002	1001 GOTT	257,900	0	176,076	0	POVERTY EXEMPTION GRANTED
5014	09-09-20-305-007	1017 GOTT	244,600	80,000	160,139	80,000	POVERTY EXEMPTION GRANTED
5015	09-09-20-409-017	110 FELCH	190,900	0	131,104	0	POVERTY EXEMPTION GRANTED
5016	09-09-21-100-023	1724 TRAVER	154,700	0	99,558	0	POVERTY EXEMPTION GRANTED
5017	09-09-21-212-011	1523 PEAR	172,800	0	96,392	0	POVERTY EXEMPTION GRANTED
5018	09-09-23-400-030	1260 BARDSTOWN	353,300	42,100	168,698	42,100	POVERTY EXEMPTION GRANTED
5019	09-09-26-204-205	642 WATERSEDGE	137,100	49,500	66,015	49,500	POVERTY EXEMPTION GRANTED
5020	09-09-27-311-015	2375 HILL	535,100	0	428,062	0	POVERTY EXEMPTION GRANTED
5021	09-09-29-122-003	209 E KINGSLEY	138,900	0	74,377	0	POVERTY EXEMPTION GRANTED
5022	09-09-29-219-006	508 FOUNTAIN	168,600	27,600	110,495	27,600	POVERTY EXEMPTION GRANTED

PETITION NUMBER	PARCEL NUMBER	PROPERTY ADDRESS	2024 ORIGINAL ASSESSMENT	2024 REVISED ASSESSMENT	2024 ORIGINAL TAXABLE	2024 REVISED TAXABLE	APPEAL TYPE CHANGE REASON
5023	09-09-29-327-013	618 FIFTH	243,700	97,300	129,734	97,300	POVERTY EXEMPTION GRANTED
5024	09-09-30-205-003	101 PLEASANT PL	161,600	0	105,282	0	POVERTY EXEMPTION GRANTED
5025	09-09-30-219-001	100 WORDEN	162,800	0	89,161	0	POVERTY EXEMPTION GRANTED
5026	09-09-30-304-045	2076 GARDEN	129,800	0	97,774	0	POVERTY EXEMPTION GRANTED
5027	09-09-30-304-051	2079 WINEWOOD	121,800	37,500	50,010	37,500	POVERTY EXEMPTION GRANTED
5028	09-09-31-206-035	2019 NORFOLK	158,700	0	104,094	0	POVERTY EXEMPTION GRANTED
5029	09-09-31-206-052	2009 NORFOLK	158,700	25,300	101,312	25,300	POVERTY EXEMPTION GRANTED
5030	09-09-31-208-145	2120 [AULINE BLV 214	73,200	0	36,319	0	POVERTY EXEMPTION GRANTED
5031	09-09-31-208-286	2140 PAULINE BLV 207	97,200	0	46,318	0	POVERTY EXEMPTION GRANTED
5032	09-09-31-214-022	909 EVELYN	197,900	29,800	119,407	29,800	POVERTY EXEMPTION GRANTED
5033	09-09-31-300-012	1510 LAS VEGAS	160,900	0	95,052	0	POVERTY EXEMPTION GRANTED
5034	09-09-31-313-024	1608 BARRINGTON	203,000	28,800	115,533	28,800	POVERTY EXEMPTION GRANTED
5035	09-09-31-410-002	1914 WINSTED	215,000	88,900	118,636	88,900	POVERTY EXEMPTION GRANTED
5036	09-09-35-303-031	3179 ASHER	199,800	0	150,031	0	POVERTY EXEMPTION GRANTED
5037	09-12-02-303-032	3501 EDGEWOOD	94,100	18,300	36,714	18,300	POVERTY EXEMPTION GRANTED
5038	09-12-02-305-007	3440 RICHARD	94,100	0	42,627	0	POVERTY EXEMPTION GRANTED
5039	09-12-02-403-014	2424 PINECREST	119,300	119,300	95,199	95,199	POVERTY EXEMPTION DENIED
5040	09-12-03-216-015	2224 INDEPENDENCE	185,600	0	111,260	0	POVERTY EXEMPTION GRANTED
5041	09-12-03-222-008	2541 EMERALD	150,800	0	55,434	0	POVERTY EXEMPTION GRANTED
5042	09-12-03-300-007	2810 KIMBERLY	167,100	0	167,100	0	POVERTY EXEMPTION GRANTED
5043	09-12-05-400-045	175 BRIARCREST DR 103	105,400	0	69,526	0	POVERTY EXEMPTION GRANTED
5044	09-12-10-103-006	2839 MARSHALL	182,400	91,600	122,146	91,600	POVERTY EXEMPTION GRANTED
5045	09-12-10-201-054	3055 FOREST CREEK	117,800	0	65,688	0	POVERTY EXEMPTION GRANTED
5046	09-12-10-301-020	3 KILBRENNAN	97,700	97,700	84,674	84,674	POVERTY EXEMPTION DENIED
5047	09-12-10-303-015	2095 STRATTON	123,500	0	111,405	0	POVERTY EXEMPTION GRANTED
5048	09-12-10-303-131	2151 STONE SCHOOL	88,200	0	60,613	0	POVERTY EXEMPTION GRANTED
6000	09-90-00-005-040	6 NICKELS ARCADE	600	0	600	0	LATE FILED 5076
6001	09-90-00-005-570	2715 PACKARD RD A	56,800	0	56,800	0	LATE FILED 5076
6002	09-90-00-010-415	800 BROWN SR	3,400	0	3,400	0	LATE FILED 5076
6003	09-90-00-054-422	314 W ANN ST	63,100	0	63,100	0	LATE FILED 5076
6004	09-90-00-070-465	1241 S MAPLE RD	60,700	0	60,700	0	LATE FILED 5076
6005	09-90-00-071-870	1208 S UNIVERSITY AVE	92,500	0	92,500	0	LATE FILED 5076
6006	09-90-00-072-131	414 S MAIN ST 600	658,600	0	658,600	0	ASSETS DISPOSED
6007	09-90-00-073-494	201 S MAIN ST - ROOF	26,500	0	26,500	0	ASSETS DISPOSED
6008	09-90-00-073-632	1600 S MAIN ST	25,500	0	25,500	0	ASSETS DISPOSED
6009	09-90-00-073-760	2310 GREEN RD	74,600	0	74,600	0	ASSETS DISPOSED
6010	09-90-00-073-895	416 W HURON ST	2,900	0	2,900	0	ASSETS DISPOSED
6011	09-90-00-076-316	2301 PLATT RD 100	62,600	0	62,600	0	LATE FILED 5076
6012	09-90-00-077-614	307 S MAIN ST	0	0	0	0	LATE FILED 5076
6013	09-90-00-078-685	405 N MAPLE RD	85,100	0	85,100	0	LATE FILED 5076
6014	09-90-00-079-505	575 BRIARWOOD CIR	101,900	101,900	101,900	101,900	LATE FILED 5076 DENIED
6015	09-90-00-079-937	2252 S MAIN ST	50,200	0	50,200	0	LATE FILED 5076
6016	09-90-00-079-938	3279 WASHTENAW AVE #103	39,500	0	39,500	0	LATE FILED 5076
6017	09-90-00-080-392	3050 WASHTENAW AVE #109	75,000	0	75,000	0	LATE FILED 5076
6018	09-90-00-080-609	3188 PACKARD RD	700	0	700	0	LATE FILED 5076
6019	09-90-00-081-064	2727 FULLER RD	4,200	0	4,200	0	ASSETS DISPOSED
6020	09-90-00-081-065	200 E WASHINGTON ST	1,800	0	1,800	0	ASSETS DISPOSED
6021	09-90-00-081-269	3300 WASHTENAW AVE STE 285	2,300	0	2,300	0	LATE FILED 5076
6022	09-90-00-081-708	455 E EISENHOWER PKY 102	65,800	94,300	65,800	94,300	LATE FILED PPS
6023	09-90-00-081-836	2455 HAYWARD ST	900	0	900	0	ASSETS DISPOSED
6024	09-90-00-081-852	202 E HURON ST	44,000	0	44,000	0	LATE FILED 5076
6025	09-90-00-082-044	462 BRIARWOOD CIR F 160C	75,000	0	75,000	0	LATE FILED 5076
6026	09-90-00-082-118	WASHTENAW AVE ELECT TRANS	29,004,200	32,012,900	29,004,200	32,012,900	CLERICAL ERROR
6027	09-90-00-082-568	VARIOUS	0	0	0	0	ASSETS DISPOSED
6028	09-90-00-082-576	877 W EISENHOWER PKY J	35,800	0	35,800	0	LATE FILED 5076
6029	09-90-00-082-723	2231 PLATT RD	0	0	0	0	LATE FILED 5076
6030	09-90-00-082-920	601 W STADIUM BLVD	100	0	100	0	ASSETS DISPOSED
6031	09-90-00-082-921	601 W STADIUM BLVD	5,400	0	5,400	0	ASSETS DISPOSED
6032	09-90-00-082-936	100 S FOURTH AVE	300	0	300	0	ASSETS DISPOSED
6033	09-90-00-082-937	136 E HURON ST	3,800	0	3,800	0	ASSETS DISPOSED
6034	09-90-00-082-943	800 BROWN ST	1,000	0	1,000	0	ASSETS DISPOSED