

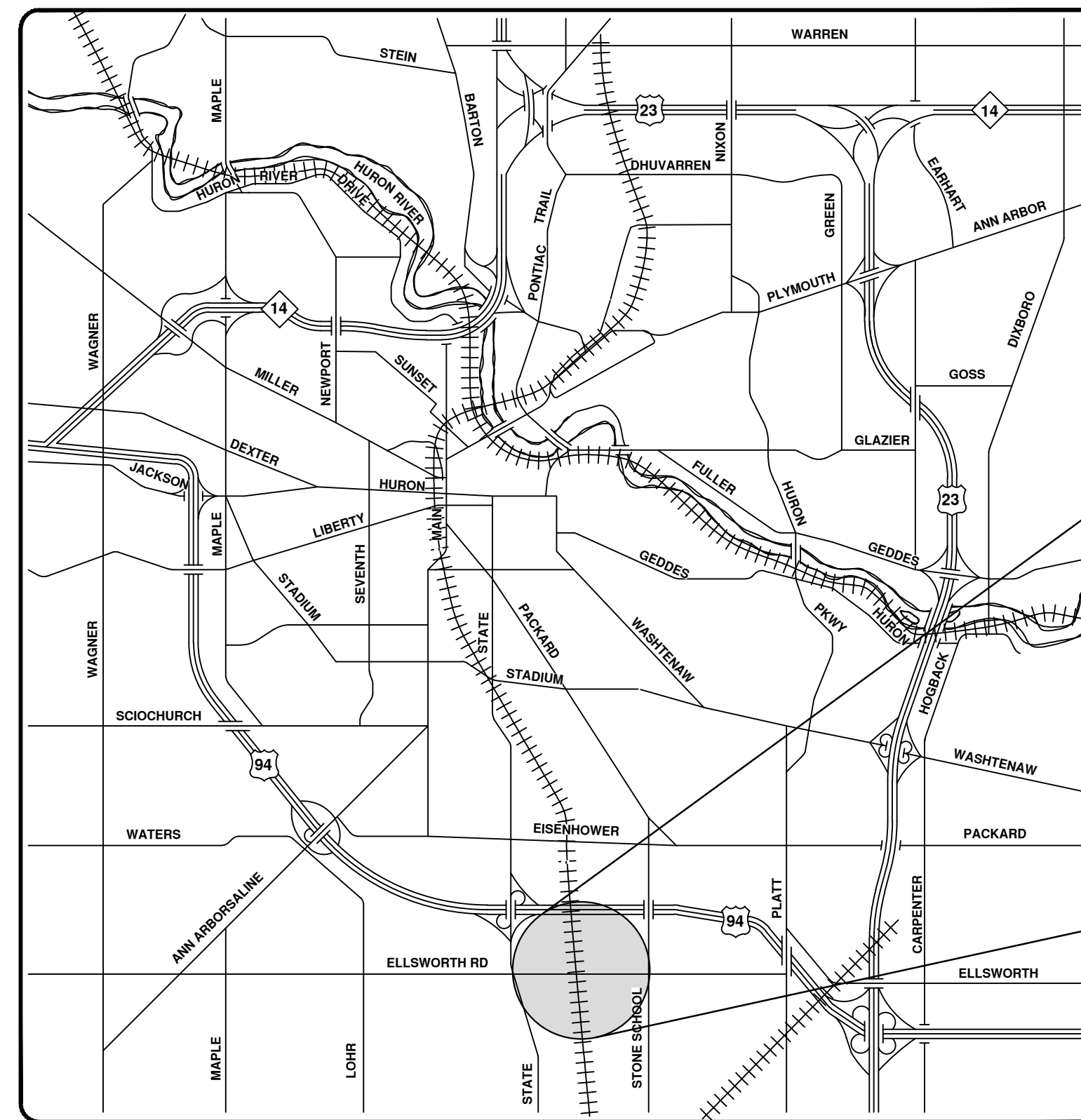


CITY OF ANN ARBOR ENGINEERING

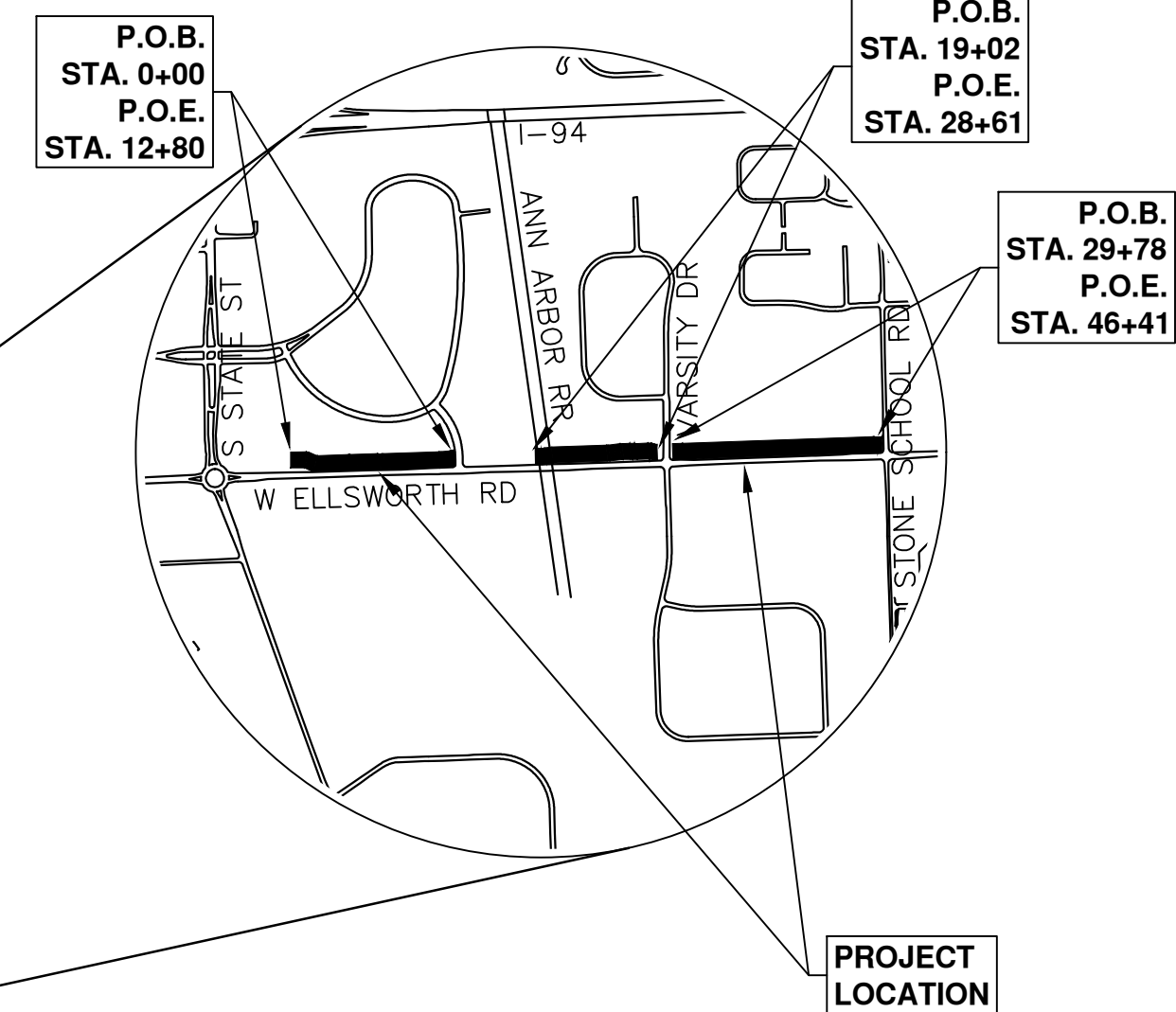

ELLSWORTH RD SIDEWALK GAP ELIMINATION

RFP 22-49, FILE No. 2022007

SHEET LIST TABLE	
SHEET NUMBER	SHEET TITLE
1	COVER SHEET
2	STANDARD NOTES
3	LEGEND AND DETAILS
4 - 5	REMOVALS - WEST OF RESEARCH PARK DR.
6	REMOVALS - EAST OF RAILROAD
7 - 9	REMOVALS - VARSITY DR. TO STONE SCHOOL RD.
10 - 12	PROPOSED SIDEWALK - WEST OF RESEARCH PARK DR.
13 - 16	PROPOSED SIDEWALK - EAST OF RAILROAD
17 - 20	PROPOSED SIDEWALK - VARSITY DR. TO STONE SCHOOL RD.
21 - 23	PROPOSED STORM SEWER



VICINITY MAP




PROJECT LOCATION

NOTES:

FOR PROTECTION OF UNDERGROUND UTILITIES AND IN CONFORMANCE WITH PUBLIC ACT 174 OF 2013, THE CONTRACTOR SHALL CALL 811 OR 1-800-482-7171 A MINIMUM OF THREE FULL WORKING DAYS, EXCLUDING SATURDAYS, SUNDAYS, AND HOLIDAYS, PRIOR TO BEGINNING EACH EXCAVATION IN AREAS WHERE PUBLIC UTILITIES HAVE NOT BEEN PREVIOUSLY LOCATED. MEMBERS WILL BE ROUTINELY NOTIFIED. THIS DOES NOT RELIEVE THE CONTRACTOR OF THE RESPONSIBILITY OF NOTIFYING UTILITY OWNERS WHO MAY NOT BE A PART OF THE "MISS DIG" ALERT SYSTEM.

THE UNDERGROUND LOCATIONS SHOWN FOR NATURAL GAS, TELEPHONE, ELECTRICAL POWER, CABLE TV AND FIBER OPTIC LINES ARE APPROXIMATE. THE CITY OF ANN ARBOR ASSUMES NO RESPONSIBILITY FOR THEIR ACCURATE REPRESENTATION IN THIS DRAWING. MISS DIG MUST BE CONTACTED PRIOR TO CONSTRUCTION TO LOCATE THESE UTILITIES.

THE CONSTRUCTION COVERED BY THESE PLANS SHALL CONFORM TO THE 1994 EDITION OF THE CITY OF ANN ARBOR PUBLIC SERVICES DEPARTMENT STANDARD SPECIFICATIONS, ITS DETAILS, WHICH ARE INCLUDED BY REFERENCE, AND THIS PROJECT'S CONTRACT DOCUMENTS. THE OMISSION OF ANY CURRENT STANDARD DETAIL DOES NOT RELIEVE THE CONTRACTOR FROM THIS REQUIREMENT.




REV.	DESCRIPTION	DATE	DRAWN	CHECKED
01	FINAL PLANS	6/22/22	KB/DF	TB
00	REVIEW SET	5/20/22	KB/DF	TB

CITY OF ANN ARBOR
PUBLIC SERVICES
301 EAST HURON STREET
ANN ARBOR, MI 48106-8647
www.a3gov.org



CITY OF ANN ARBOR - PUBLIC SERVICES - ENGINEERING
PROJECT DESCRIPTION AND LIMITS
SCALE
DRAWING No. 2022007-1
SHEET No. 1 OF 23

PREPARED UNDER THE SUPERVISION OF
[Signature]
THERESA BRIDGES, P.E. - MI LICENSE No. 6201052180
PROJECT MANAGER
DATE 6/22/2022



R:\2022007 Ellsworth SW Gap\Plan Production\2022007Cov.dwg - _g2 standard bw.stb - Plot Date: 6/22/2022 2:53:43 PM

© ELLSWORTH RD SIDEWALK GAP ELIMINATION; BID No. RFP 22-49; 2022007