

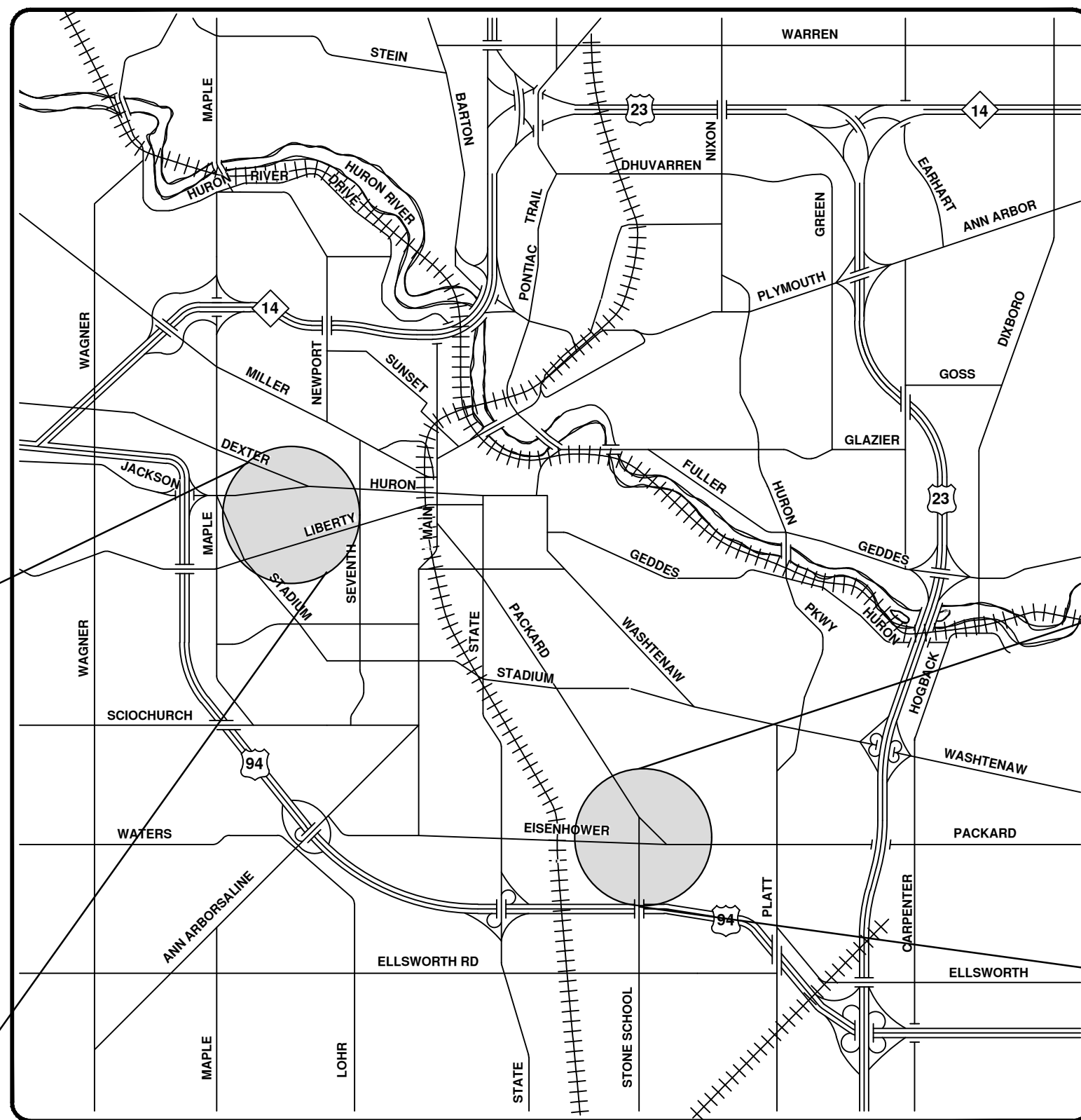



# CITY OF ANN ARBOR ENGINEERING

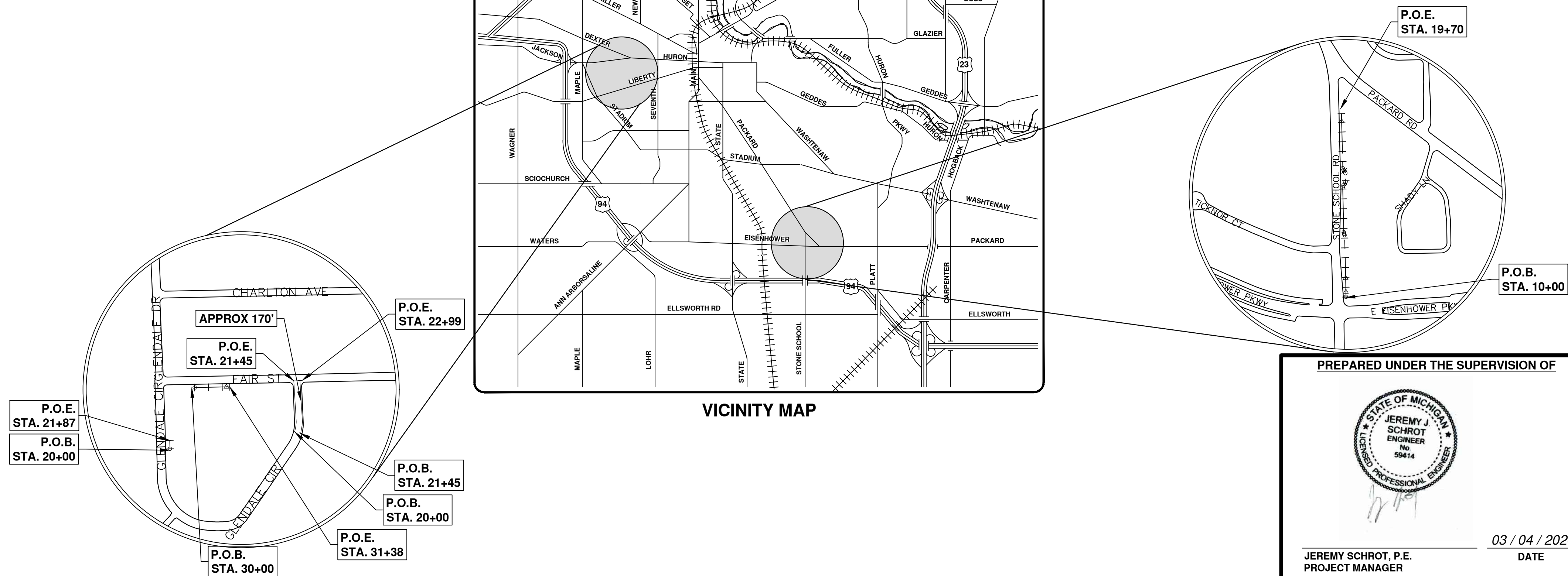
## 2024 SIDEWALK GAP PROJECT

RFP #24-14, FILE No. 2023-012

Sheet Number	Sheet Title
1	COVER SHEET
2	GENERAL NOTES
3	LEGEND
4	TYPICAL SECTIONS
5	REMOVAL PLAN - STONE SCHOOL ROAD
6	SIDEWALK LAYOUT PLAN - STONE SCHOOL ROAD
7	SIDEWALK PROFILE - STONE SCHOOL ROAD
8	MAINTENANCE OF TRAFFIC - STONE SCHOOL ROAD
9	REMOVAL PLAN - GLENDALE CIR & FAIR ST (WEST)
10	SIDEWALK LAYOUT PLAN & PROFILE - GLENDALE CIR & FAIR ST (WEST)
11	SIDEWALK LAYOUT PLAN AND PROFILE - FAIR STREET
12	REMOVAL PLAN - GLENDALE CIR EAST
13	SIDEWALK LAYOUT PLAN AND PROFILE - GLENDALE CIR (WEST)
14	SIDEWALK LAYOUT PLAN AND PROFILE - GLENDALE CIR (EAST)



VICINITY MAP



**NOTES:**

FOR PROTECTION OF UNDERGROUND UTILITIES AND IN CONFORMANCE WITH PUBLIC ACT 174 OF 2013, THE CONTRACTOR SHALL CALL 811 OR 1-800-482-7171 A MINIMUM OF THREE FULL WORKING DAYS, EXCLUDING SATURDAYS, SUNDAYS, AND HOLIDAYS, PRIOR TO BEGINNING EACH EXCAVATION IN AREAS WHERE PUBLIC UTILITIES HAVE NOT BEEN PREVIOUSLY LOCATED. MEMBERS WILL THUS BE ROUTINELY NOTIFIED. THIS DOES NOT RELIEVE THE CONTRACTOR OF THE RESPONSIBILITY OF NOTIFYING UTILITY OWNERS WHO MAY NOT BE A PART OF THE "MISS DIG" ALERT SYSTEM.

THE UNDERGROUND LOCATIONS SHOWN FOR NATURAL GAS, TELEPHONE, ELECTRICAL POWER, CABLE TV AND FIBER OPTIC LINES ARE APPROXIMATE. THE CITY OF ANN ARBOR ASSUMES NO RESPONSIBILITY FOR THEIR ACCURATE REPRESENTATION IN THIS DRAWING. MISS DIG MUST BE CONTACTED PRIOR TO CONSTRUCTION TO LOCATE THESE UTILITIES.

THE CONSTRUCTION COVERED BY THESE PLANS SHALL CONFORM TO THE 2024 EDITION OF THE CITY OF ANN ARBOR PUBLIC SERVICES DEPARTMENT STANDARD SPECIFICATIONS, ITS DETAILS, WHICH ARE INCLUDED BY REFERENCE, AND THIS PROJECT'S CONTRACT DOCUMENTS. THE OMISSION OF ANY CURRENT STANDARD DETAIL DOES NOT RELIEVE THE CONTRACTOR FROM THIS REQUIREMENT.



REV.	DESCRIPTION	DATE	DRAWN	CHECKED
4	BID PLANS	03/04/2024	AJC	ST
3	90% PLAN REVIEW	02/15/2024	AJC	ST
2	70% PLAN REVIEW	01/22/2024	AJC	ST
1	BASE PLAN REVIEW	09/03/2023	AJC	ST

CITY OF ANN ARBOR  
PUBLIC SERVICES  
301 EAST HURON STREET  
ANN ARBOR, MI 48106-8647  
www.a2gov.org



**CITY OF ANN ARBOR - PUBLIC SERVICES - ENGINEERING**  
SCALE  
DRAWING No.  
AA23002-1

SCOPE OF WORK CONSISTS OF 0.25 MI OF NEW SIDEWALK, GRADING DRIVEWAYS, AND RESTORATION ALONG STONE SCHOOL ROAD, GLENDALE CIRCLE, AND FAIR STREET

PREPARED UNDER THE SUPERVISION OF

DATE: 03 / 04 / 2024

JEREMY SCHROT, P.E.  
PROJECT MANAGER

CITY APPROVAL

DATE: 03 / 04 / 2024

FRANCISCA D. CHAN, P.E.  
PROJECT MANAGER

j:\AA\Design\AA23002 - 2024 Sidewalk Gap Project\Ann Arbor Cadd\Plan Production\AA23002\_Cov.dwg - \_a2 standard bw.stb - Plot Date: 3/6/2024 5:08:51 PM

© 2024 SIDEWALK GAP PROJECT; BID No. BID NO; AA23002