

ONLY 1 LANE  
FEEDS EAST  
MEDICAL  
CENTER DR  
AT A TIME

MAIDEN LN

FULLER RD

FULLER RD

PEDESTRIANS/  
BIKES CROSS  
4 ACTIVE LANES

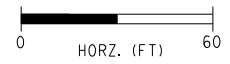
WIDEN BRIDGE  
TO WEST SIDE

EAST MEDICAL  
CENTER DR

WEST MEDICAL CENTER DR



EXHIBIT 1A  
ADDED RIGHT  
TURN LANE  
12/8/21



ONLY 1 LANE  
FEEDS EAST  
MEDICAL  
CENTER DR  
AT A TIME

MAIDEN LN

FULLER RD

FULLER RD

-PEDESTRIANS/  
BIKES CROSS  
4 ACTIVE LANES  
-SAME CROSSING  
LENGTH AS EXISTING

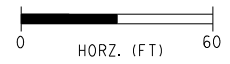
WIDEN BRIDGE  
TO WEST SIDE

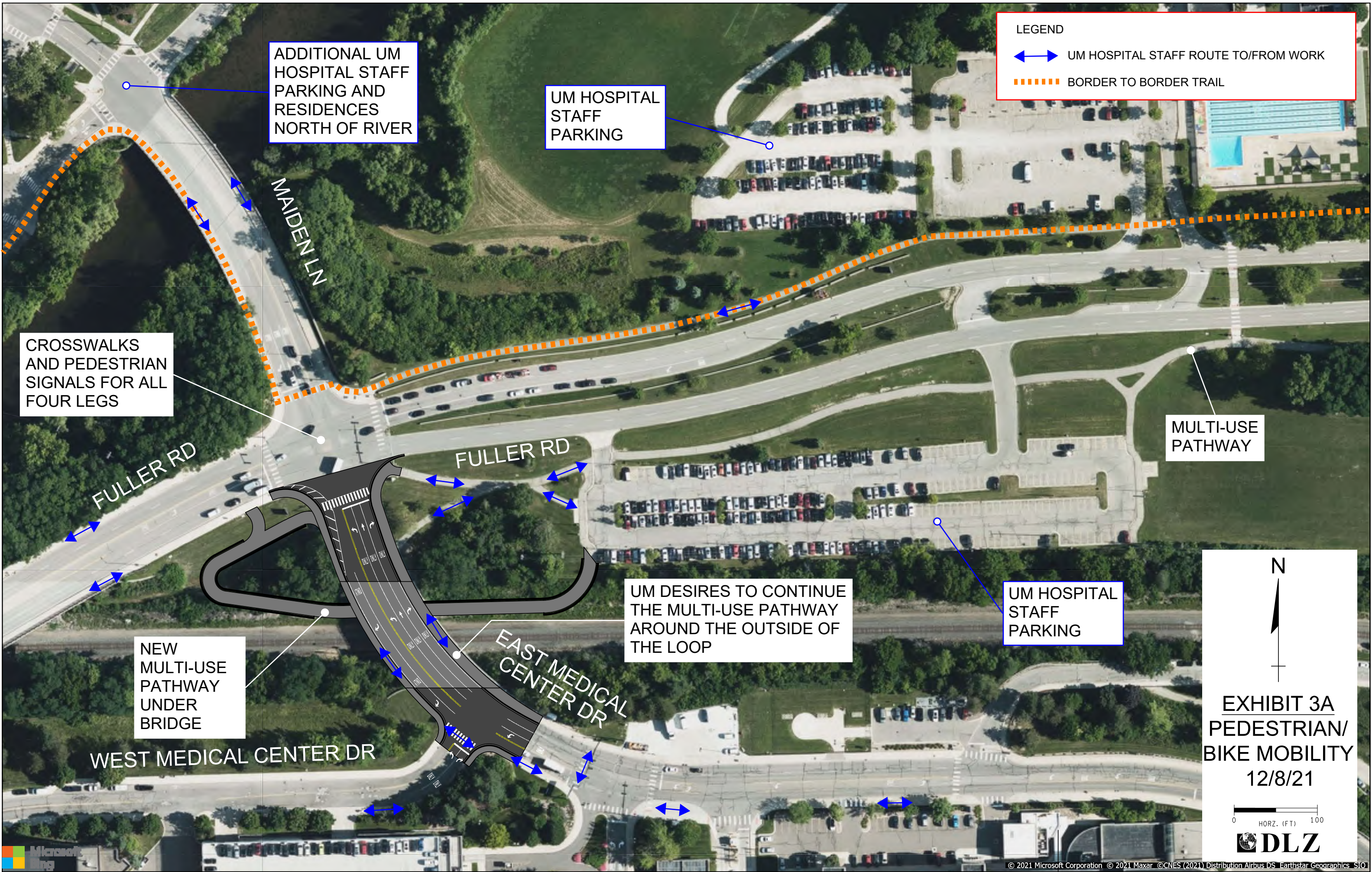
EAST MEDICAL  
CENTER DR

WEST MEDICAL CENTER DR





EXHIBIT 1B  
ADDED RIGHT  
TURN LANE  
12/8/21





**LEGEND**

-  UM HOSPITAL STAFF ROUTE TO/FROM WORK
-  BORDER TO BORDER TRAIL

ADDITIONAL UM HOSPITAL STAFF PARKING AND RESIDENCES NORTH OF RIVER

UM HOSPITAL STAFF PARKING

CROSSWALKS AND PEDESTRIAN SIGNALS FOR ALL FOUR LEGS

MULTI-USE PATHWAY

FULLER RD

FULLER RD

UM HOSPITAL STAFF PARKING

UM DESIRES TO CONTINUE THE MULTI-USE PATHWAY AROUND THE OUTSIDE OF THE LOOP

NEW MULTI-USE PATHWAY UNDER BRIDGE

EAST MEDICAL CENTER DR

WEST MEDICAL CENTER DR

N



**EXHIBIT 3A**  
**PEDESTRIAN/BIKE MOBILITY**  
 12/8/21

0      100  
 HORZ. (FT)



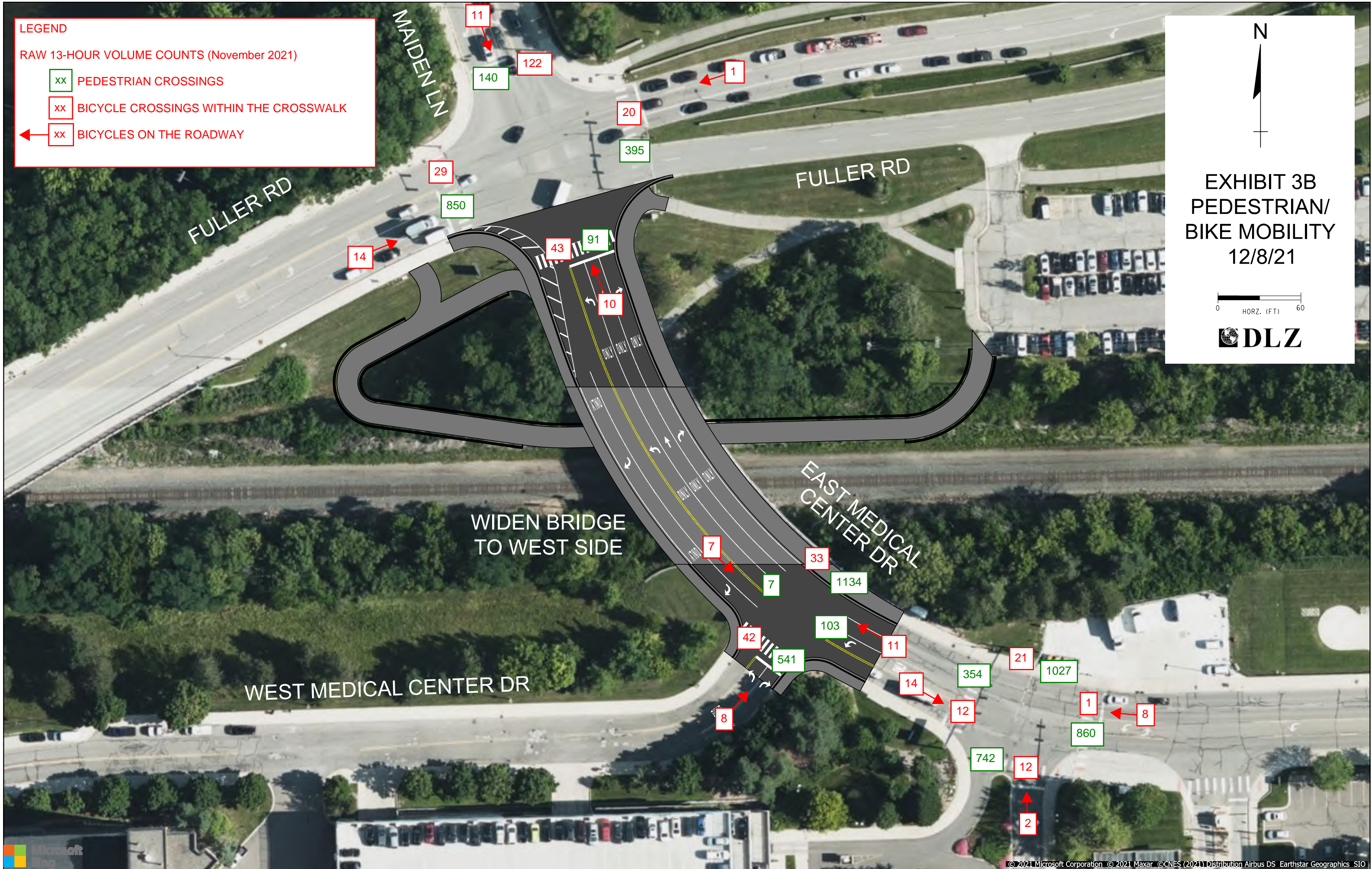
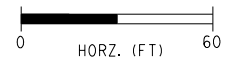
LEGEND

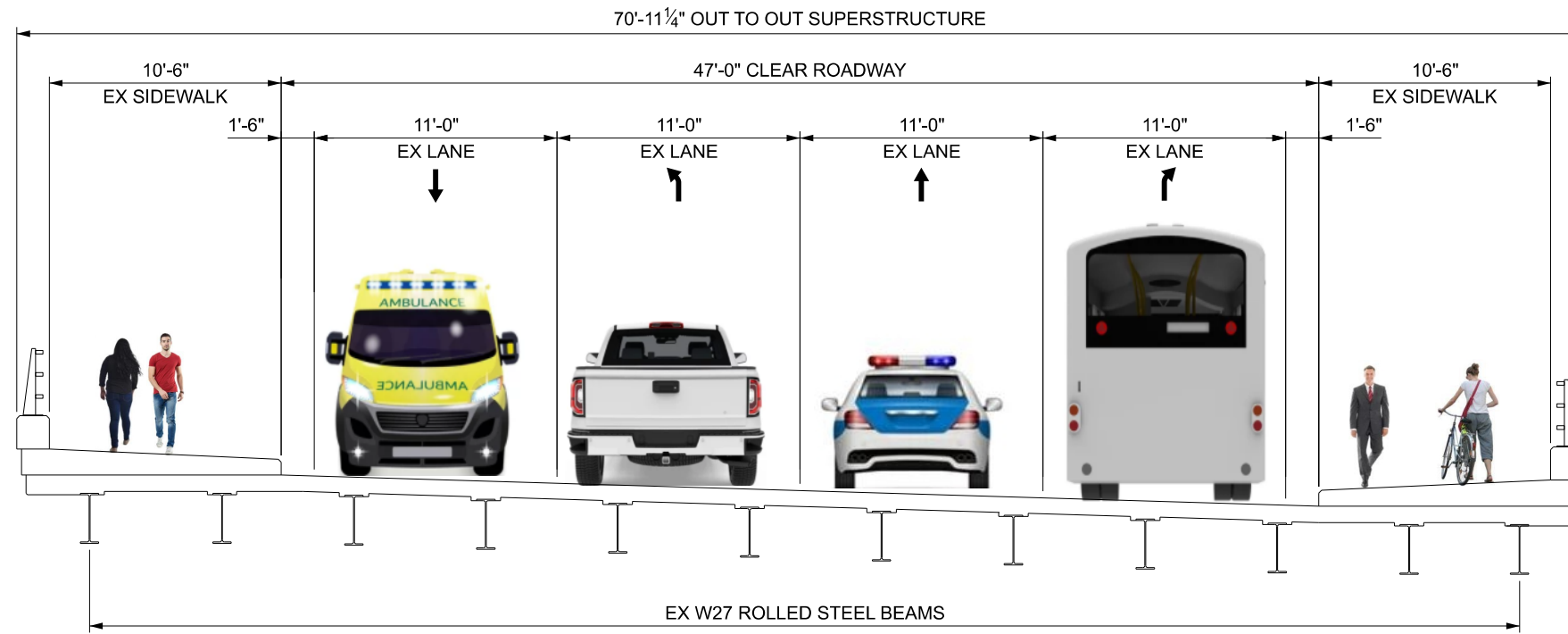
RAW 13-HOUR VOLUME COUNTS (November 2021)

- xx PEDESTRIAN CROSSINGS
- xx BICYCLE CROSSINGS WITHIN THE CROSSWALK
- xx BICYCLES ON THE ROADWAY




EXHIBIT 3B  
PEDESTRIAN/  
BIKE MOBILITY  
12/8/21





EXISTING SECTION  
FACING NORTH



PROPOSED SECTION - EXHIBIT 1A/1B  
FACING NORTH