



# CITY OF ANN ARBOR ENGINEERING

## THIRD & MOSLEY WATER MAIN AND RESURFACING PROJECT FINAL 12-15-21

BID No. ITB# 4702, FILE No. 2018-032

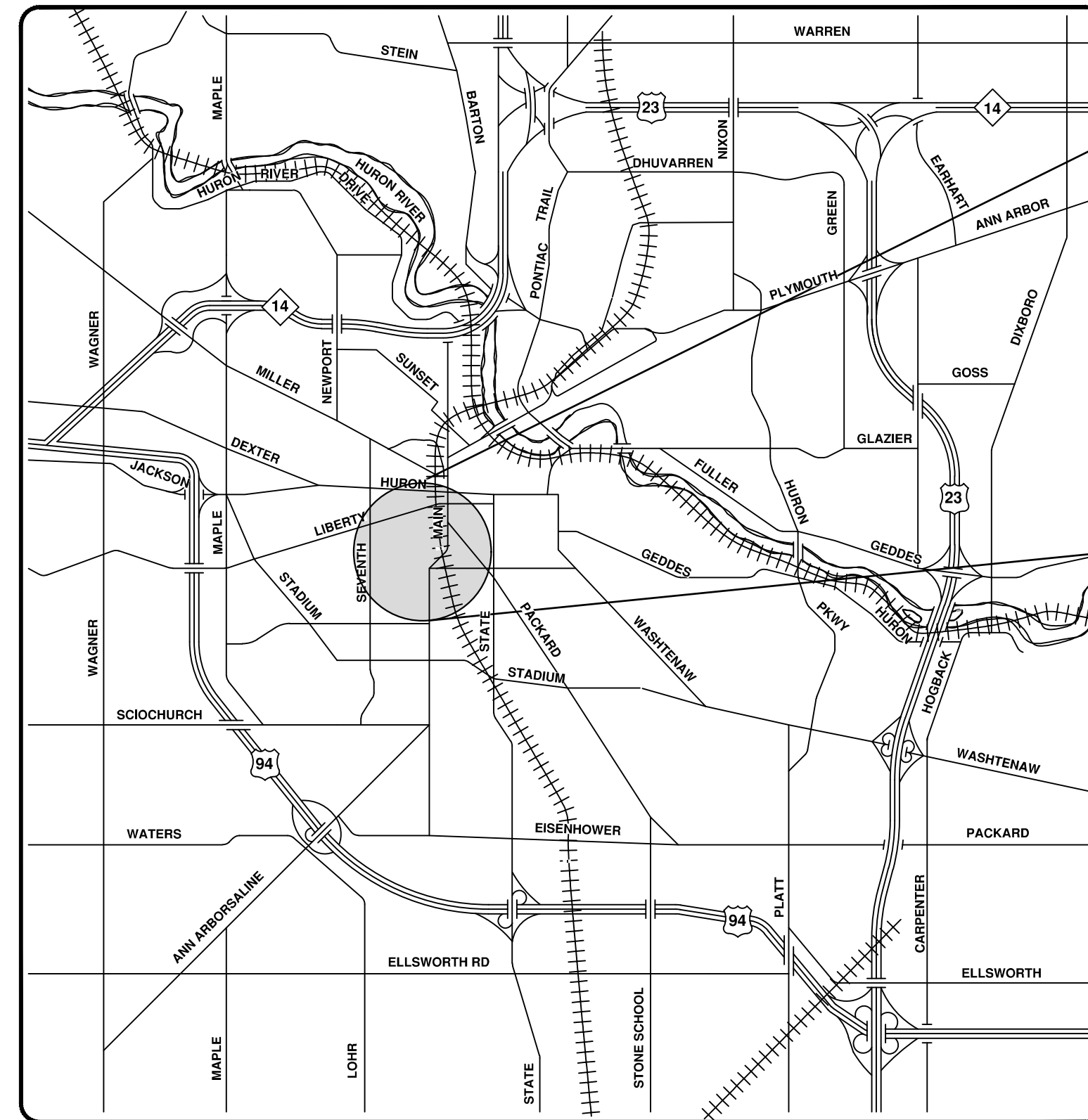

**NOTES**

FOR PROTECTION OF UNDERGROUND UTILITIES AND IN CONFORMANCE WITH PUBLIC ACT 174 OF 2013, THE CONTRACTOR SHALL CALL 811 OR 1-800-482-7171 A MINIMUM OF THREE FULL WORKING DAYS, EXCLUDING SATURDAYS, SUNDAYS, AND HOLIDAYS, PRIOR TO BEGINNING EACH EXCAVATION IN AREAS WHERE PUBLIC UTILITIES HAVE NOT BEEN PREVIOUSLY LOCATED. MEMBERS WILL THUS BE ROUTINELY NOTIFIED. THIS DOES NOT RELIEVE THE CONTRACTOR OF THE RESPONSIBILITY OF NOTIFYING UTILITY OWNERS WHO MAY NOT BE A PART OF THE "MISS DIG" ALERT SYSTEM.

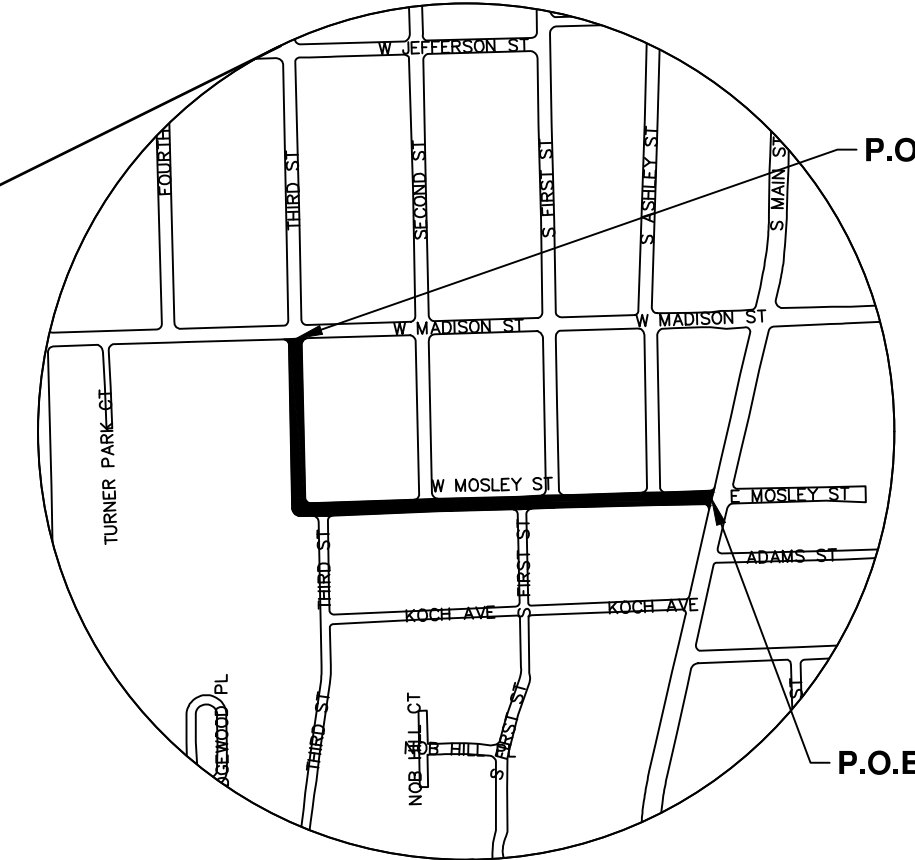
THE UNDERGROUND LOCATIONS SHOWN FOR NATURAL GAS, TELEPHONE, ELECTRICAL POWER, CABLE TV AND FIBER OPTIC LINES ARE APPROXIMATE. THE CITY OF ANN ARBOR ASSUMES NO RESPONSIBILITY FOR THEIR ACCURATE REPRESENTATION IN THIS DRAWING. MISS DIG MUST BE CONTACTED PRIOR TO CONSTRUCTION TO LOCATE THESE UTILITIES.

THE CONSTRUCTION COVERED BY THESE PLANS SHALL CONFORM TO THE 1994 EDITION OF THE CITY OF ANN ARBOR PUBLIC SERVICES DEPARTMENT STANDARD SPECIFICATIONS, ITS DETAILS, WHICH ARE INCLUDED BY REFERENCE, AND THIS PROJECT'S CONTRACT DOCUMENTS. THE OMISSION OF ANY CURRENT STANDARD DETAIL DOES NOT RELIEVE THE CONTRACTOR FROM THIS REQUIREMENT.

Sheet Number	Sheet Title
1	COVER
2	LEGEND
3	NOTES & BENCHMARKS
4	OVERALL SITE PLAN
5	ALIGNMENT PLAN - THIRD STREET
6	ALIGNMENT PLAN - MOSLEY STREET STA 0+00 TO STA 5+50
7	ALIGNMENT PLAN - MOSLEY STREET STA 5+50 TO STA 10+82.01
8	3rd STREET EXISTING TYPICAL SECTION
9	MOSLEY STREET EXISTING TYPICAL SECTION
10	3RD STREET PROPOSED TYPICAL SECTIONS
11	MOSLEY STREET PROPOSED TYPICAL SECTIONS
12	WATER MAIN DETAILS
13	MISCELLANEOUS DETAILS
14	MISCELLANEOUS DETAILS
15	MISCELLANEOUS DETAILS
16	MISCELLANEOUS DETAILS
17	SOIL EROSION AND SEDIMENTATION CONTROL NOTES AND DETAILS
18	SESC AND REMOVAL PLAN
19	WATER MAIN PLAN AND PROFILE - THIRD STREET STA 0+00 TO 3+00
20	WATER MAIN PLAN AND PROFILE - THIRD STREET STA 3+00 TO 5+50
21	WATER MAIN PLAN AND PROFILE - MOSLEY STREET STA 5+50 TO 9+00
22	WATER MAIN PLAN AND PROFILE - MOSLEY STREET STA 9+00 TO 12+00
23	WATER MAIN PLAN AND PROFILE - MOSLEY STREET STA 12+00 TO 15+00
24	WATER MAIN CONNECTIONS - HYDRANT 1, CONNECTION AT THIRD
25	WATER MAIN CONNECTIONS - CONNECTION AT SECOND & ASHLEY, HYDRANTS
26	PAVING PLAN AND PROFILE - THIRD STREET
27	PAVING PLAN AND PROFILE - MOSLEY STREET STA 0+00 TO STA 5+50
28	PAVING PLAN AND PROFILE - MOSLEY STREET STA 5+50 TO STA 10+82.01
29	INTERSECTION GRADING- THIRD STREET & MOSLEY STREET
30	INTERSECTION GRADING - SECOND ST
31	INTERSECTION GRADING - FIRST ST
32	INTERSECTION GRADING - ASHLEY ST
33	INTERSECTION GRADING - MAIN STREET
34	MAINTENANCE OF TRAFFIC PLAN
35	MOT STAGE 1 - WEST SIDE OF INTERSECTION CLOSED
36	MOT STAGE 2 - EAST SIDE OF INTERSECTION CLOSED
37	MAINTENANCE OF TRAFFIC PLAN PED DETOUR
38	PEDESTRIAN DETAILS
39	QUANTITIES




VICINITY MAP




REV.	DATE	DESCRIPTION	DRAWN	CHECKED

CITY OF ANN ARBOR  
PUBLIC SERVICES  
301 EAST HURON STREET  
ANN ARBOR, MI 48106-6647  
www.a2gov.org



CITY OF ANN ARBOR - PUBLIC SERVICES - ENGINEERING  
THIRD & MOSLEY WATER MAIN AND RESURFACING PROJECT  
SCALE  
DRAWING No. 2018-032-1  
SHEET No. 1 OF 39

PREPARED UNDER THE SUPERVISION OF  
*T.B.*  
THERESA BRIDGES, P.E. - MI LICENSE No. 52180  
PROJECT MANAGER  
12/15/2021  
DATE



C:\pwork\mflanagan\0867624\01 COVER.dwg - \_a2 standard bw.stb - Plot Date: 12/15/2021 11:28:49 AM

© THIRD, MOSLEY WATER MAIN AND RESURFACING PROJECT; BID No. ITB# 4702; 2018-032