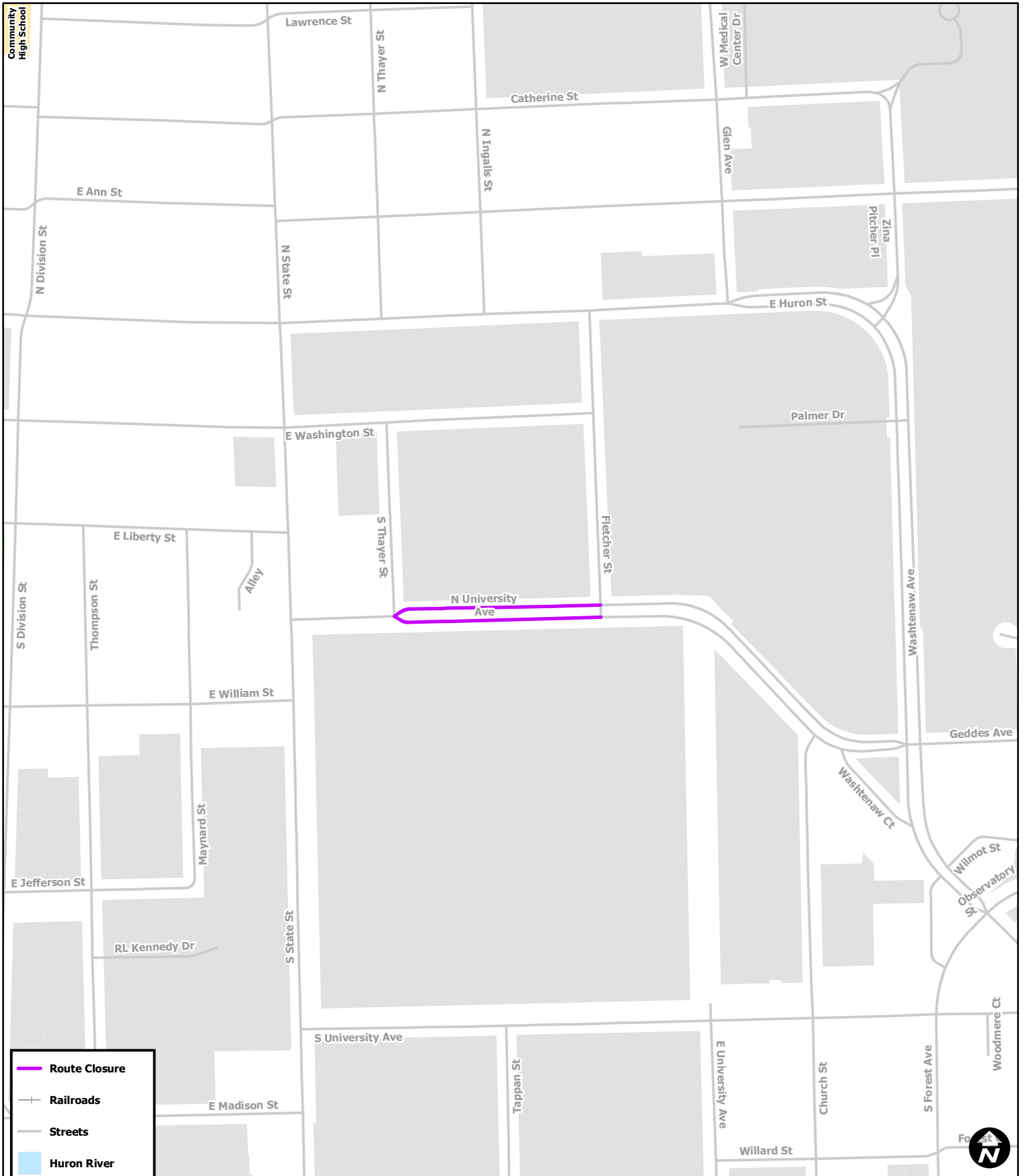










University of Michigan Community Festival



-  Route Closure
-  Railroads
-  Streets
-  Huron River
-  Parkland
-  Other Open Space
-  AAPS Schools
-  University Land



Map date 8/25/2015
 Any aerial imagery is circa 2012 unless otherwise noted
 Terms of use: www.a2gov.org/terms