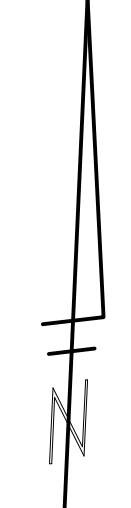
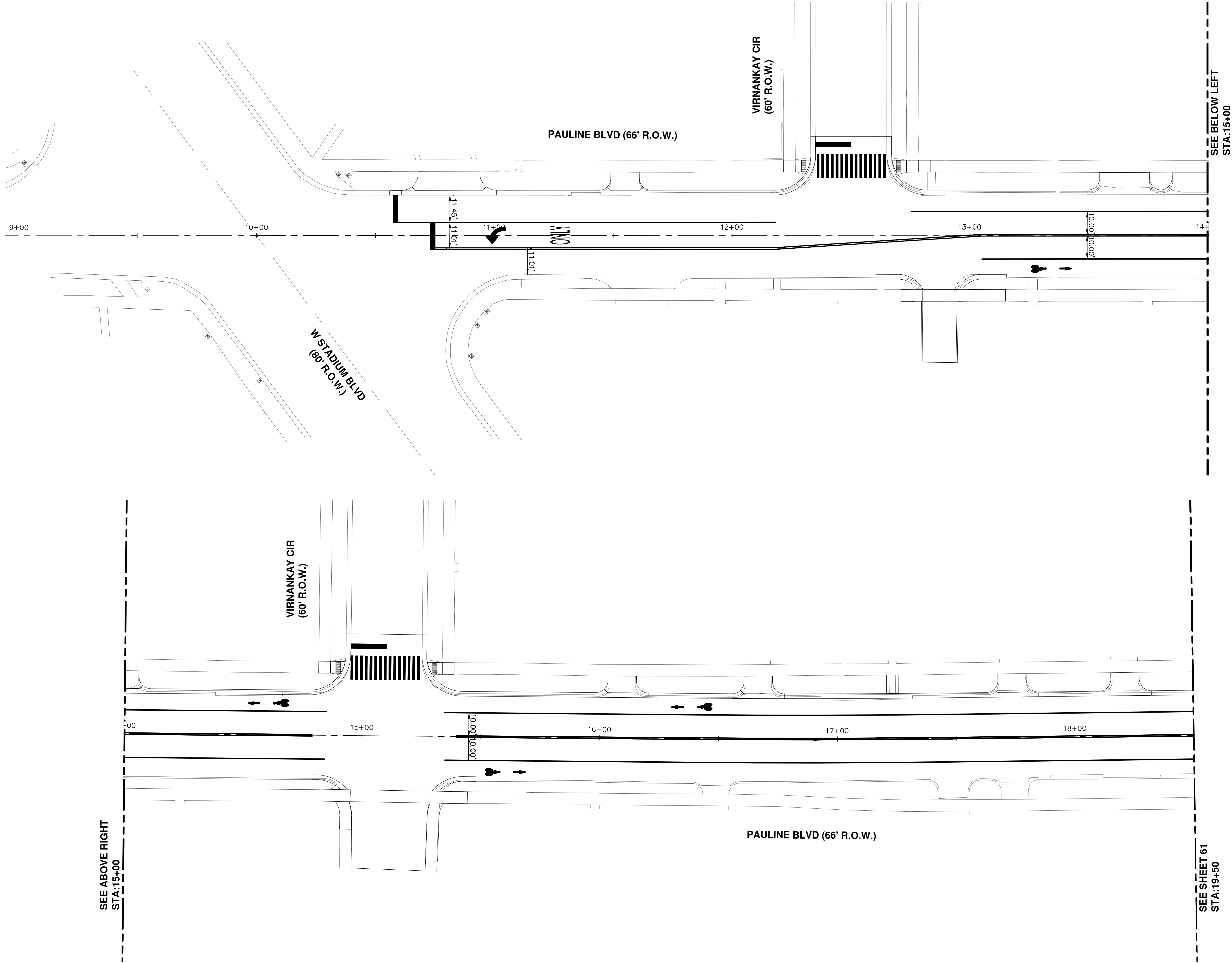



R:\2016036 Pauline Blvd (Stadium - Seventh)\Plan Production\2016036Fmrk.dwg Dwg Created: 6-Sep-17 - _a2_standard_color.stb - Plot Date: 6-Sep-17



SEE ABOVE RIGHT
STA:15+00

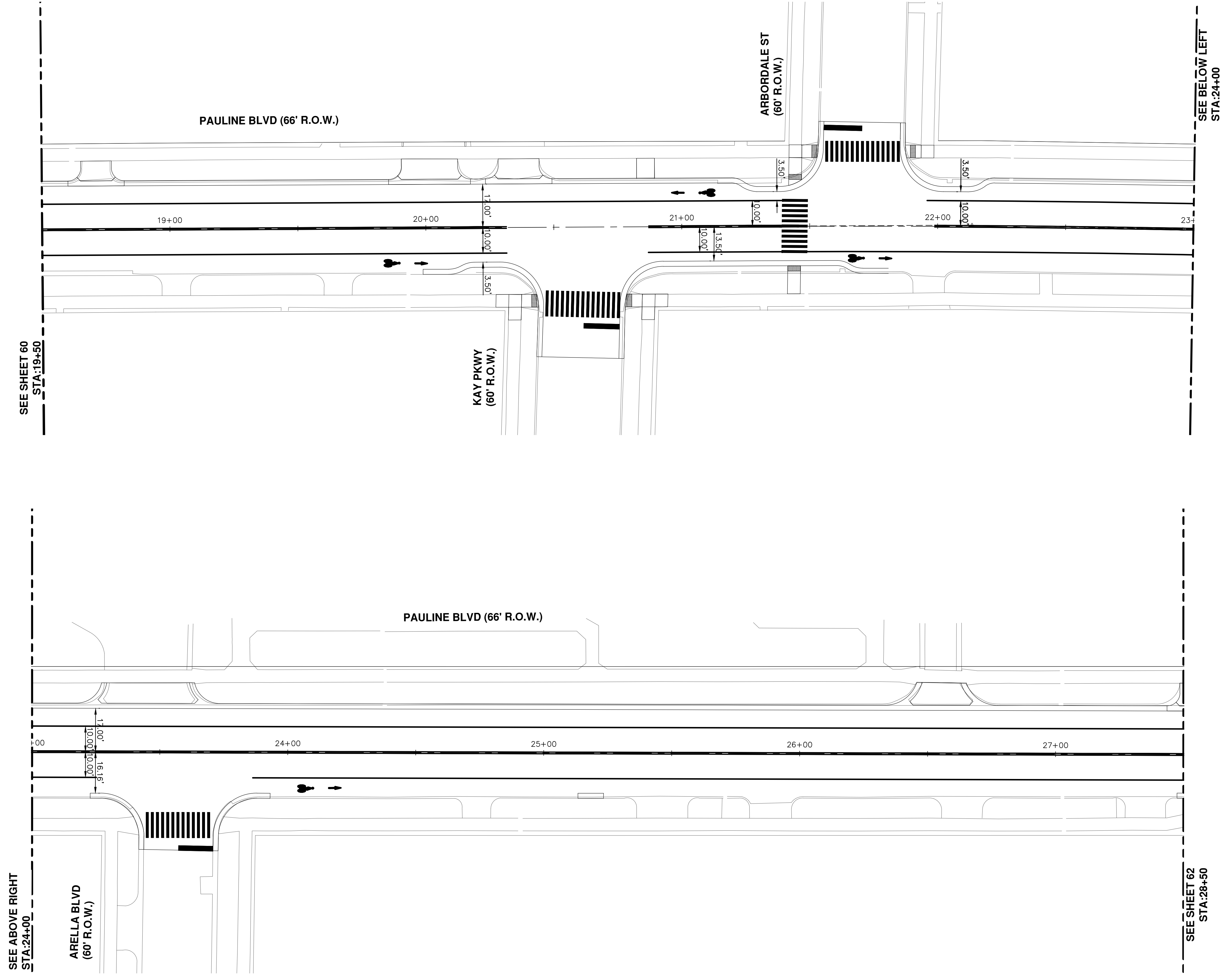
SEE SHEET 61
STA:19+50

SEE BELOW LEFT
STA:15+00



REV.	DESCRIPTION	DATE	BY	CHECKED
00	COPY TO NEXT LINE AND EDIT THE TEXT	DATE	BY	CHECKED





SEE ABOVE RIGHT
STA:24+00

ARELLA BLVD
(60' R.O.W.)

SEE SHEET 60
STA:19+50

PAULINE BLVD (66' R.O.W.)

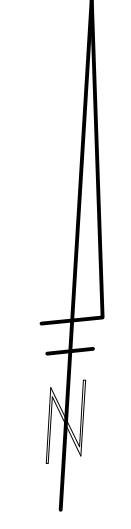
KAY PKWY
(60' R.O.W.)

ARBORDALE ST
(60' R.O.W.)

PAULINE BLVD (66' R.O.W.)

SEE SHEET 62
STA:28+50

SEE BELOW LEFT
STA:24+00



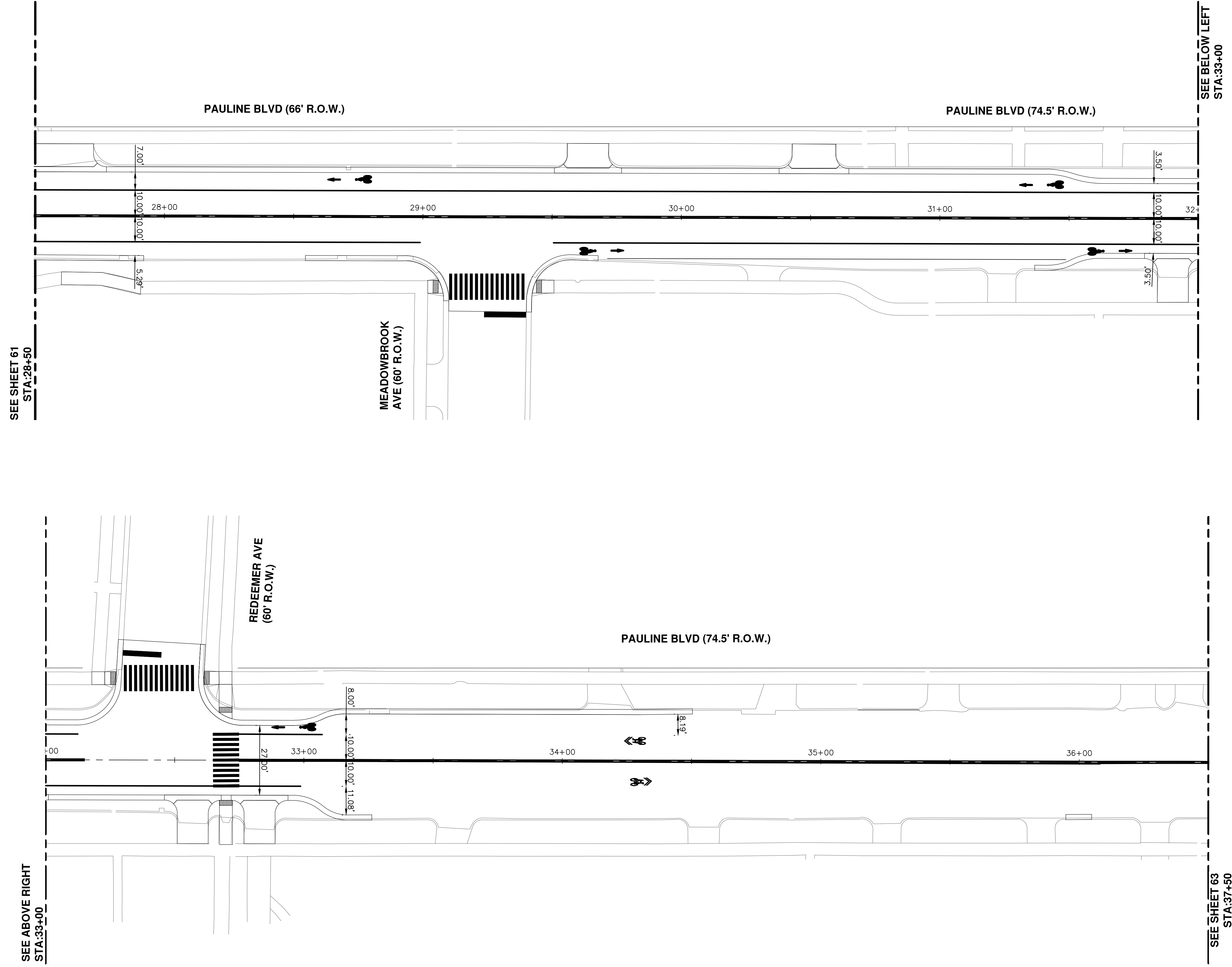
PROJECT MANAGEMENT - PUBLIC SERVICES - CITY OF ANN ARBOR
PAULINE BLVD. WATER MAIN REPLACEMENT
 PAVEMENT MARKINGS
 STA. 19+50 - STA. 28+50

SCALE PLAN: 1" = 20'
 DRAWING No. 2016036-61

CITY OF ANN ARBOR
 PUBLIC SERVICES
 301 EAST HURON STREET
 ANN ARBOR, MI 48106-8647
 www.a2gov.org

REV.	DESCRIPTION	DATE	BY	CHECKED
00	COPY TO NEXT LINE AND EDIT THE TEXT			

811
 Know what's below.
 Call Before you dig.




SEE SHEET 61
STA:28+50

SEE ABOVE RIGHT
STA:33+00

SEE BELOW LEFT
STA:33+00

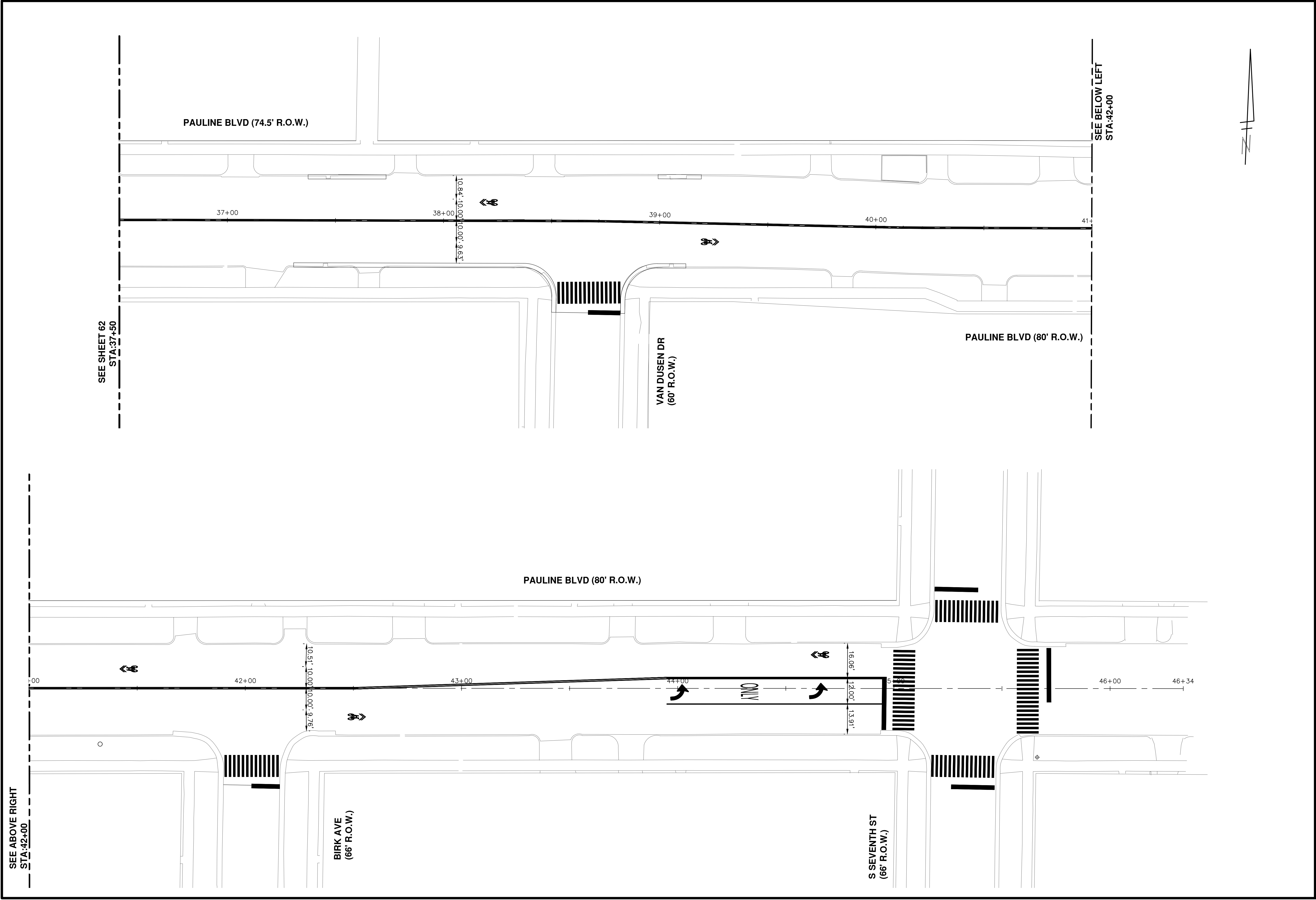
SEE SHEET 63
STA:37+50



REV.	DESCRIPTION	DATE	BY	CHECKED
00	COPY TO NEXT LINE AND EDIT THE TEXT			



R:\2016036 Pauline Blvd (Stadium - Seventh)\Plan Production\2016036Fmrk.dwg Dwg Created: 6-Sep-17 - _a2_standard_color.stb - Plot Date: 6-Sep-17



<p>PROJECT MANAGEMENT - PUBLIC SERVICES - CITY OF ANN ARBOR SCALE PLAN: 1" = 20' DRAWING No. 2016036-63</p>		<p>PAULINE BLVD. WATER MAIN REPLACEMENT PAVEMENT MARKINGS STA. 37+50 - P.O.E.</p>	
<p>CITY OF ANN ARBOR PUBLIC SERVICES 301 EAST HURON STREET ANN ARBOR, MI 48106-8647 www.a2gov.org</p>		<p>811 Know what's below. Call before you dig.</p>	
REV.	DESCRIPTION	DATE	CHECKED
00	COPY TO NEXT LINE AND EDIT THE TEXT	DATE	BY
			BY
			CHECKED