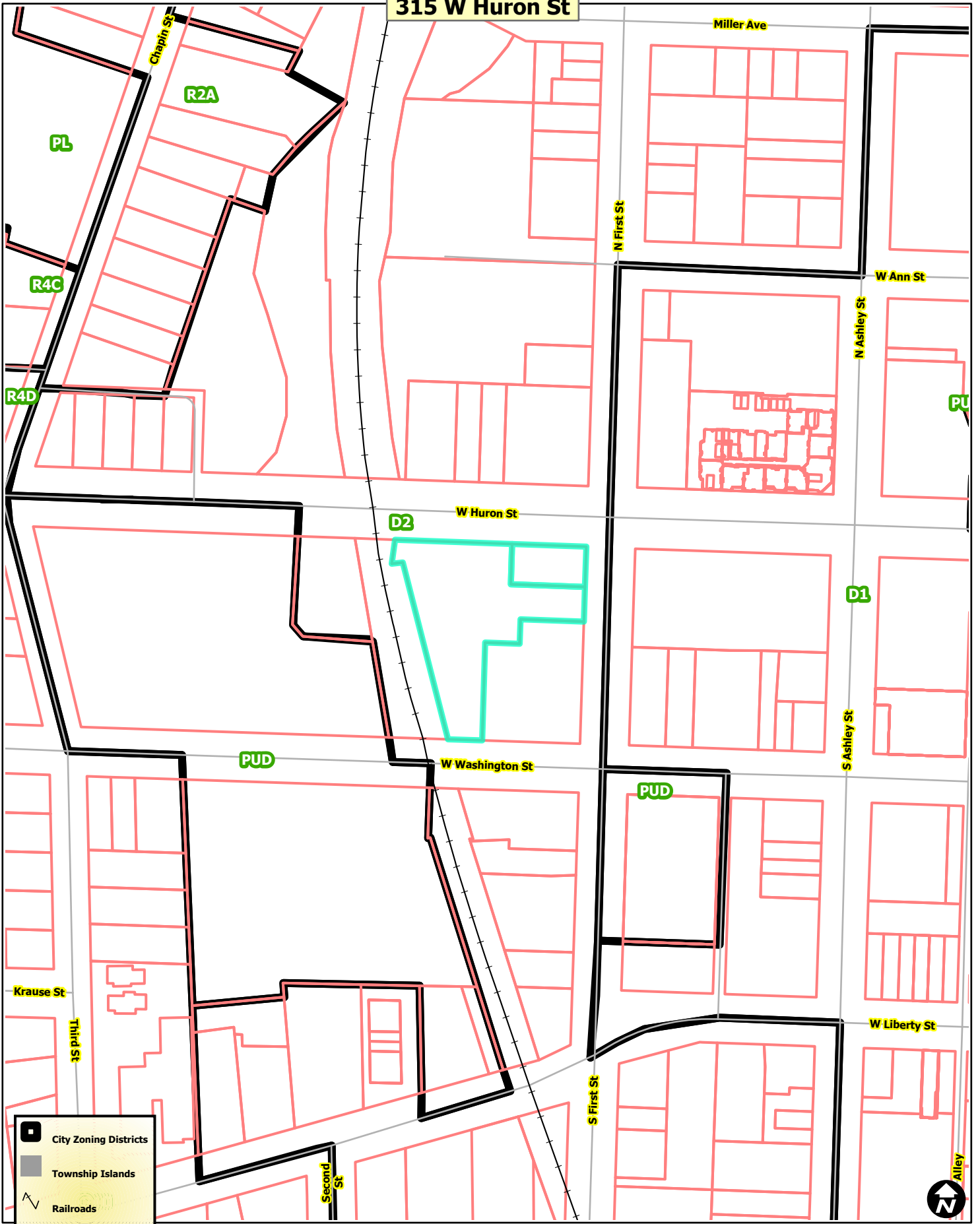







315 W Huron St



-  City Zoning Districts
-  Township Islands
-  Railroads
-  Huron River
-  Tax Parcels



Map date: 6/2/2025  
 Any aerial imagery is circa 2024 unless otherwise noted  
 Terms of use: [www.a2gov.org/terms](http://www.a2gov.org/terms)