



CITY OF ANN ARBOR ENGINEERING

2026 SIDEWALK GAP ELIMINATION PROJECT


APPLE ST, PEAR ST, BROCKMAN BLVD, CRESTLAND DR

NOTES

FOR PROTECTION OF UNDERGROUND UTILITIES AND IN CONFORMANCE WITH PUBLIC ACT 174 OF 2013, THE CONTRACTOR SHALL CALL 811 OR 1-800-482-7171 A MINIMUM OF THREE FULL WORKING DAYS, EXCLUDING SATURDAYS, SUNDAYS, AND HOLIDAYS, PRIOR TO BEGINNING EACH EXCAVATION IN AREAS WHERE PUBLIC UTILITIES HAVE NOT BEEN PREVIOUSLY LOCATED. MEMBERS WILL THUS BE ROUTINELY NOTIFIED. THIS DOES NOT RELIEVE THE CONTRACTOR OF THE RESPONSIBILITY OF NOTIFYING UTILITY OWNERS WHO MAY NOT BE A PART OF THE "MISS DIG" ALERT SYSTEM.


THE UNDERGROUND LOCATIONS SHOWN FOR NATURAL GAS, TELEPHONE, ELECTRICAL POWER, CABLE TV AND FIBER OPTIC LINES ARE APPROXIMATE. THE CITY OF ANN ARBOR ASSUMES NO RESPONSIBILITY FOR THEIR ACCURATE REPRESENTATION IN THIS DRAWING. MISS DIG MUST BE CONTACTED PRIOR TO CONSTRUCTION TO LOCATE THESE UTILITIES.

THE CONSTRUCTION COVERED BY THESE PLANS SHALL CONFORM TO THE CITY OF ANN ARBOR PUBLIC SERVICES AREA DESIGN STANDARDS AND CONSTRUCTION SPECIFICATIONS ("STANDARDS"). THE OMISSION OF ANY STANDARD DETAIL DOES NOT RELIEVE THE CONTRACTOR OF THEIR OBLIGATION TO CONSTRUCT ITEMS IN COMPLETE ACCORDANCE WITH THOSE STANDARDS.



REV.	DESCRIPTION	DATE	DRAWN	CHECKED

CITY OF ANN ARBOR
PUBLIC SERVICES
301 EAST HURON STREET
ANN ARBOR, MI 48106-1667
www.a2gov.org

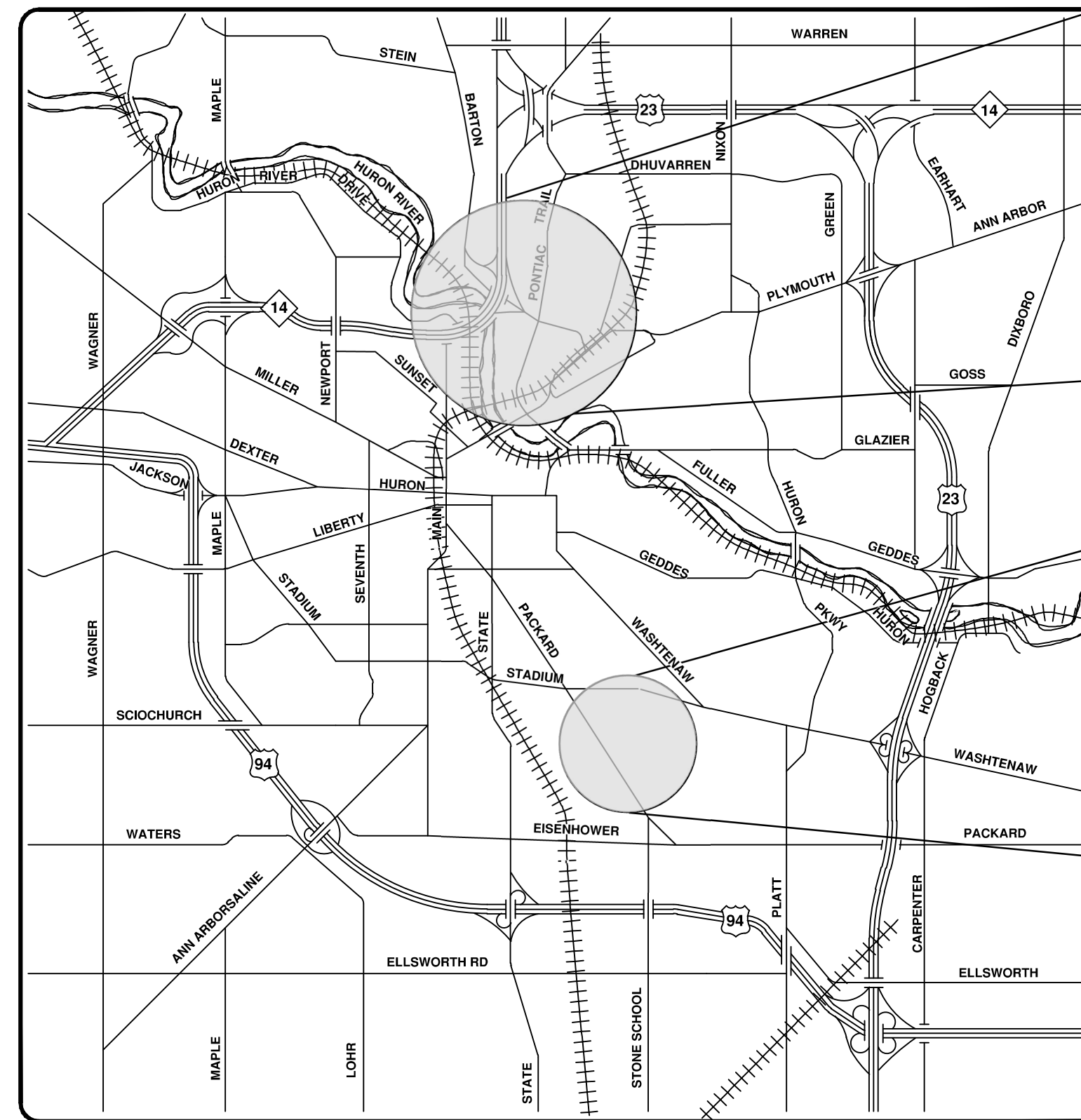



CITY OF ANN ARBOR - PUBLIC SERVICES - ENGINEERING
PROPOSED SIDEWALK FOR APPLE STREET, PEAR STREET
BROCKMAN BOULEVARD AND CRESTLAND DRIVE
SCALE: NTS
DRAWING NO. 2026-007-1
SHEET No. 1 OF 42

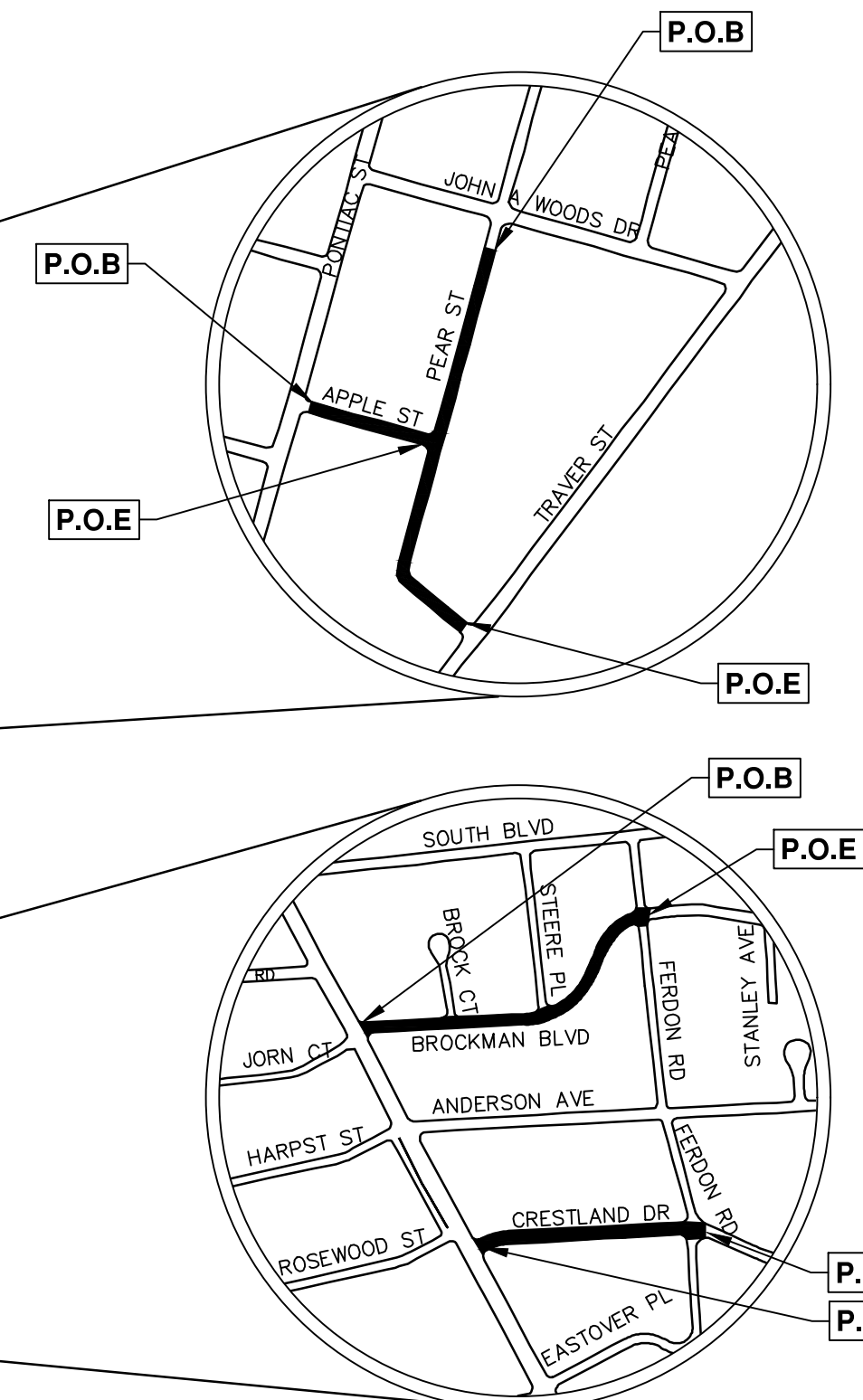
C:\pwork\mflnagon\dl544838\GCS-PLTS-COVER.dwg - _o2_standard bw.stb - Plot Date: 2/24/2026 3:22:37 PM

Sheet Number	Sheet Title
1	COVER
2	NOTES
3	LEGEND
4	PEDESTRIAN DETAILS 1
5	PEDESTRIAN DETAILS 2
6	PEDESTRIAN DETAILS 3
7	PEDESTRIAN DETAILS 4
8	APPLE STREET - TYPICALS
9	APPLE STREET - EXISTING CONDITIONS
10	APPLE STREET - REMOVAL PLAN
11	APPLE STREET - SITE PLAN
12	APPLE STREET - GRADING PLAN
13	APPLE STREET - SIGNAGE PLAN
14	PEAR STREET - TYPICALS
15	PEAR STREET - EXISTING CONDITIONS
16	PEAR STREET - EXISTING CONDITIONS
17	PEAR STREET - REMOVAL PLAN STA 0+00 TO 4+00
18	PEAR STREET - REMOVAL PLAN STA 4+00 TO STA 8+47
19	PEAR STREET - SITE PLAN STA 0+00 TO 4+00
20	PEAR STREET - SITE PLAN STA 4+00 TO STA 8+47
21	PEAR STREET - GRADING PLAN STA 0+00 TO 4+00
22	PEAR STREET - GRADING PLAN STA 4+00 TO STA 8+47
23	BROCKMAN BOULEVARD - TYPICALS
24	BROCKMAN BOULEVARD - EXISTING CONDITIONS 1
25	BROCKMAN BOULEVARD - EXISTING CONDITIONS 2
26	BROCKMAN BOULEVARD - REMOVAL PLAN 1
27	BROCKMAN BOULEVARD - REMOVAL PLAN 2
28	BROCKMAN BOULEVARD - SITE PLAN 1
29	BROCKMAN BOULEVARD - SITE PLAN 2
30	BROCKMAN BOULEVARD NORTH - GRADING PLAN STA 0+00 TO STA 3+50
31	BROCKMAN BOULEVARD NORTH - GRADING PLAN STA 3+50 TO STA 8+54
32	BROCKMAN BOULEVARD SOUTH - GRADING PLAN STA 0+00 TO STA 4+00
33	BROCKMAN BOULEVARD SOUTH - GRADING PLAN STA 4+00 TO STA 7+52
34	BROCKMAN BOULEVARD - DETAIL GRADES
35	BROCKMAN BOULEVARD - CLOSURE DETAIL
36	BROCKMAN BOULEVARD - SIGNAGE PLAN
37	CRESTLAND DRIVE - TYPICALS
38	CRESTLAND DRIVE - EXISTING CONDITIONS
39	CRESTLAND DRIVE - REMOVAL PLAN
40	CRESTLAND DRIVE - SITE PLAN
41	CRESTLAND DRIVE NORTH - GRADING PLAN
42	CRESTLAND DRIVE SOUTH - GRADING PLAN

RFP No. 26-14, FILE No. 2026-007



VICINITY MAP



<p>PREPARED UNDER THE SUPERVISION OF EXCLUDING PAGES 43-44</p> <p>Carmelle Tremblay ENGINEER No. 6201066570</p>		<p>CITY APPROVAL</p> <p>Fran Chan ENGINEER No. 6201311187</p>	
<p>02 / 25 / 2026 DATE</p>		<p>02 / 25 / 2026 DATE</p>	
<p>CARMELLE TREMBLAY, P.E. PROJECT MANAGER</p>		<p>FRAN CHAN, P.E. PROJECT MANAGER</p>	

© 2026 SIDEWALK GAP ELIMINATION PROJECT; RFP No. 26-14; 2026-007