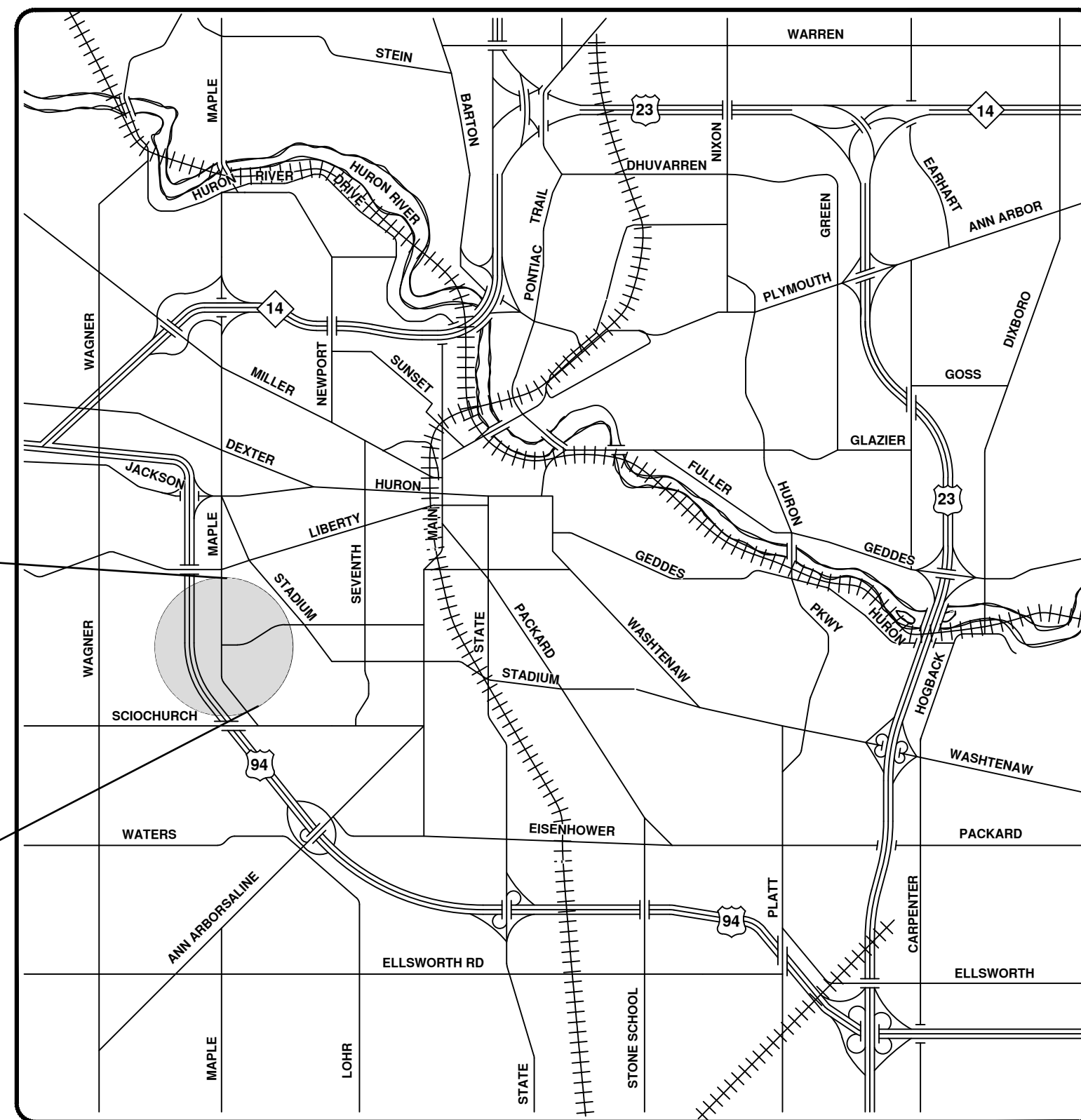





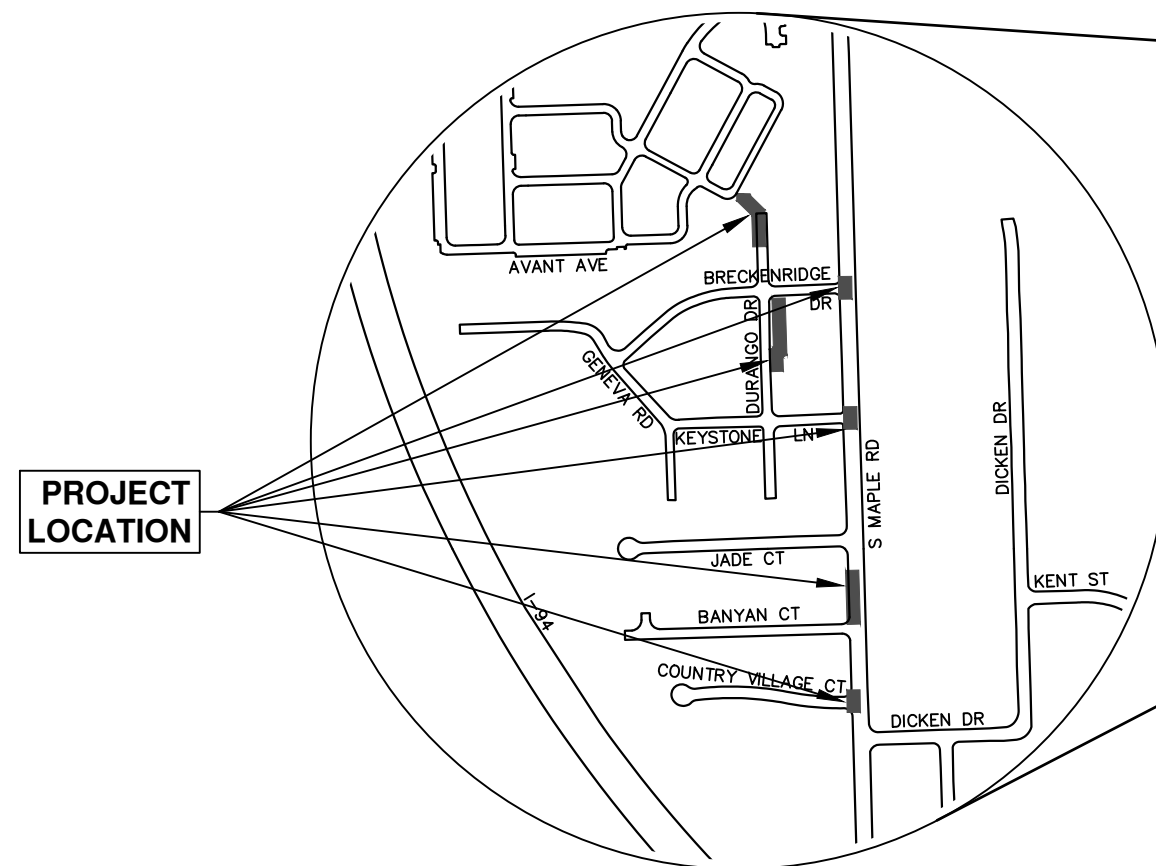
CITY OF ANN ARBOR ENGINEERING

MAPLE WATER PRESSURE DISTRICT IMPROVEMENTS

RFP No. 26-17, FILE No. 2025026



VICINITY MAP



PROJECT LOCATION

NOTES

FOR PROTECTION OF UNDERGROUND UTILITIES AND IN CONFORMANCE WITH PUBLIC ACT 174 OF 2013, THE CONTRACTOR SHALL CALL 811 OR 1-800-482-7171 A MINIMUM OF THREE FULL WORKING DAYS, EXCLUDING SATURDAYS, SUNDAYS, AND HOLIDAYS, PRIOR TO BEGINNING EACH EXCAVATION IN AREAS WHERE PUBLIC UTILITIES HAVE NOT BEEN PREVIOUSLY LOCATED. MEMBERS WILL THIS BE ROUTINELY NOTIFIED. THIS DOES NOT RELIEVE THE CONTRACTOR OF THE RESPONSIBILITY OF NOTIFYING UTILITY OWNERS WHO MAY NOT BE A PART OF THE "MISS DIG" ALERT SYSTEM.

THE UNDERGROUND LOCATIONS SHOWN FOR NATURAL GAS, TELEPHONE, ELECTRICAL POWER, CABLE TV AND FIBER OPTIC LINES ARE APPROXIMATE. THE CITY OF ANN ARBOR ASSUMES NO RESPONSIBILITY FOR THEIR ACCURATE REPRESENTATION IN THIS DRAWING. MISS DIG MUST BE CONTACTED PRIOR TO CONSTRUCTION TO LOCATE THESE UTILITIES.

THE CONSTRUCTION COVERED BY THESE PLANS SHALL CONFORM TO THE CITY OF ANN ARBOR PUBLIC SERVICES AREA DESIGN STANDARDS AND CONSTRUCTION SPECIFICATIONS ("STANDARDS"). THE OMISSION OF ANY STANDARD DETAIL DOES NOT RELIEVE THE CONTRACTOR OF THEIR OBLIGATION TO CONSTRUCT ITEMS IN COMPLETE ACCORDANCE WITH THOSE STANDARDS.

Sheet List Table	
Sheet Number	Sheet Title
1	Cover Sheet
2	Standard Notes
3	Legend
4	Existing Water System Map
Typical Sections	
5	Ex and Prop Sections
6	South Bound S Maple Rd Detour Route
7	S Maple Rd Traffic Control
8	S Maple Rd Traffic Control
Removals	
9	Durango (North)
10	Durango (South)
11	Breckenridge Dr., Keystone Ln.
12	S Maple Rd - Banyan Ct to Jade Ct and Country Village Ct
Water Main Plan and Profile	
13	Overall Water Main Plan
14	Durango (North)
15	Durango (South)
16	S Maple Rd - Banyan Ct to Jade Ct
17	Breckenridge Dr. & Country Village Ct. Check Valves
18	Keystone Ln WM Abandonment
Restoration	
19	Durango (North)
20	Durango (South)
21	Breckenridge Dr and S Maple Rd, Keystone Ln
22	S Maple Rd - Banyan Ct to Jade Ct and Country Village Ct
Sidewalk Grades	
23	Jade Ct Sidewalk Grades

PREPARED UNDER THE SUPERVISION OF

Nicholas Bayley
NICHOLAS BAYLEY, P.E. - MI LICENSE No. 6201055228
PROJECT MANAGER

02 / 19 / 2026
DATE



NO.	DESCRIPTION	DATE	BY	CHECKED
01	ADDENDUM 1	03-06-2026	A2D	A2D
00	OUT FOR BID	02-19-2026	A2D	A2D
	REV.			

CITY OF ANN ARBOR
PUBLIC SERVICES
301 EAST HURON STREET
ANN ARBOR, MI 48107-8647
www.aagov.org



CITY OF ANN ARBOR - PUBLIC SERVICES - ENGINEERING
THIS PROJECT INCLUDES WATER MAIN EXTENSIONS AND INSTALLATIONS OF CHECK VALVES TO EXPAND THE WEST HIGH PRESSURE DISTRICT (AKA AVANT DEVELOPMENT) TO INCLUDE THE AREA WEST OF MAPLE RD. WATER PRESSURE DISTRICT INCLUDES COUNTRY VILLAGE CT, BANYAN CT, JADE CT, SURREY PARK APARTMENTS, GENEVA RD, DURANGO DR, KEYSTONE LN, BRECKENRIDGE DR., AND RESTORATION.

SCALE
DRAWING No.
2025026-1

SHEET No.
1 OF 23

R:\2024013 S Industrial Maple\Plan Production\2024013Cov Maple.dwg - _g2 standard bw.stb - Plot Date: 3/6/2026 6:59:49 AM

© MAPLE WATER PRESSURE DISTRICT IMPROVEMENTS; RFP No. 26-17; 2025026