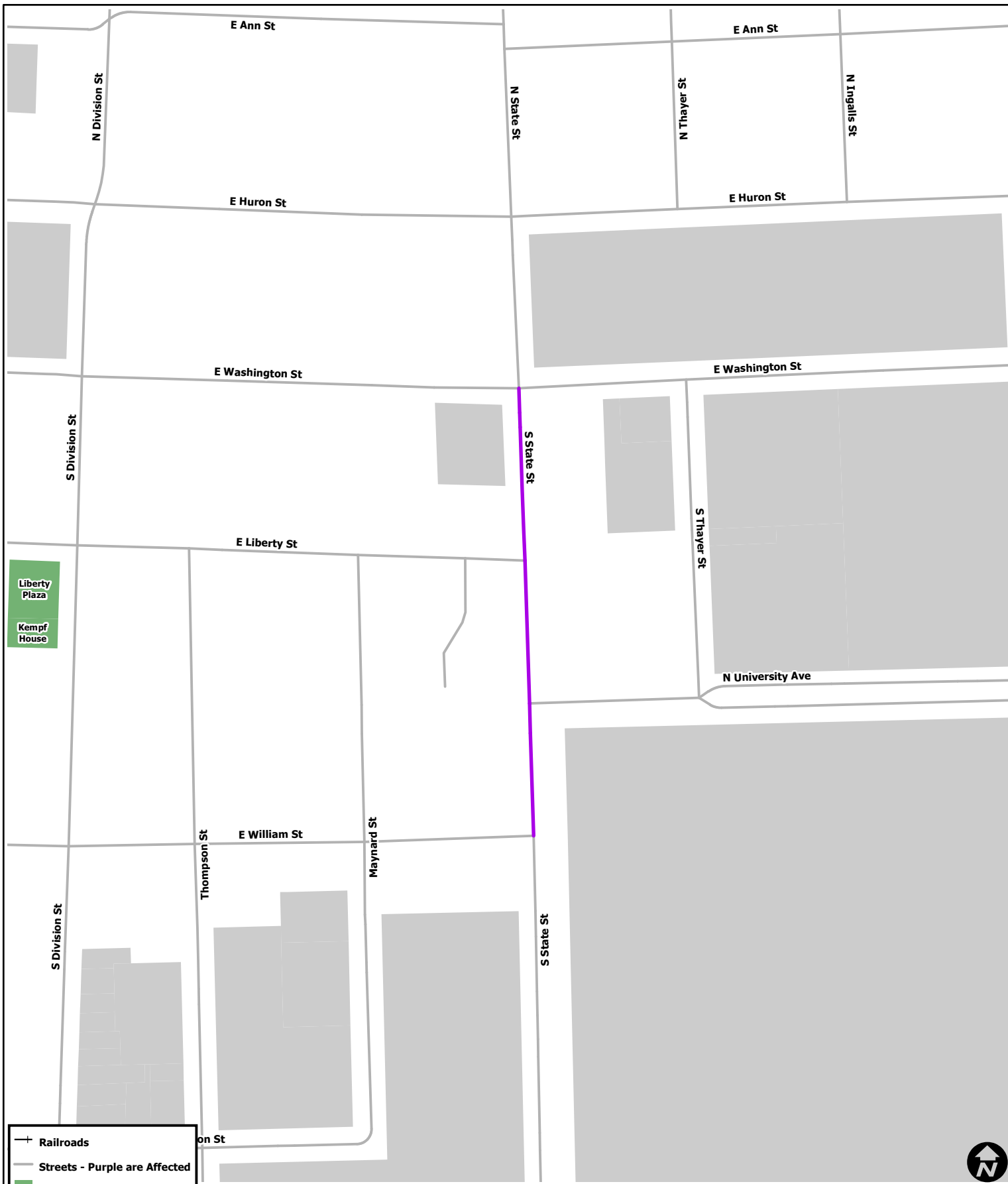








# Kids Day



-  Railroads
-  Streets - Purple are Affected
-  Parks
-  Schools
-  Other Open Space
-  University Owned



City of Ann Arbor Map Disclaimer:  
 No part of this product shall be reproduced or transmitted in any form or by any means, electronic or mechanical, for any purpose, without prior written permission from the City of Ann Arbor.  
 This map complies with National Map Accuracy Standards for mapping at 1 Inch = 100 Feet. The City of Ann Arbor and its mapping contractors assume no legal representation for the content and/or inappropriate use of information on this map.  
 Map Created: 6/16/2014