

Job Number: 07-048
Joint Resolution Number N/A

CITIES
Washtenaw County

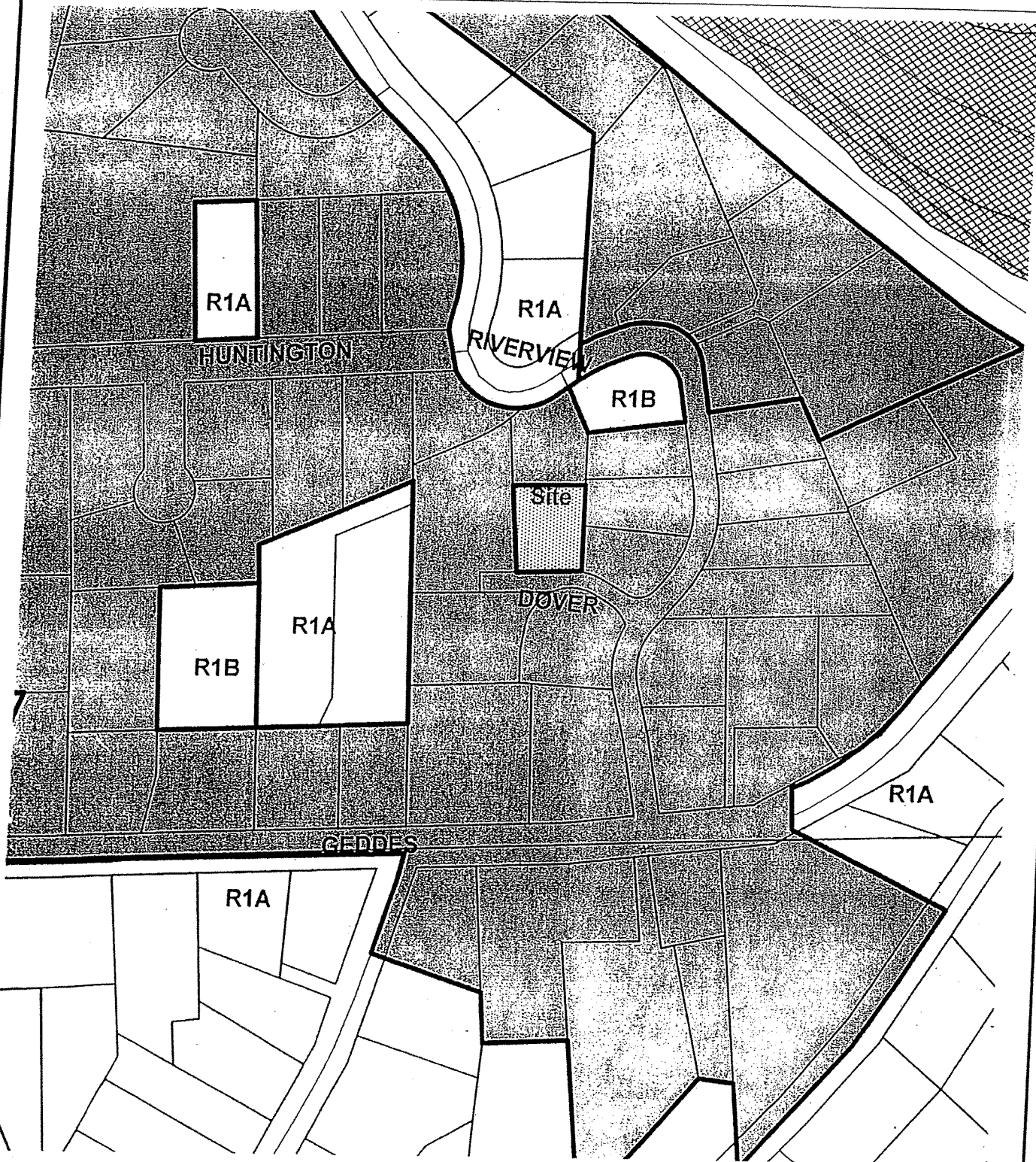
In the matter of the annexation of certain property located in Ann Arbor Charter Township to the City of Ann Arbor. Annexed in accordance with the provisions of Public Act 359 of 1947, as amended the following described property:

OLD SID - I 09-095-005-10 AA 45-5B BEG AT SE
COR OF LOT 5, TH WLY 29.04 FT IN ARC OF
CURVE LEFT, RADIUS 100.00 FT, CHORD N 88-39-
20 W 28.94 FT, TH W 75.41 FT TH N 2-46 W 140.00
FT, TH S 89-41-36 E 116.86 FT, TH S 2-21 W 140.00
FT TO POB, BEING PART OF LOTS 5 & 6 GEDDES
AVENUE RIVER VIEW HEIGHTS, WASHTENAW
COUNTY, MICHIGAN.




Record of proceedings filed in the Office of the Secretary of State October 18, 2007

3081 Dover Place

Parcel and Zoning Map



200 0 200 400 Feet

-  Floodway
-  Floodplain
-  Township



Prepared by Ann Arbor Planning and Development Services Unit