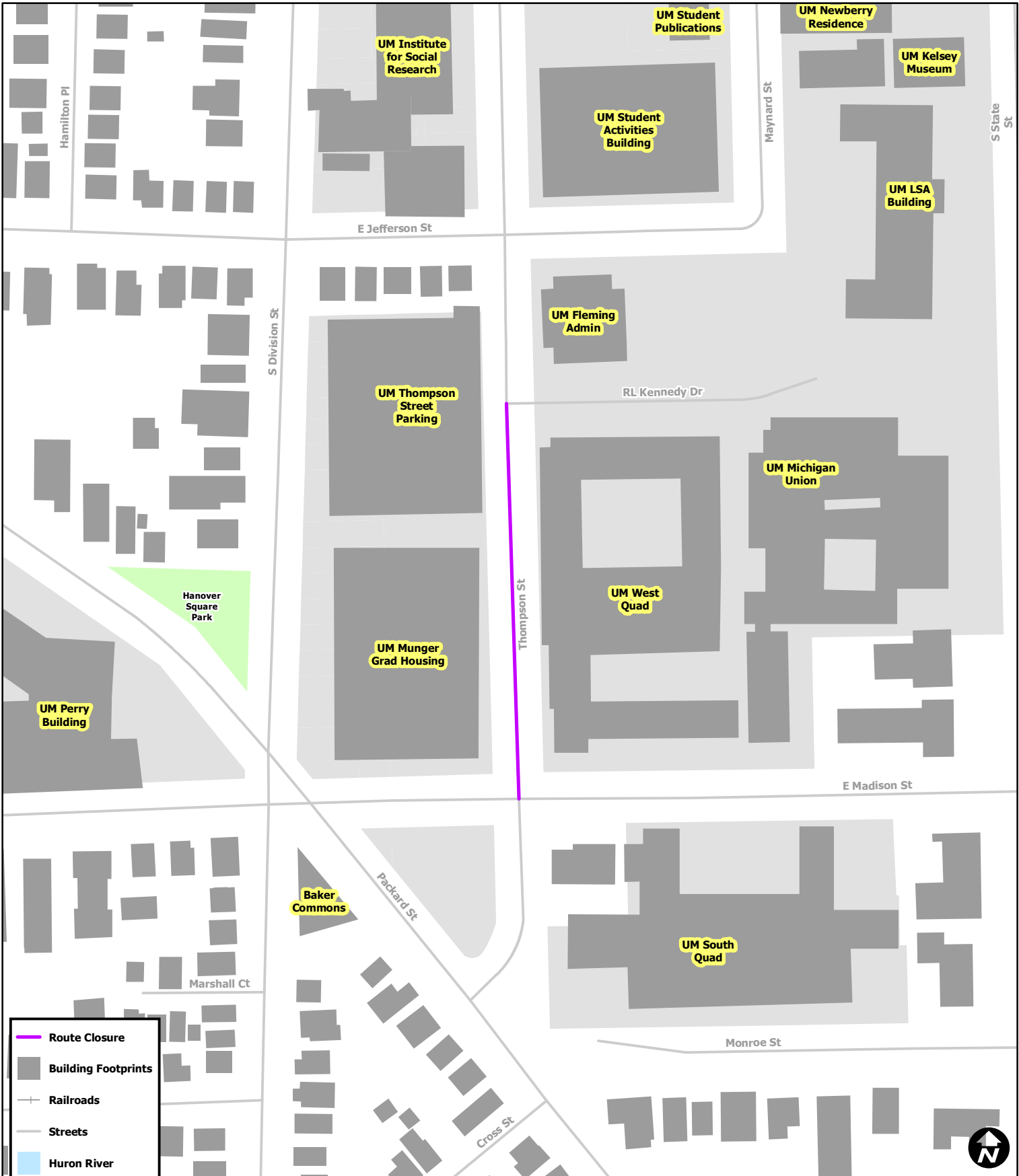











University of Michigan Munger Residence Hall Dedication



-  Route Closure
-  Building Footprints
-  Railroads
-  Streets
-  Huron River
-  Parkland
-  Other Open Space
-  AAPS Schools
-  University Land



Map date 9/8/2015
 Any aerial imagery is circa 2012 unless otherwise noted
 Terms of use: www.a2gov.org/terms

