

Job Number: 07-050
Joint Resolution Number N/A

CITIES
Washtenaw County

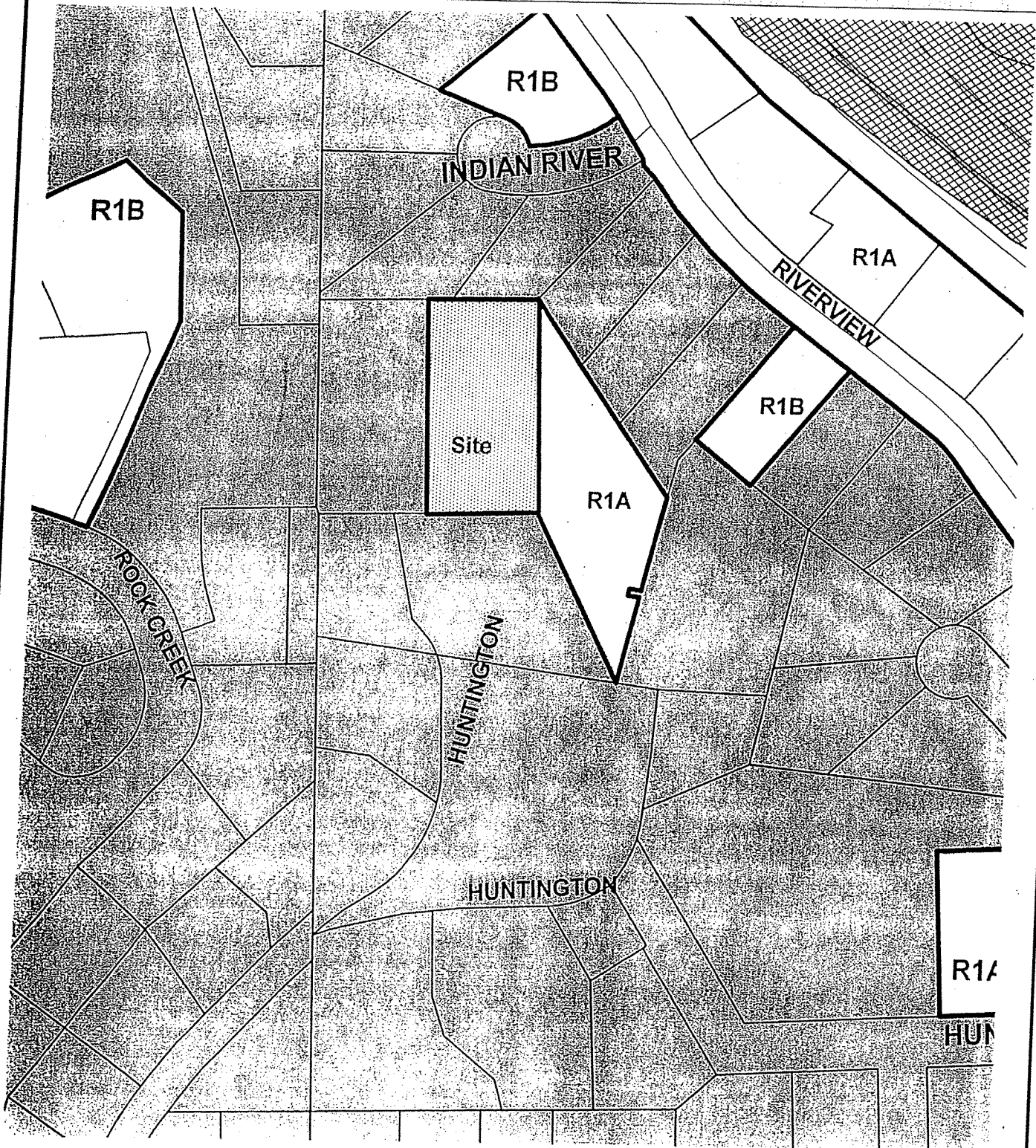
In the matter of the annexation of certain property located in Ann Arbor Charter Township to the City of Ann Arbor. Annexed in accordance with the provisions of Public Act 359 of 1947, as amended the following described property:

AA 27-22C COM AT S 1/4 POST OF SEC 27, TH N 0-57-30 W 1524.06 FT, TH N 89-02-30 E 150 FT TO POB, TH N 0-57-30 W 290.40 FT, TH N 89-02-30 E 150 FT, TH S 0-57-30 E 290.40 FT, TH S 89-02-30 W 150 FT TO POB PT SE 1/4 SEC 27 T2S R6E 1.00 AC, ANN ARBOR TOWNSHIP, WASHTENAW COUNTY, MICHIGAN.




Record of proceedings filed in the Office of the Secretary of State October 18, 2007

310 Huntington Drive

Parcel and Zoning Map



200 0 200 400 Feet

-  Floodway
-  Floodplain
-  Township

