

City of Ann Arbor
Transportation
Commission

October 21, 2020

By:

Cynthia Redinger,
PE, PTOE, RSP₁
Transportation
Engineer

Roundabouts: A discussion of Use and Safety



Source: FHWA Safe Roads for a Safer Future


What is a modern roundabout?

- A circular intersection in which traffic flows counter-clockwise around a center island
- Entering traffic yields
- Approaches are channelized to deflect traffic into a proper entry path
- Designed to slow the speed of vehicles

Roundabout Types

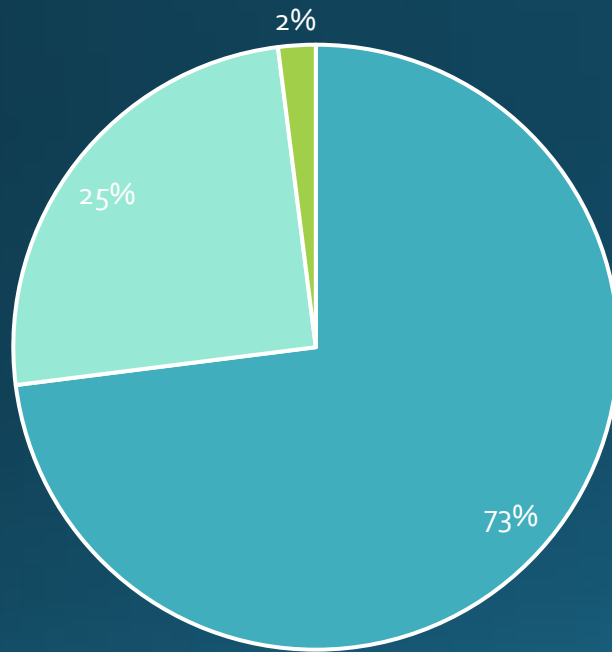
Determined by Circulating Roadway:

- Multi Lane
- Single Lane



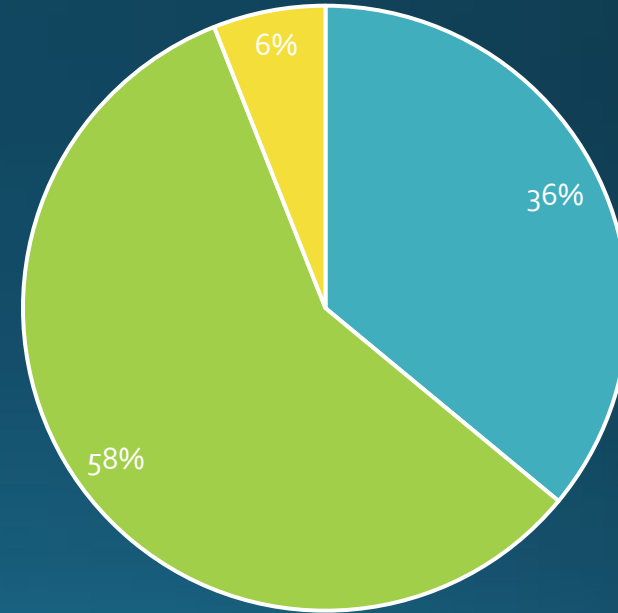
Roundabouts in the USA

of Circulating Lanes



One Two Three

Location Setting



Urban Suburban Rural

Roundabouts in Ann Arbor

City of Ann Arbor

- Geddes-Earhart
- Pittsfield-Jeanne
- Nixon-Huron Parkway
- Nixon-Dhu Varren-Green

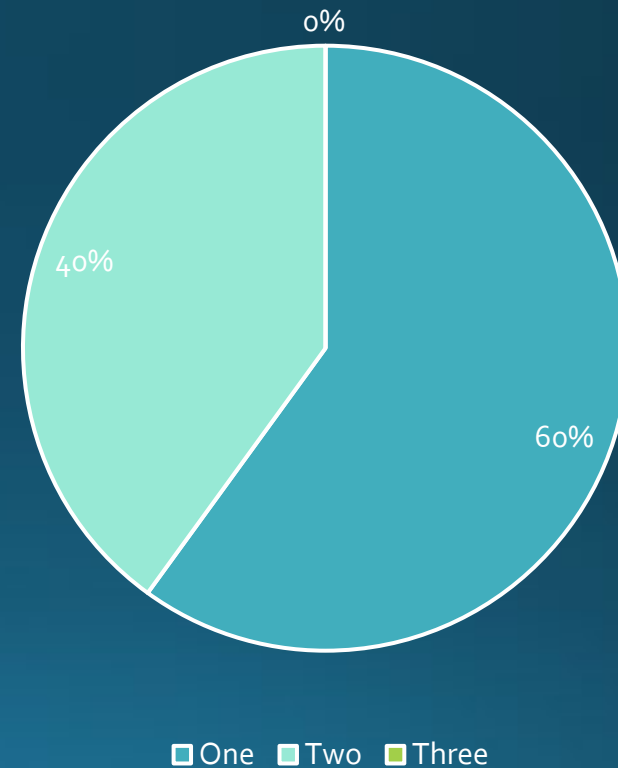
MDOT

- Geddes-US 23 NB
- Geddes-US 23 SB
- Maple-M 14 EB
- Maple- M14 WB

Washtenaw County Road Commission

- Ellsworth-State
- Maple-Skyline High School

of Circulating Lanes



Key Features

- Yield control
- Circulatory roadway
- Central island
- Splitter island
- Pedestrian access
- Bicycle access
- Landscaping
- Truck apron
- Signing and pavement markings
- Street Lights



Yield Control

Vehicles yield upon entry to others in the circulating roadway.



Circulatory Roadway

No traffic control in the circulatory roadway.

Travel is counter-clockwise.



Central island deflects vehicles from a straight-line path.

Central Island

Splitter islands separate, deflect, and slow traffic.

Splitter islands also provide refuge for pedestrians crossing the approach.

Splitter Island





Landscaping provides a visual screen for drivers. It makes them aware of the intersection and directs their attention to look left.

Landscaping



Pedestrian Access

Pedestrian access meets ADA requirements. Crosswalks are designed in accordance with guidelines.



Bicycle Access

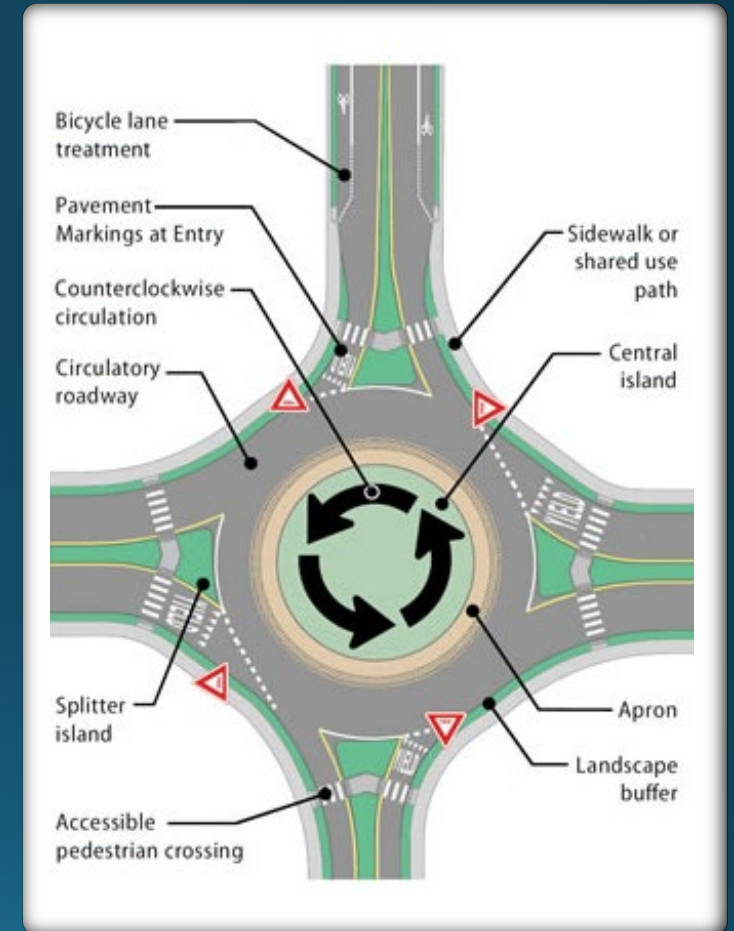
Bicycle access provided for a variety of rider types. Low stress access provided through shared-use routes. Bicyclist may also use the circulating roadway.



Truck Apron

Truck aprons allow for tighter vehicle operating areas while accommodating truck movements.

Signing & Pavement Markings



Street Lights



Positive contrast lighting for pedestrian crossings. Vehicle conflict point illumination.

Why Choose a Roundabout?



Improve safety



Slow drivers



Reduce congestion and pollution



Save money



Complement community values

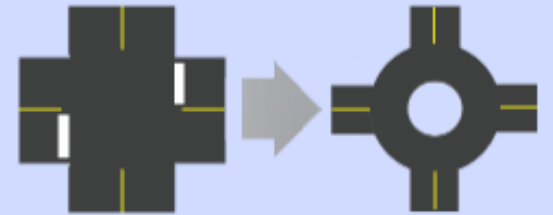
Proven Safety Countermeasure

- Roundabouts are one of the FHWA Office of Safety's 20 Proven Safety Countermeasures.
- Highest crash reductions occur in severe injury crashes.
- Targeted crash types include angle and left turn



Roundabouts

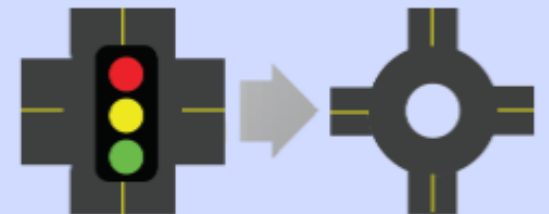
Two-Way Stop-Controlled Intersection to a Roundabout



82%

Reduction in severe crashes

Signalized Intersection to a Roundabout



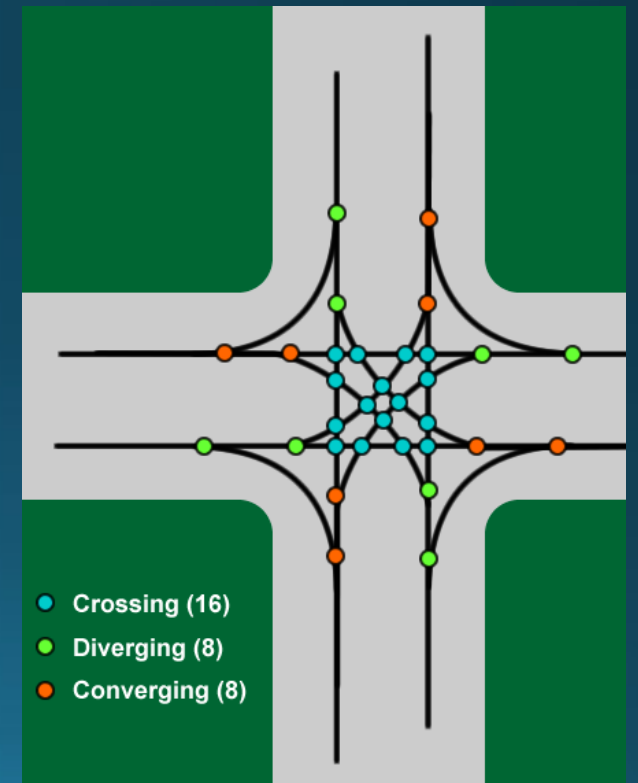
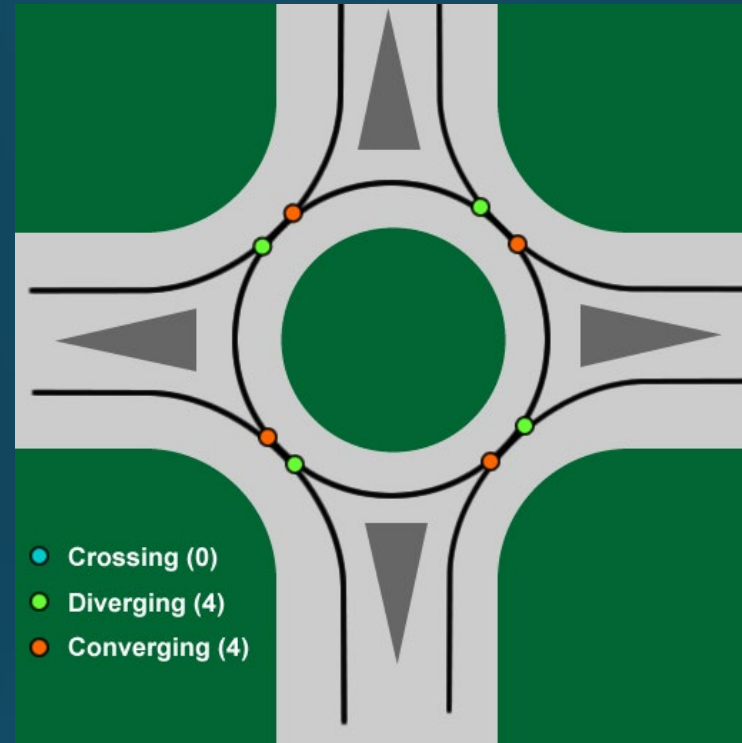
78%

Reduction in severe crashes

Source: Highway Safety Manual

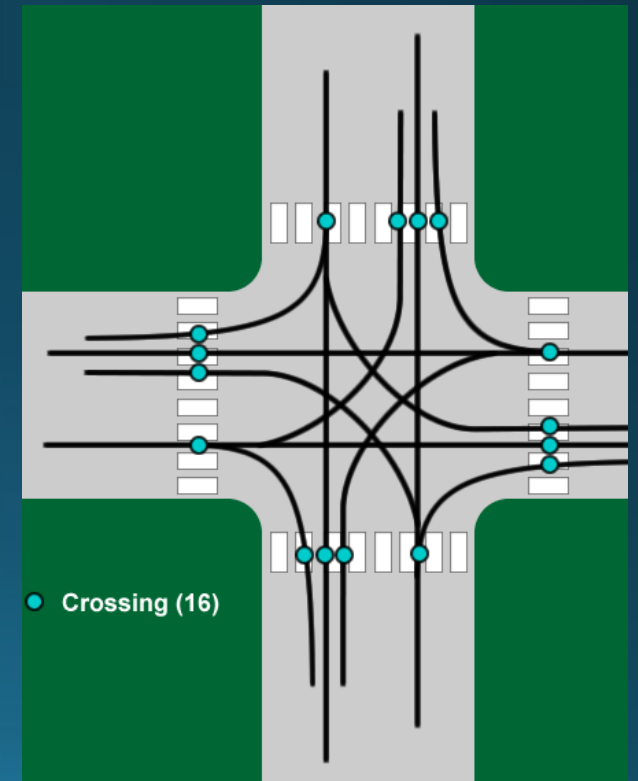
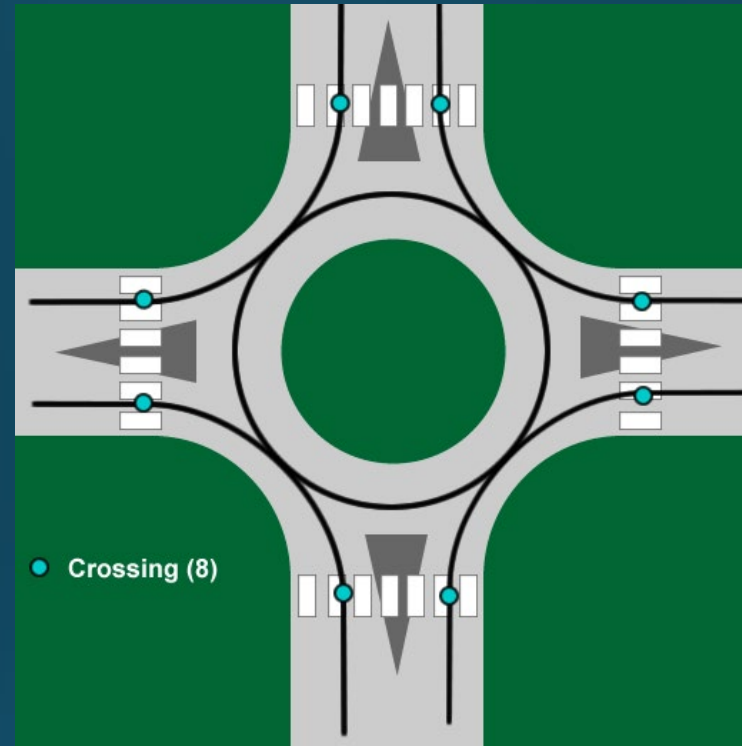
Vehicle-Vehicle Conflict Points

- Vehicle-vehicle conflict points are places where two vehicles could possibly collide.
- Roundabouts reduce the number of conflict points from 32 to 8.



Vehicle-Pedestrian Conflict Points

- Vehicle-pedestrian conflict points are places where a vehicle and a pedestrian could possibly collide.
- Pedestrians face half the conflict points and only cross one direction of travel at a time.



Pedestrian Safety Considerations

- Pedestrians are generally safer in roundabout intersections although a more active interaction is necessary.
- Pedestrians have the advantage of crossing one direction of traffic at a time.
- Roundabout design focuses on reduced driver speeds.



Pedestrian ADA Enhancements

- Truncated domes
- Accessible ramps
- Angled turns in sidewalk
- Audible warning strips



Older Driver Safety Considerations

Narrowing of visual field

Restricting of the area of visual attention

Decreased motion sensitivity

Decline in selective attention

Decline in divided attention

Decline in perception –reaction time

Loss of flexibility

Conventional Intersection	Roundabout
High speeds	Low speeds
Little response time	Situation changes slowly/more response time
High energy crashes	Low energy crashes
Unforgiving environment	Forgiving environment
High severity crashes	Low severity crashes
Complexity	Easier to judge gaps
Wide visual scans	Narrow visual scans

Older Driver Safety Considerations

FHWA's List of Where to Consider Roundabouts

- Intersections with high crash rates/high severity rates
- Intersections with complex geometry, skewed approaches, >4 approaches
- Rural intersections with high-speed approaches
- Freeway interchange ramp terminals
- Closely spaced intersections
- Replacement of all-way stops
- Replacement of signalized intersections
- At intersections with high left turn volumes
- Replacement of 2-way stops with high side-street delay
- Intersections with high U-turn movements
- Transitions from higher-speed to lower-speed areas
- Where aesthetics are important
- Where accommodating older drivers is an objective



Nixon/Dhu Varren/Green

Before



Nixon/Dhu Varren/Green
After



Google



Nixon/Huron Parkway

Before



Nixon/Huron Parkway *After*



Geddes/Earhart

Before



Geddes/Earhart

After