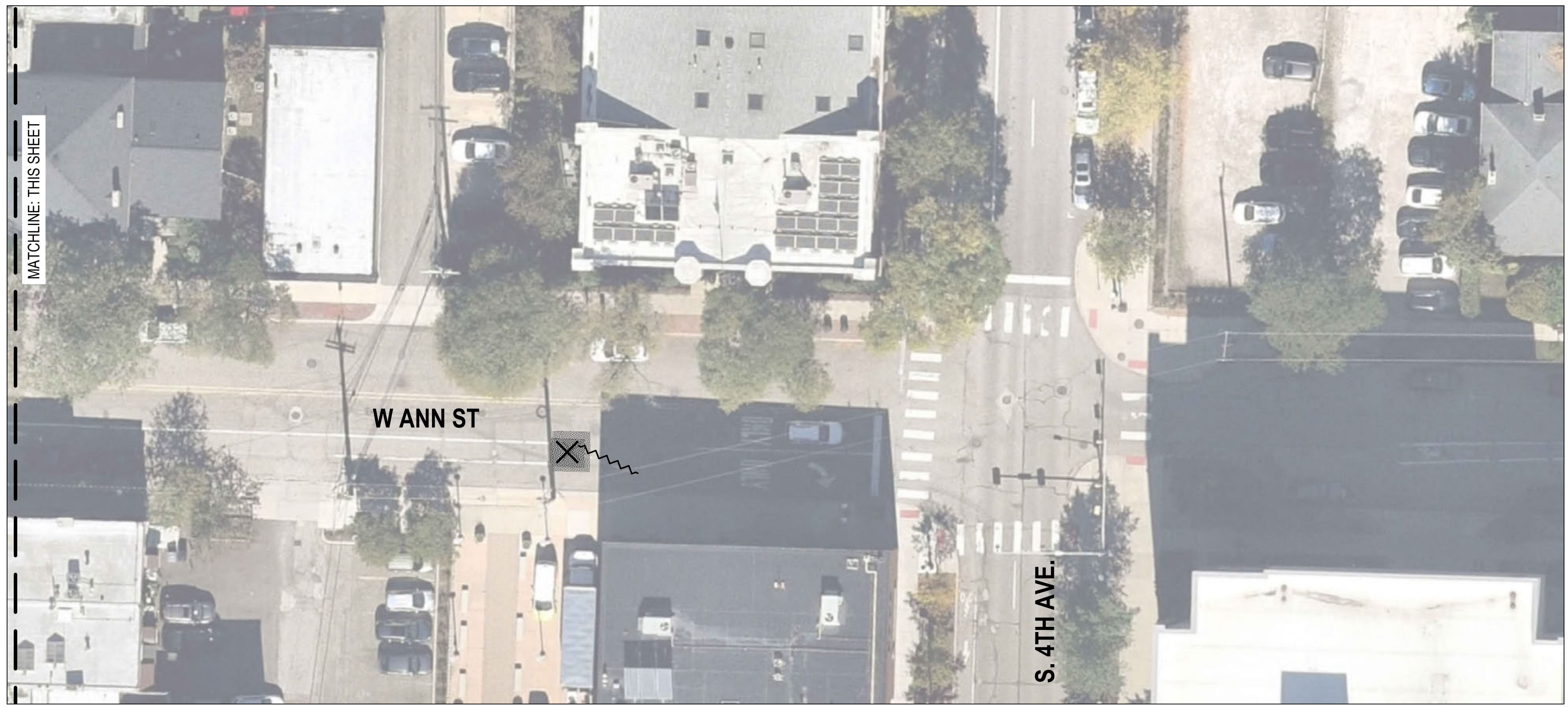






FILE: C:\Users\kadekey\SmithGroup\Companies Inc\PRJ - 13705 - SmithGroup - SmithGroup\CAD\05_Civil\13705-CD100.dwg USER: kadekey DATE: May, 13, 2022 TIME: 02:57 pm



REMOVAL LEGEND

-  1 REMOVE PAVEMENT MARKING SYMBOL
-  2 REMOVE LONGITUDINAL MARKING
-  3 REMOVE STOP / CROSSWALK BARS
-  4 REMOVE SIGNAGE


SEE ABOVE	BENCH MARK	SURVEY BOOK	REV. NO.	DESCRIPTION	DATE	DR. BY	CH. BY
				REVIEW SET	04-14-2022		

ANN ARBOR VISION ZERO PLAN - CITY OF ANN ARBOR

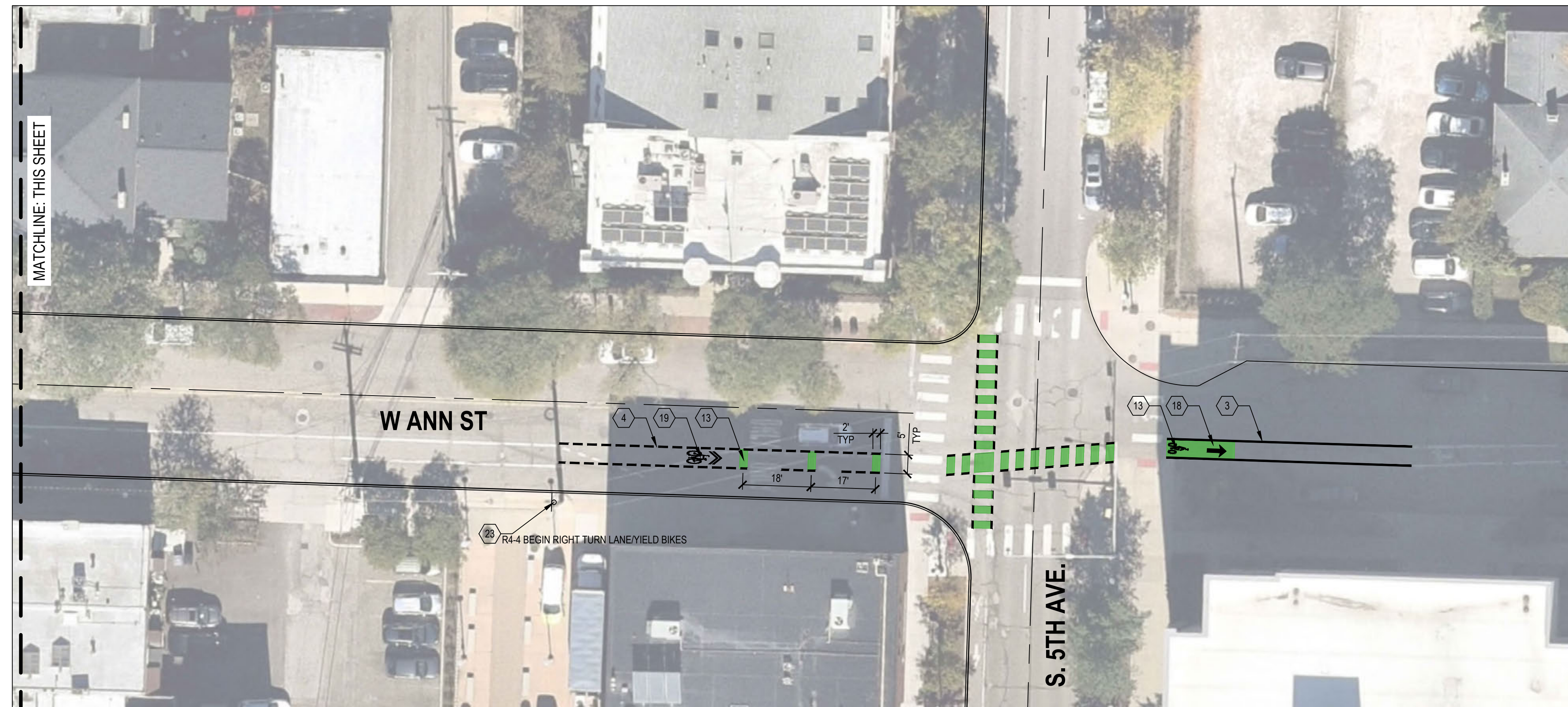
ANN STREET DEMOLITION

APPROVED BY _____

SCALE 1" = 20'	INCH 0 10 20
DRAWING NO. CD101	
SHEET NO. 01 OF 26	



FILE: C:\Users\kadecky\SmithGroup\Companies Inc\PRJ - 13705 - SmithGroup - SmithGroup\CAD\05_Civil\13705-CS100.dwg USER: kadecky DATE: May 13, 2022 TIME: 12:13 pm



LEGEND

1	EXISTING CURB	6	CITY-POST DELINEATOR, WHITE, 36"	11	PAVT MRKG, POLYUREA, 4", DOUBLE YELLOW (SOLID)	15	PAVT MRKG, POLYUREA BIKE SYMBOL AND TURN ARROW	20	PAVT MRKG, POLYUREA, 12", CROSSWALK BAR
2	EXISTING CURB AND GUTTER	7	CITY-POST DELINEATOR, YELLOW, 36"	12	PAVT MRKG, POLYUREA, 4", YELLOW (SOLID)	16	PAVT MRKG, POLYUREA, DIRECTIONAL ARROW	21	TREETOP SPEED BUMP
3	PAVT MRKG, POLYUREA, 6", WHITE (SOLID)	8	QWIK CURB SECTION, 40" SEGMENTS	13	ENDURABLEND, GREEN	17	PAVT MRKG, POLYUREA, LEGEND MARKING	22	COVERED SIGNS
4	PAVT MRKG, POLYUREA, 6", WHITE (DASHED)	9	QWIK BIG BOLLARD L54 BASE UNIT	14	ENDURABLEND, TAN	18	PAVT MRKG, POLYUREA, BIKE SYMBOL AND ARROW	23	PROPOSED SIGN
5	PAVT MRKG, POLYUREA, 24" STOP BAR	10	R1-6 PEDESTRIAN CROSSING MARKER			19	PAVT MRKG, POLYUREA, SHARROW SYMBOL		

SEE ABOVE					
BENCH MARK	SURVEY BOOK	REVIEW SET	04-14-2022		
REV. NO.	DESCRIPTION	DATE	DR. BY	CH. BY	

ANN ARBOR VISION ZERO PLAN - CITY OF ANN ARBOR





PROPOSED ANN STREET

SCALE	1" = 20'	INCH	0 10 20
DRAWING NO.	CS101		
SHEET NO.	02	OF	26

FILE:C:\Users\kadekey\SmithGroup\Companies Inc\PRJ - 13705 - SmithGroup - SmithGroup\CAD\05_Civil\13705-CD100.dwg USER:kadekey DATE:May, 13, 2022 TIME:03:06 pm



REMOVAL LEGEND

-  1 REMOVE PAVEMENT MARKING SYMBOL
-  2 REMOVE LONGITUDINAL MARKING
-  3 REMOVE STOP / CROSSWALK BARS
-  4 REMOVE SIGNAGE


SEE ABOVE	SURVEY BOOK	REV. NO.	DESCRIPTION	DATE	DR. BY	CH. BY
			REVIEW SET	04-14-2022		

ANN ARBOR VISION ZERO PLAN - CITY OF ANN ARBOR

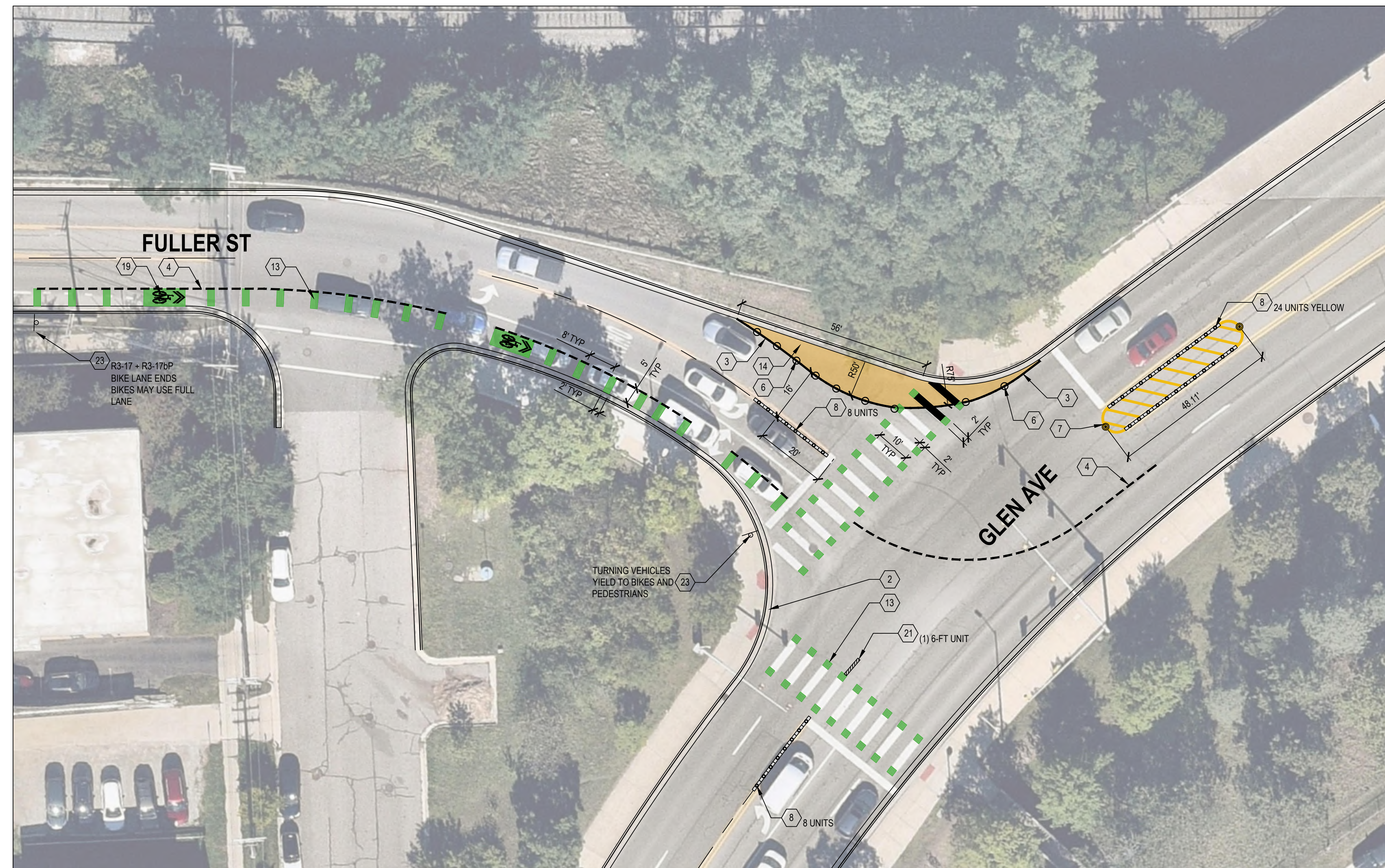
FULLER - GLEN AVE DEMOLITION

APPROVED BY _____
























SCALE 1" = 20'	INCH 0 10 20
DRAWING NO. CD102	
SHEET NO. 03 OF 26	



FILE: C:\Users\kadecky\SmithGroup\Companies Inc\PRJ - 13705 - SmithGroup - SmithGroup\CAD\05_Civil\13705-CS100.dwg USER: kadecky DATE: May, 13, 2022 TIME: 12:14 pm



LEGEND

	EXISTING CURB		CITY-POST DELINEATOR, WHITE, 36"		PAVT MRKG, POLYUREA, 4", DOUBLE YELLOW (SOLID)		PAVT MRKG, POLYUREA BIKE SYMBOL AND TURN ARROW		PAVT MRKG, POLYUREA, 12", CROSSWALK BAR
	EXISTING CURB AND GUTTER		CITY-POST DELINEATOR, YELLOW, 36"		PAVT MRKG, POLYUREA, 4", YELLOW (SOLID)		PAVT MRKG, POLYUREA, DIRECTIONAL ARROW		TREETOP SPEED BUMP
	PAVT MRKG, POLYUREA, 6", WHITE (SOLID)		QWIK CURB SECTION, 40" SEGMENTS		ENDURABLEND, GREEN		PAVT MRKG, POLYUREA, LEGEND MARKING		COVERED SIGNS
	PAVT MRKG, POLYUREA, 6", WHITE (DASHED)		QWIK BIG BOLLARD L54 BASE UNIT		ENDURABLEND, TAN		PAVT MRKG, POLYUREA, BIKE SYMBOL AND ARROW		PROPOSED SIGN
	PAVT MRKG, POLYUREA, 24", STOP BAR		R1-6 PEDESTRIAN CROSSING MARKER				PAVT MRKG, POLYUREA, SHARROW SYMBOL		


SEE ABOVE						
BENCH MARK	SURVEY BOOK	REV. NO.	DESCRIPTION	DATE	DR. BY	CH. BY
			REVIEW SET	04-14-2022		

ANN ARBOR VISION ZERO PLAN - CITY OF ANN ARBOR


PROPOSED FULLER - GLEN AVE

SCALE 1" = 20'	INCH 0 10 20
DRAWING NO. CS102	
SHEET NO. 04 OF 26	





APPROVED BY _____



FILE:C:\Users\kadekey\SmithGroup\Companies Inc\PRJ - 13705 - SmithGroup - SmithGroup\CAD\05_Civil\13705-CD100.dwg USER:kadekey DATE:May, 13, 2022 TIME: 03:13 pm



REMOVAL LEGEND

-  1 REMOVE PAVEMENT MARKING SYMBOL
-  2 REMOVE LONGITUDINAL MARKING
-  3 REMOVE STOP / CROSSWALK BARS
-  4 REMOVE SIGNAGE

SEE ABOVE	BENCH MARK	SURVEY BOOK	REV. NO.	DESCRIPTION	DATE	DR. BY	CH. BY
				REVIEW SET	04-14-2022		

ANN ARBOR VISION ZERO PLAN - CITY OF ANN ARBOR

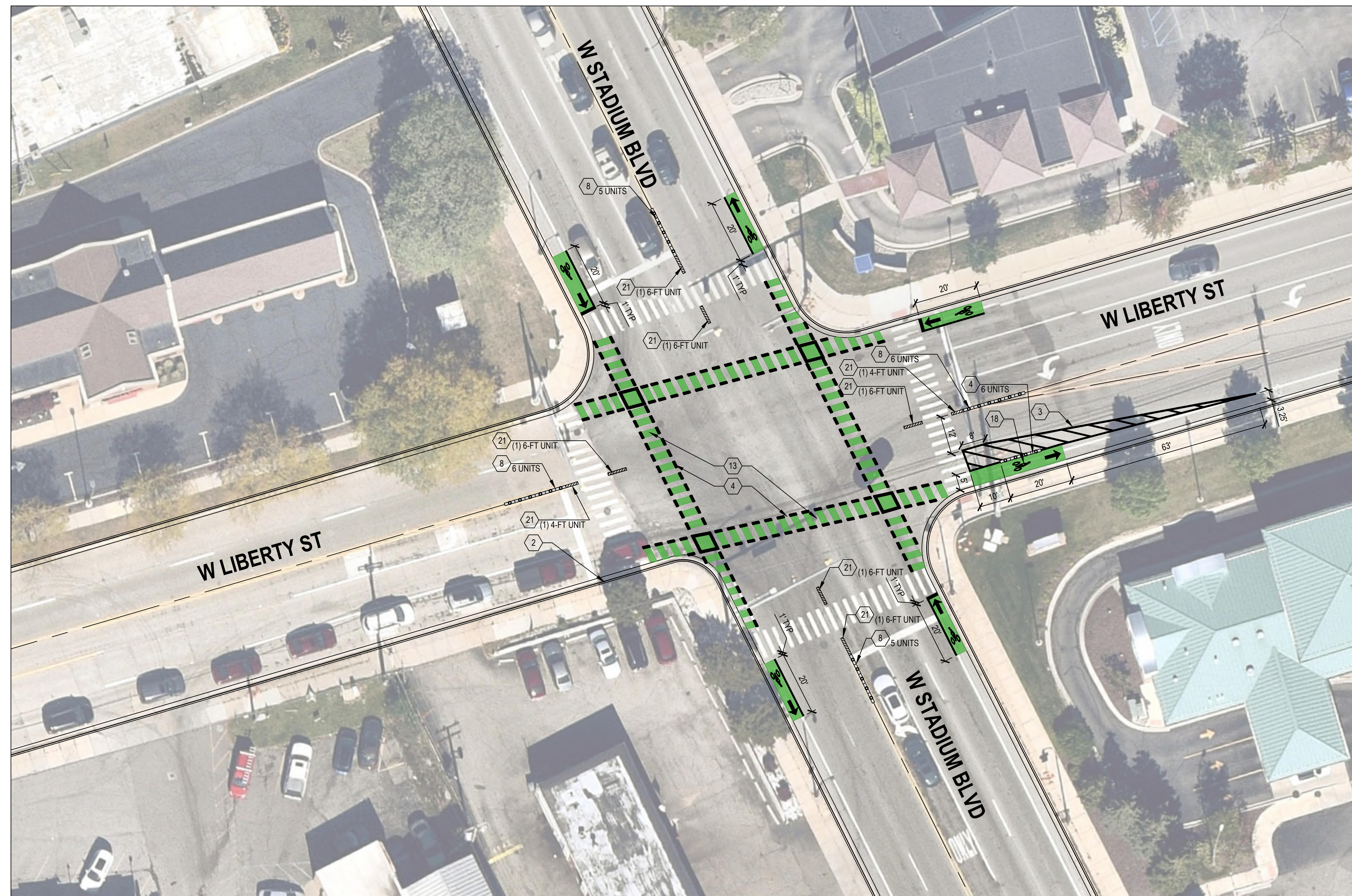
LIBERTY -STADIUM DEMOLITION

APPROVED BY _____

SCALE 1" = 20'	INCH 0 10 20
DRAWING NO. CD103	
SHEET NO. 05 OF 26	



FILE: C:\Users\kadekey\SmithGroup\Companies Inc\PRJ - 13705 - SmithGroup - SmithGroup\CAD\05_Civil\13705-CS103.dwg USER: kadekey DATE: May 13, 2022 TIME: 12:15 pm



LEGEND

	1 EXISTING CURB		11 PAVT MRKG, POLYUREA, 4\", DOUBLE YELLOW (SOLID)		15 PAVT MRKG, POLYUREA BIKE SYMBOL AND TURN ARROW
	2 EXISTING CURB AND GUTTER		12 PAVT MRKG, POLYUREA, 4\", YELLOW (SOLID)		16 PAVT MRKG, POLYUREA, DIRECTIONAL ARROW
	3 PAVT MRKG, POLYUREA, 6\", WHITE (SOLID)		13 ENDURABLEND, GREEN		17 PAVT MRKG, POLYUREA, LEGEND MARKING
	4 PAVT MRKG, POLYUREA, 6\", WHITE (DASHED)		14 ENDURABLEND, TAN		18 PAVT MRKG, POLYUREA, BIKE SYMBOL AND ARROW
	5 PAVT MRKG, POLYUREA, 24\", STOP BAR		6 CITY-POST DELINEATOR, WHITE, 36"		19 PAVT MRKG, POLYUREA, SHARROW SYMBOL
	7 CITY-POST DELINEATOR, YELLOW, 36"		8 QWIK CURB SECTION, 40\" SEGMENTS		20 PAVT MRKG, POLYUREA, 12\", CROSSWALK BAR
	9 QWIK BIG BOLLARD L54 BASE UNIT		10 R1-6 PEDESTRIAN CROSSING MARKER		21 TREETOP SPEED BUMP
					22 COVERED SIGNS
					23 PROPOSED SIGN

SEE ABOVE					
BENCH MARK	SURVEY BOOK	REV. NO.	DESCRIPTION	DATE	DR. BY
			REVIEW SET	04-14-2022	
					CH. BY

ANN ARBOR VISION ZERO PLAN - CITY OF ANN ARBOR

PROPOSED LIBERTY - STADIUM

SCALE: 1" = 20'

DRAWING NO. **CS103**

SHEET NO. 06 OF 26

APPROVED BY _____



FILE: C:\Users\kadecky\SmithGroup\Companies Inc\PRJ - 13705 - SmithGroup - SmithGroup\CAD\05 Chg\13705-CD100.dwg USER: kadecky DATE: May, 13, 2022 TIME: 03:14 pm



REMOVAL LEGEND

- 1 REMOVE PAVEMENT MARKING SYMBOL
- 2 REMOVE LONGITUDINAL MARKING
- 3 REMOVE STOP / CROSSWALK BARS
- 4 REMOVE SIGNAGE

SEE ABOVE	BENCH MARK	SURVEY BOOK	REV. NO.	DESCRIPTION	DATE	DR. BY	CH. BY

APPROVED BY _____


ANN ARBOR VISION ZERO PLAN - CITY OF ANN ARBOR

N MAPLE RD DEMOLITION A

SCALE 1" = 20'

DRAWING NO. **CD104**

SHEET NO. **1** OF **26**



FILE: C:\Users\kadecky\SmithGroup\Companies Inc\PRJ - 13705 - SmithGroup - SmithGroup\CAD\05 Civil\13705-CD100.dwg USER: kadecky DATE: May, 13, 2022 TIME: 03:15 pm



REMOVAL LEGEND

- 1 REMOVE PAVEMENT MARKING SYMBOL
- 2 REMOVE LONGITUDINAL MARKING
- 3 REMOVE STOP / CROSSWALK BARS
- 4 REMOVE SIGNAGE


BENCH MARK	SURVEY BOOK	REV. NO.	DESCRIPTION	DATE	DR. BY	CH. BY
SEE ABOVE						
			REVIEW SET	04-14-2022		

ANN ARBOR VISION ZERO PLAN - CITY OF ANN ARBOR


N MAPLE RD DEMOLITION B

APPROVED BY _____

SCALE 1" = 20'	INCH 0 10 20
DRAWING NO. CD105	
SHEET NO. 8 OF 26	



FILE: C:\Users\kadekry\SmithGroup\Companies Inc\PRJ - 13705 - SmithGroup - SmithGroup\CAD\05 Chd\13705-CD100.dwg USER: kadekry DATE: May, 13, 2022 TIME: 03:15 pm



REMOVAL LEGEND

- 1 REMOVE PAVEMENT MARKING SYMBOL
- 2 REMOVE LONGITUDINAL MARKING
- 3 REMOVE STOP / CROSSWALK BARS
- 4 REMOVE SIGNAGE


SEE ABOVE	BENCH MARK	SURVEY BOOK	REV. NO.	DESCRIPTION	DATE	DR. BY	CH. BY
				REVIEW SET	04-14-2022		

ANN ARBOR VISION ZERO PLAN - CITY OF ANN ARBOR

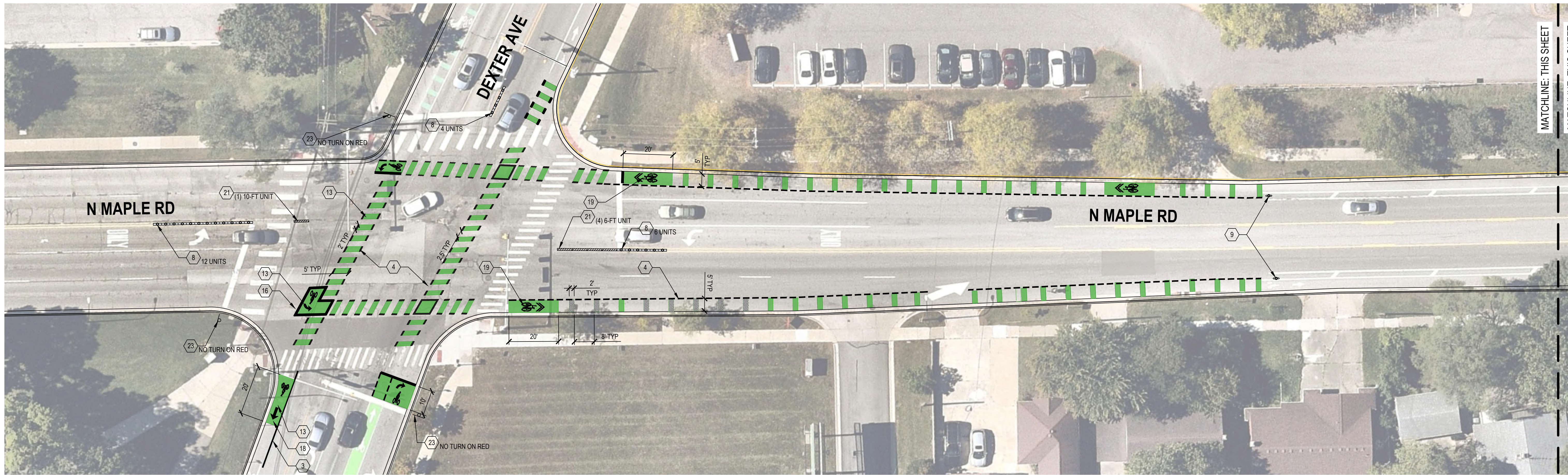
N MAPLE RD DEMOLITION C

APPROVED BY _____

SCALE 1" = 20'	INCH 0 10 20
DRAWING NO. CD106	
SHEET NO. 9 OF 26	



FILE: C:\Users\kadecky\SmithGroup\Companies Inc\PRJ - 13705 - SmithGroup - SmithGroup\CAD\05 Chn\13705-CS100.dwg USER: kadecky DATE: May 13, 2022 TIME: 12:15 pm



MATCHLINE: THIS SHEET



MATCHLINE: THIS SHEET

MATCHLINE: SEE SHEET CS105

LEGEND

1	EXISTING CURB	6	CITY-POST DELINEATOR, WHITE, 36"	11	PAVT MRKG, POLYUREA, 4", DOUBLE YELLOW (SOLID)	15	PAVT MRKG, POLYUREA BIKE SYMBOL AND TURN ARROW	20	PAVT MRKG, POLYUREA, 12", CROSSWALK BAR
2	EXISTING CURB AND GUTTER	7	CITY-POST DELINEATOR, YELLOW, 36"	12	PAVT MRKG, POLYUREA, 4", YELLOW (SOLID)	16	PAVT MRKG, POLYUREA, DIRECTIONAL ARROW	21	TREETOP SPEED BUMP
3	PAVT MRKG, POLYUREA, 6", WHITE (SOLID)	8	QWIK CURB SECTION, 40" SEGMENTS	13	ENDURABLEND, GREEN	17	PAVT MRKG, POLYUREA, LEGEND MARKING	22	COVERED SIGNS
4	PAVT MRKG, POLYUREA, 6", WHITE (DASHED)	9	QWIK BIG BOLLARD L54 BASE UNIT	14	ENDURABLEND, TAN	18	PAVT MRKG, POLYUREA, BIKE SYMBOL AND ARROW	23	PROPOSED SIGN
5	PAVT MRKG, POLYUREA, 24", STOP BAR	10	R1-6 PEDESTRIAN CROSSING MARKER			19	PAVT MRKG, POLYUREA, SHARROW SYMBOL		

SEE ABOVE						
BENCH MARK	SURVEY BOOK	REV. NO.	DESCRIPTION	DATE	DR. BY	CH. BY
				04-14-2022		

ANN ARBOR VISION ZERO PLAN - CITY OF ANN ARBOR

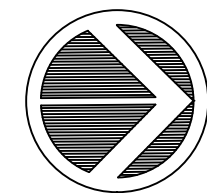
PROPOSED N MAPLE RD A

SCALE: 1" = 20'

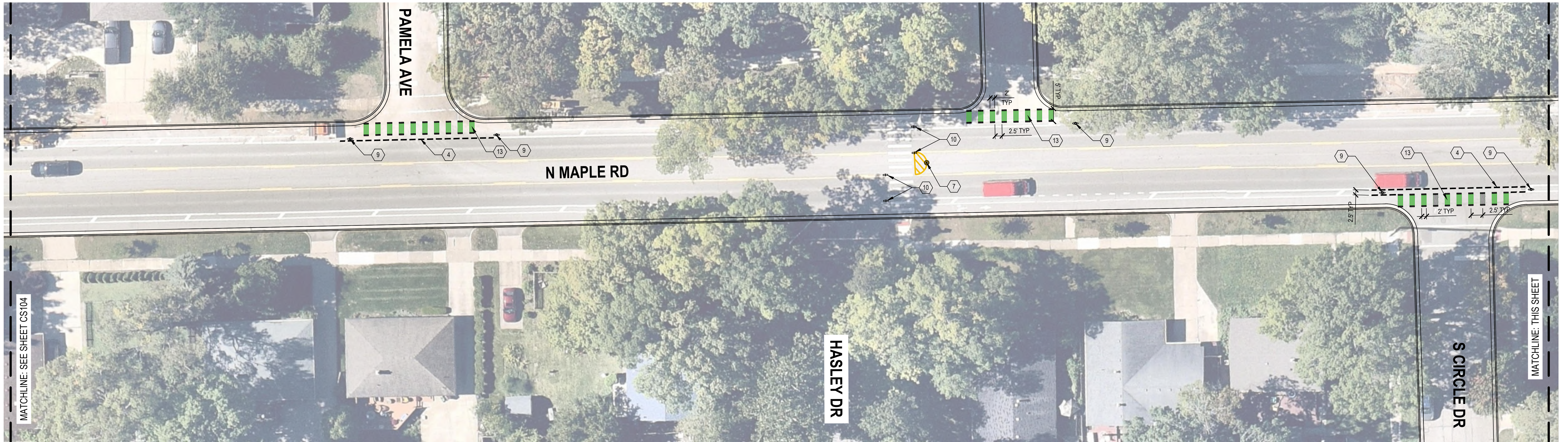
DRAWING NO. **CS104**

SHEET NO. **10** OF **26**

APPROVED BY: _____




FILE: C:\Users\kadecky\SmithGroup\Companies Inc\PRJ - 13705 - SmithGroup - SmithGroup\CAD\05_Cha\13705-CS100.dwg USER: kadecky DATE: May 13, 2022 TIME: 12:16 pm



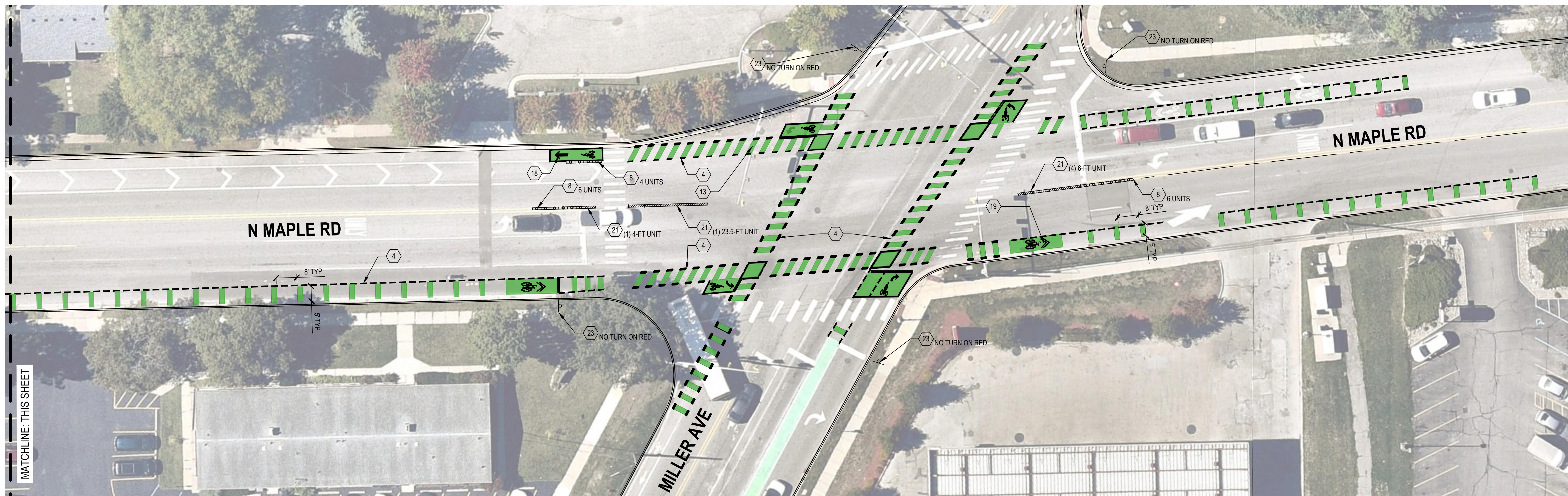
LEGEND

	1 EXISTING CURB		11 PAVT MRKG, POLYUREA, 4", DOUBLE YELLOW (SOLID)
	2 EXISTING CURB AND GUTTER		12 PAVT MRKG, POLYUREA, 4", YELLOW (DASHED)
	3 PAVT MRKG, POLYUREA, 6", WHITE (SOLID)		13 ENDURABLEND, GREEN
	4 PAVT MRKG, POLYUREA, 6", WHITE (DASHED)		14 ENDURABLEND, TAN
	5 PAVT MRKG, POLYUREA, 24", STOP BAR		6 CITY-POST DELINEATOR, WHITE, 36"
	7 CITY-POST DELINEATOR, YELLOW, 36"		8 QWIK CURB SECTION, 40" SEGMENTS
	9 QWIK BIG BOLLARD L54 BASE UNIT		10 R1-6 PEDESTRIAN CROSSING MARKER
	15 PAVT MRKG, POLYUREA BIKE SYMBOL AND TURN ARROW		16 PAVT MRKG, POLYUREA, DIRECTIONAL ARROW
	17 PAVT MRKG, POLYUREA, LEGEND MARKING		18 PAVT MRKG, POLYUREA, BIKE SYMBOL AND ARROW
	19 PAVT MRKG, POLYUREA, SHARROW SYMBOL		20 PAVT MRKG, POLYUREA, 12", CROSSWALK BAR
	21 TREETOP SPEED BUMP		22 COVERED SIGNS
	23 PROPOSED SIGN		

ANN ARBOR VISION ZERO PLAN - CITY OF ANN ARBOR						
PROPOSED N MAPLE RD B						
		SCALE 1" = 20'		INCH 0 10 20		
		DRAWING NO. CS105				
		SHEET NO. 11 OF 26				
SEE ABOVE	BENCH MARK	SURVEY BOOK	REV. NO.	DESCRIPTION	DATE	DR. BY
APPROVED BY _____						



FILE: C:\Users\kadecky\SmithGroup\Companies Inc\PRJ - 13705 - SmithGroup - SmithGroup\CAD\05_Civil\13705-CS100.dwg USER: kadecky DATE: May 13, 2022 TIME: 12:17 pm



LEGEND

1	EXISTING CURB	6	CITY-POST DELINEATOR, WHITE, 36"	11	PAVT MRKG, POLYUREA, 4", DOUBLE YELLOW (SOLID)	15	PAVT MRKG, POLYUREA BIKE SYMBOL AND TURN ARROW	20	PAVT MRKG, POLYUREA, 12", CROSSWALK BAR
2	EXISTING CURB AND GUTTER	7	CITY-POST DELINEATOR, YELLOW, 36"	12	PAVT MRKG, POLYUREA, 4", YELLOW (SOLID)	16	PAVT MRKG, POLYUREA, DIRECTIONAL ARROW	21	TREETOP SPEED BUMP
3	PAVT MRKG, POLYUREA, 6", WHITE (SOLID)	8	QWIK CURB SECTION, 40" SEGMENTS	13	ENDURABLEND, GREEN	17	PAVT MRKG, POLYUREA, LEGEND MARKING	22	COVERED SIGNS
4	PAVT MRKG, POLYUREA, 6", WHITE (DASHED)	9	QWIK BIG BOLLARD L54 BASE UNIT	14	ENDURABLEND, TAN	18	PAVT MRKG, POLYUREA, BIKE SYMBOL AND ARROW	23	PROPOSED SIGN
5	PAVT MRKG, POLYUREA, 24", STOP BAR	10	R1-6 PEDESTRIAN CROSSING MARKER			19	PAVT MRKG, POLYUREA, SHARROW SYMBOL		


SEE ABOVE					
BENCH MARK	SURVEY BOOK	REV. NO.	DESCRIPTION	DATE	DR.BY
				04-14-2022	

ANN ARBOR VISION ZERO PLAN - CITY OF ANN ARBOR

PROPOSED N MAPLE RD C

SCALE	1" = 20'	INCH	0 10 20
DRAWING NO.	CS106		
SHEET NO.	12	OF	26

APPROVED BY _____









MATCHLINE: THIS SHEET



MATCHLINE: SEE SHEET CD 109

FILE: C:\Users\valdekey\SmithGroup\Companies Inc\PRJ - 13705 - SmithGroup - SmithGroup\CAD\05 Chd\13705-CD100.dwg USER: valdekey DATE: May, 13, 2022 TIME: 04:45 pm

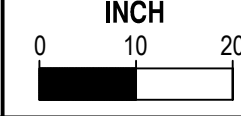
REMOVAL LEGEND

-  ① REMOVE PAVEMENT MARKING SYMBOL
-  ② REMOVE LONGITUDINAL MARKING
-  ③ REMOVE STOP / CROSSWALK BARS
-  ④ REMOVE SIGNAGE

SEE ABOVE	BENCH MARK	SURVEY BOOK	REV. NO.	DESCRIPTION	DATE	DR. BY	CH. BY
				REVIEW SET	04-14-2022		

ANN ARBOR VISION ZERO PLAN - CITY OF ANN ARBOR

PACKARD ST DEMOLITION A

SCALE 1" = 20' 

DRAWING NO. **CD108**

SHEET NO. 13 OF 26

APPROVED BY _____





MATCHLINE: SEE SHEET CD108

MATCHLINE: THIS SHEET



MATCHLINE: THIS SHEET

MATCHLINE: SEE SHEET CD110

FILE:C:\Users\kadekry\SmithGroup\Companies Inc\PRJ - 13705 - SmithGroup - SmithGroup\CAD\05_Chr\13705-CD100.dwg USER:kadekry DATE:May, 13, 2022 TIME: 04:46 pm

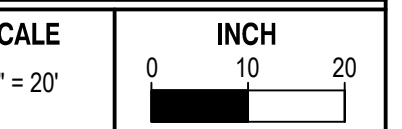
REMOVAL LEGEND

- 1 REMOVE PAVEMENT MARKING SYMBOL
- 2 REMOVE LONGITUDINAL MARKING
- 3 REMOVE STOP / CROSSWALK BARS
- 4 REMOVE SIGNAGE

BENCH MARK	SURVEY BOOK	REV. NO.	DESCRIPTION	DATE	DR. BY	CH. BY
SEE ABOVE						
			REVIEW SET	04-14-2022		

ANN ARBOR VISION ZERO PLAN - CITY OF ANN ARBOR


PACKARD ST DEMOLITION B



DRAWING NO. CD109

SHEET NO. 14 OF 26





APPROVED BY _____



FILE:C:\Users\kadecky\SmithGroup\Companies Inc\PRJ - 13705 - SmithGroup - SmithGroup\CAD\05_Civil\13705-CD100.dwg USER:kadecky DATE:May, 13, 2022 TIME: 04:46 pm



REMOVAL LEGEND

-  ① REMOVE PAVEMENT MARKING SYMBOL
-  ② REMOVE LONGITUDINAL MARKING
-  ③ REMOVE STOP / CROSSWALK BARS
-  ④ REMOVE SIGNAGE


BENCH MARK	SURVEY BOOK	REV. NO.	DESCRIPTION	DATE	DR.BY	CH.BY
			REVIEW SET	04-14-2022		

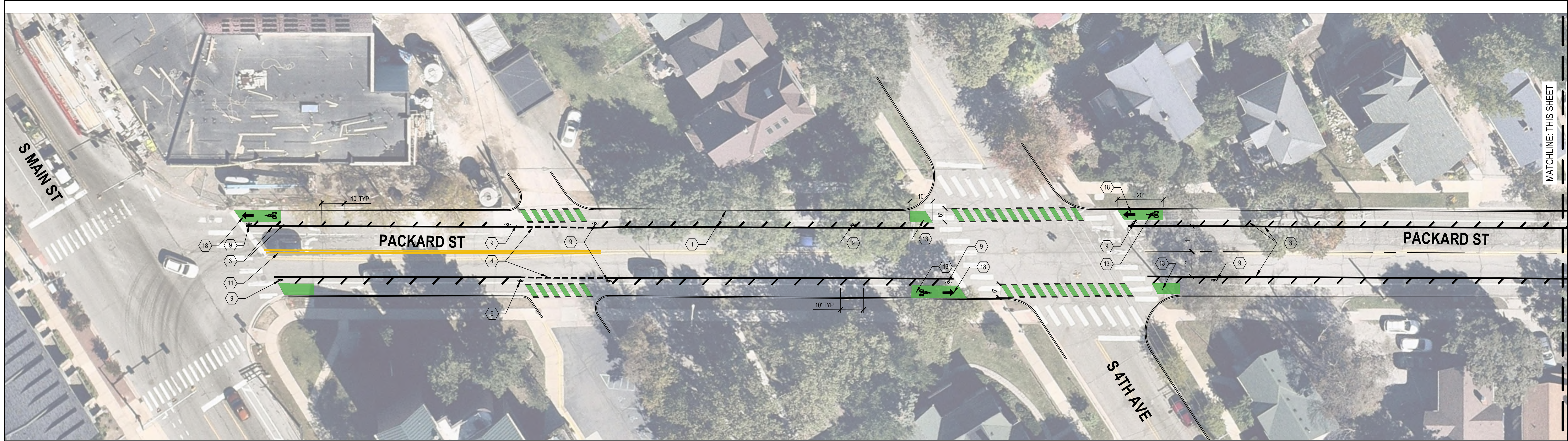
ANN ARBOR VISION ZERO PLAN - CITY OF ANN ARBOR

PACKARD ST DEMOLITION C

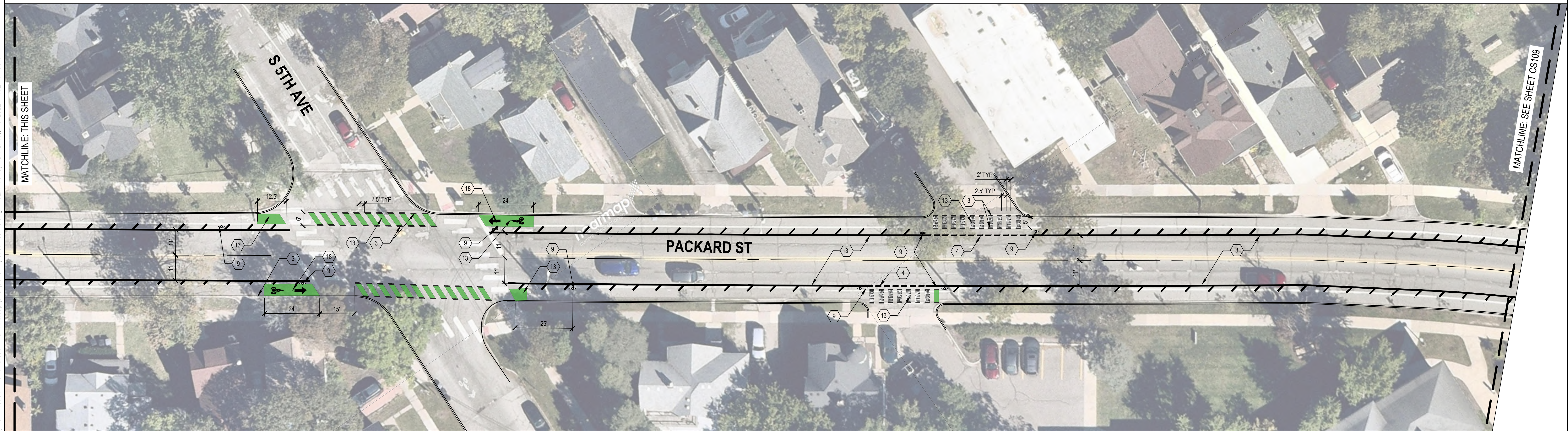
APPROVED BY _____

SCALE 1" = 20'	INCH 0 10 20
DRAWING NO. CD110	
SHEET NO. 15 OF 26	





MATCHLINE: THIS SHEET


























MATCHLINE: THIS SHEET

MATCHLINE: SEE SHEET CS109

FILE: C:\Users\kadecky\SmithGroup\Companies Inc\PRJ - 13705 - SmithGroup - SmithGroup\CAD\05 Chg\13705-CS100.dwg USER: kadecky DATE: May 13, 2022 TIME: 01:50 pm

LEGEND

 EXISTING CURB	 CITY-POST DELINEATOR, WHITE, 36"	 PAVT MRKG, POLYUREA, 4", DOUBLE YELLOW (SOLID)	 PAVT MRKG, POLYUREA BIKE SYMBOL AND TURN ARROW	 PAVT MRKG, POLYUREA, 12", CROSSWALK BAR
 EXISTING CURB AND GUTTER	 CITY-POST DELINEATOR, YELLOW, 36"	 PAVT MRKG, POLYUREA, 4", YELLOW (DASHED)	 PAVT MRKG, POLYUREA, DIRECTIONAL ARROW	 TREETOP SPEED BUMP
 PAVT MRKG, POLYUREA, 6", WHITE (SOLID)	 QWIK CURB SECTION, 40" SEGMENTS	 ENDURABLEND, GREEN	 PAVT MRKG, POLYUREA, LEGEND MARKING	 COVERED SIGNS
 PAVT MRKG, POLYUREA, 6", WHITE (DASHED)	 QWIK BIG BOLLARD L54 BASE UNIT	 ENDURABLEND, TAN	 PAVT MRKG, POLYUREA, BIKE SYMBOL AND ARROW	 PROPOSED SIGN
 PAVT MRKG, POLYUREA, 24", STOP BAR	 R1-6 PEDESTRIAN CROSSING MARKER		 PAVT MRKG, POLYUREA, SHARROW SYMBOL	

SEE ABOVE					
BENCH MARK	SURVEY BOOK	REV. NO.	DESCRIPTION	DATE	DR. BY
				04-14-2022	
					CH. BY

ANN ARBOR VISION ZERO PLAN - CITY OF ANN ARBOR

PROPOSED PACKARD ST A


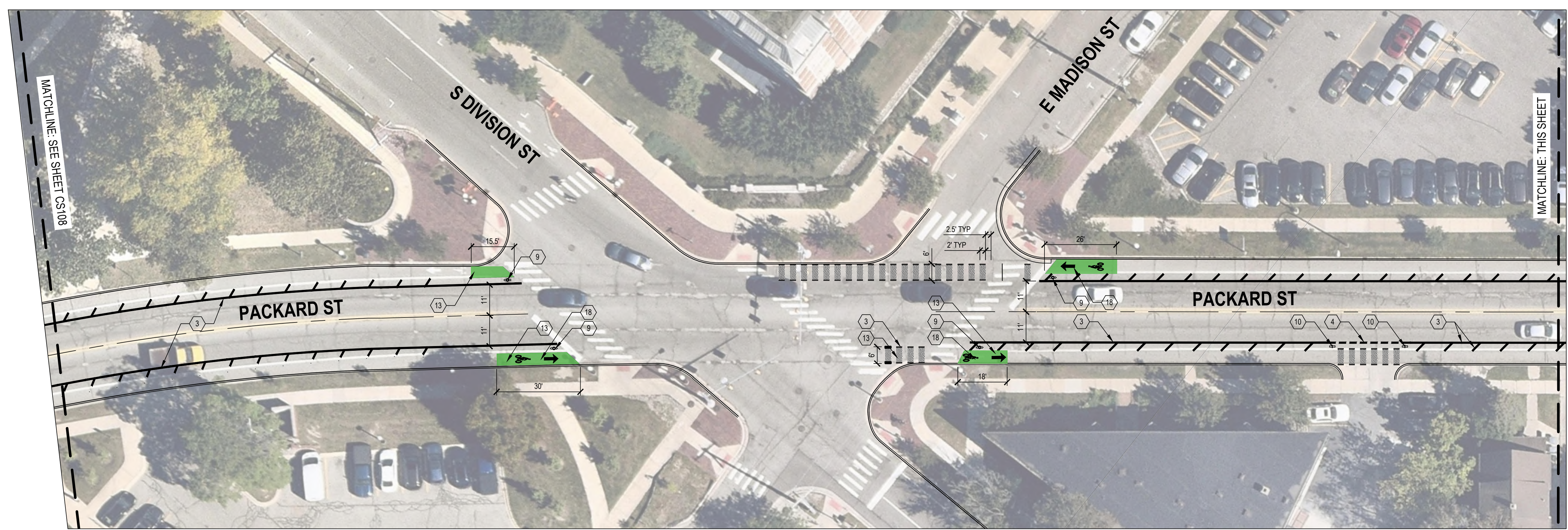
SCALE: 1" = 20'

DRAWING NO. **CS108**

SHEET NO. 16 OF 26















APPROVED BY: _____














FILE: C:\Users\kadecky\SmithGroup\Companies Inc\PRJ - 13705 - SmithGroup - SmithGroup\CAD\05_Civil\13705-CS109.dwg USER: kadecky DATE: May 13, 2022 TIME: 12:19 pm

LEGEND

	EXISTING CURB		CITY-POST DELINEATOR, WHITE, 36"		PAVT MRKG, POLYUREA, 4", DOUBLE YELLOW (SOLID)
	EXISTING CURB AND GUTTER		CITY-POST DELINEATOR, YELLOW, 36"		PAVT MRKG, POLYUREA, 4", YELLOW (SOLID)
	PAVT MRKG, POLYUREA, 6", WHITE (SOLID)		QWIK CURB SECTION, 40" SEGMENTS		ENDURABLEND, GREEN
	PAVT MRKG, POLYUREA, 6", WHITE (DASHED)		QWIK BIG BOLLARD L54 BASE UNIT		ENDURABLEND, TAN
	PAVT MRKG, POLYUREA, 24", STOP BAR		R1-6 PEDESTRIAN CROSSING MARKER		

	PAVT MRKG, POLYUREA BIKE SYMBOL AND TURN ARROW		PAVT MRKG, POLYUREA, 12", CROSSWALK BAR
	PAVT MRKG, POLYUREA, DIRECTIONAL ARROW		TREETOP SPEED BUMP
	PAVT MRKG, POLYUREA, LEGEND MARKING		COVERED SIGNS
	PAVT MRKG, POLYUREA, BIKE SYMBOL AND ARROW		PROPOSED SIGN
	PAVT MRKG, POLYUREA, SHARROW SYMBOL		


SEE ABOVE						
BENCH MARK	SURVEY BOOK	REV. NO.	DESCRIPTION	DATE	DR. BY	CH. BY
				04-14-2022		

ANN ARBOR VISION ZERO PLAN - CITY OF ANN ARBOR

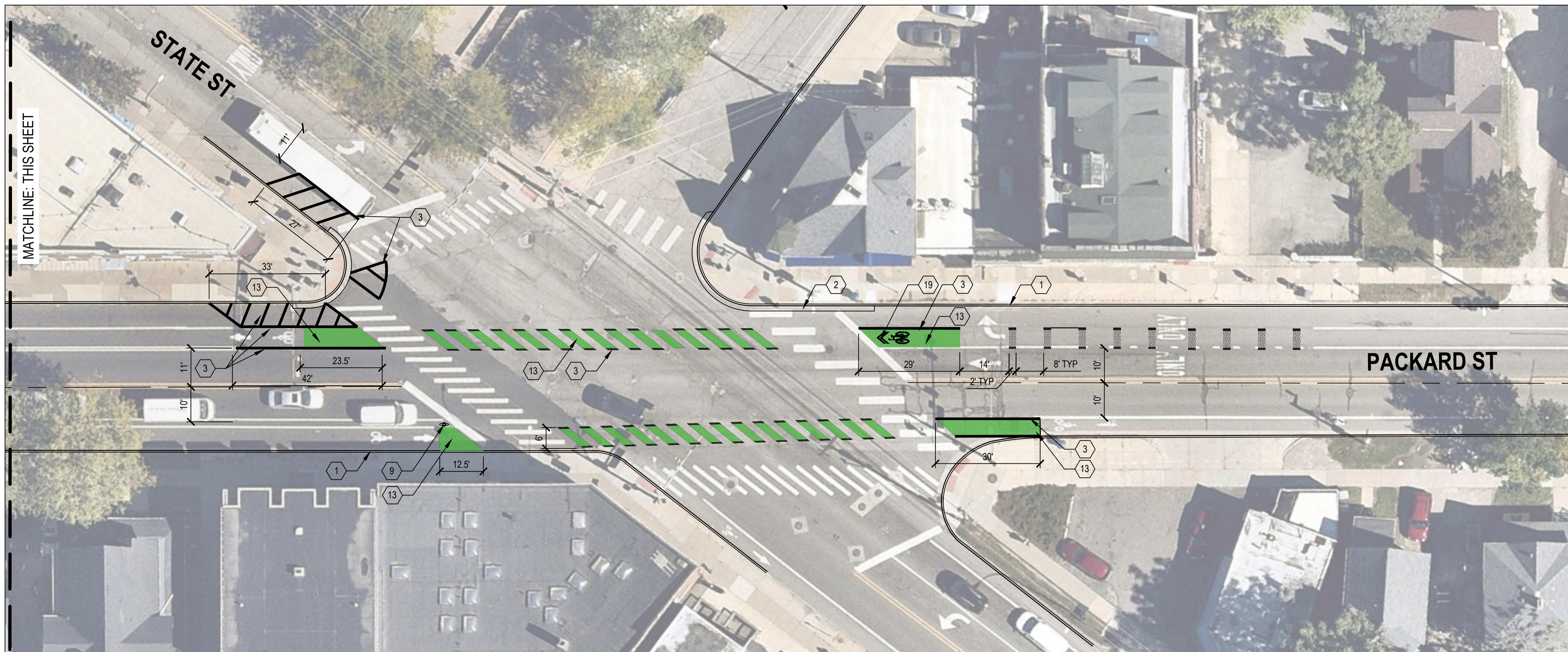
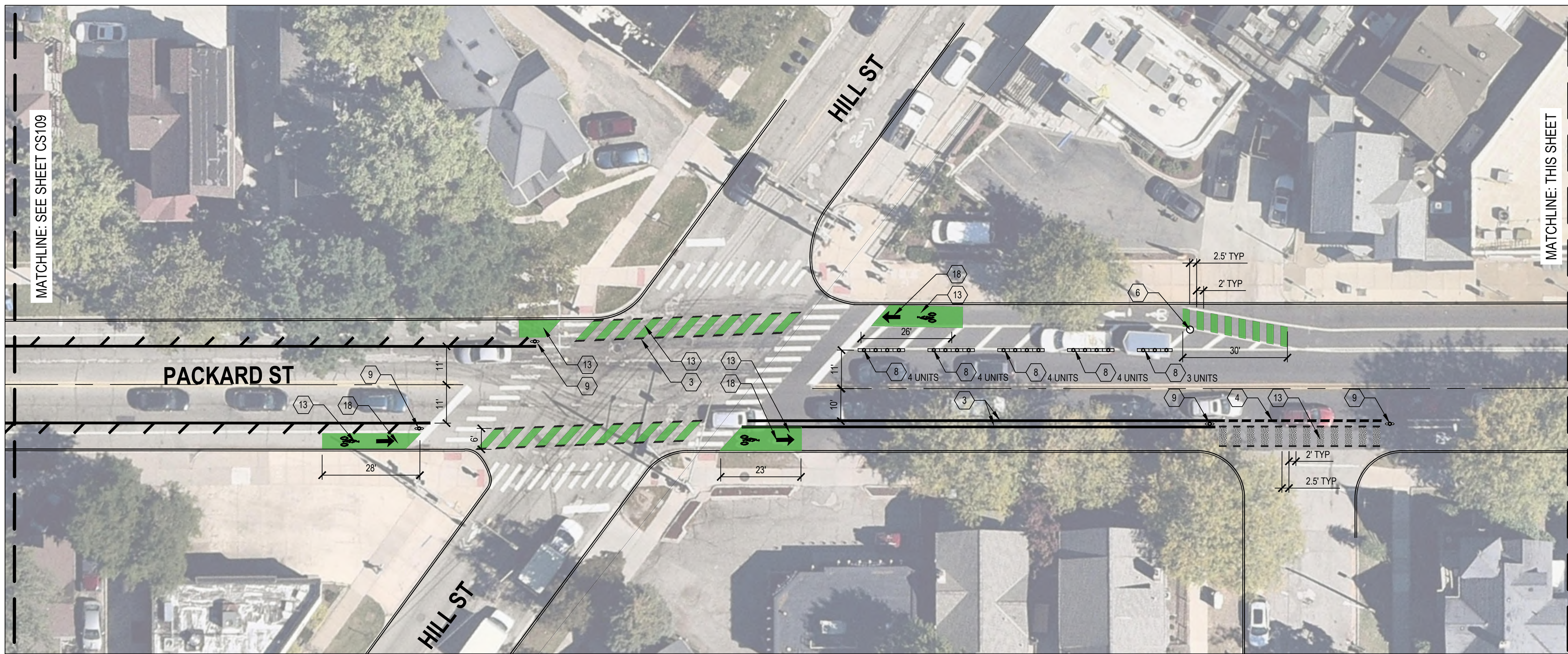
PROPOSED PACKARD ST B

SCALE 1" = 20'	INCH 0 10 20
DRAWING NO. CS109	
SHEET NO. 17 OF 26	

APPROVED BY _____



FILE: C:\Users\kadecky\SmithGroup\Companies Inc\PRJ - 13705 - SmithGroup - SmithGroup\CAD\05 Chg\13705-CS100.dwg USER: kadecky DATE: May 13, 2022 TIME: 12:21 pm



LEGEND

	1 EXISTING CURB		11 PAVT MRKG, POLYUREA, 4", DOUBLE YELLOW (SOLID)		15 PAVT MRKG, POLYUREA BIKE SYMBOL AND TURN ARROW
	2 EXISTING CURB AND GUTTER		12 PAVT MRKG, POLYUREA, 4", YELLOW (SOLID)		16 PAVT MRKG, POLYUREA, DIRECTIONAL ARROW
	3 PAVT MRKG, POLYUREA, 6", WHITE (SOLID)		13 ENDURABLEND, GREEN		17 PAVT MRKG, POLYUREA, LEGEND MARKING
	4 PAVT MRKG, POLYUREA, 6", WHITE (DASHED)		14 ENDURABLEND, TAN		18 PAVT MRKG, POLYUREA, BIKE SYMBOL AND ARROW
	5 PAVT MRKG, POLYUREA, 24", STOP BAR		6 CITY-POST DELINEATOR, WHITE, 36"		19 PAVT MRKG, POLYUREA, SHARROW SYMBOL
	7 CITY-POST DELINEATOR, YELLOW, 36"		8 QWIK CURB SECTION, 40" SEGMENTS		20 PAVT MRKG, POLYUREA, 12", CROSSWALK BAR
	9 QWIK BIG BOLLARD L54 BASE UNIT		10 R1-6 PEDESTRIAN CROSSING MARKER		21 TREETOP SPEED BUMP
					22 COVERED SIGNS
					23 PROPOSED SIGN


SEE ABOVE						
BENCH MARK	SURVEY BOOK	REV. NO.	DESCRIPTION	DATE	DR. BY	CH. BY
			REVIEW SET	04-14-2022		

ANN ARBOR VISION ZERO PLAN - CITY OF ANN ARBOR


PROPOSED PACKARD ST C

SCALE 1" = 20'	INCH 0 10 20
DRAWING NO. CS110	
SHEET NO. 18 OF 26	





APPROVED BY _____



FILE:C:\Users\kadecky\SmithGroup\Companies Inc\PRJ - 13705 - SmithGroup - SmithGroup\CAD\05_Cha\13705-CD100.dwg USER:kadecky DATE:May, 13, 2022 TIME: 03:27 pm



REMOVAL LEGEND

-  ① REMOVE PAVEMENT MARKING SYMBOL
-  ② REMOVE LONGITUDINAL MARKING
-  ③ REMOVE STOP / CROSSWALK BARS
-  ④ REMOVE SIGNAGE

SEE ABOVE	BENCH MARK	SURVEY BOOK	REV. NO.	DESCRIPTION	DATE	DR. BY	CH. BY
				REVIEW SET	04-14-2022		


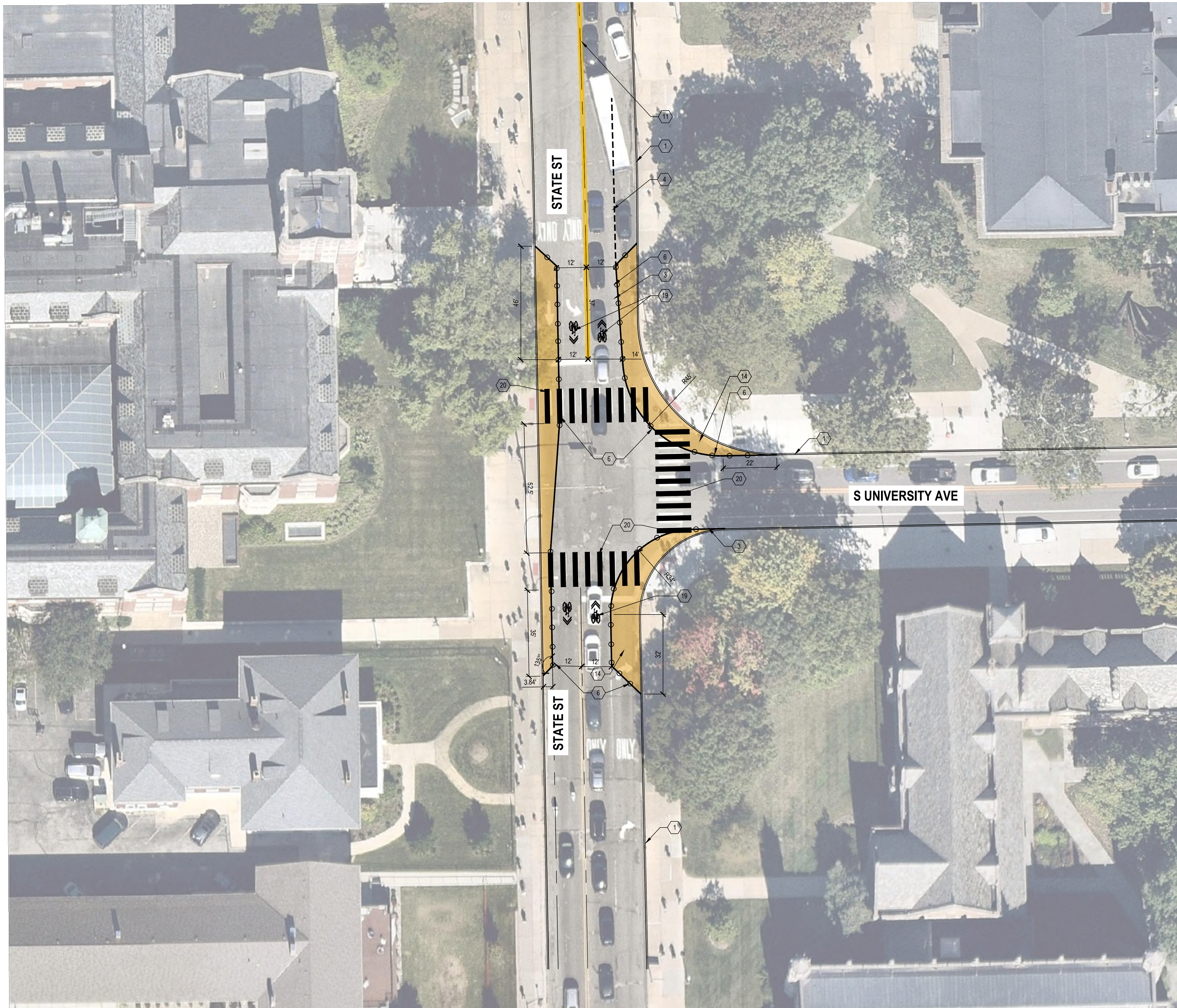
ANN ARBOR VISION ZERO PLAN - CITY OF ANN ARBOR

S UNIVERSITY- STATE ST DEMOLITION
























SCALE 1" = 20'	INCH 0 10 20
DRAWING NO. CD107	
SHEET NO. 19 OF 26	

APPROVED BY _____

FILE: C:\Users\kadecky\SmithGroup\Companies Inc\PRJ - 13705 - SmithGroup - SmithGroup\CAD\05_Civil\13705-CS100.dwg USER: kadecky DATE: May 13, 2022 TIME: 12:17 pm



LEGEND

 EXISTING CURB	 CITY-POST DELINEATOR, WHITE, 36"	 PAVT MRKG, POLYUREA, 4", DOUBLE YELLOW (SOLID)	 PAVT MRKG, POLYUREA BIKE SYMBOL AND TURN ARROW	 PAVT MRKG, POLYUREA, 12", CROSSWALK BAR
 EXISTING CURB AND GUTTER	 CITY-POST DELINEATOR, YELLOW, 36"	 PAVT MRKG, POLYUREA, 4", YELLOW (SOLID)	 PAVT MRKG, POLYUREA, DIRECTIONAL ARROW	 TREETOP SPEED BUMP
 PAVT MRKG, POLYUREA, 6", WHITE (SOLID)	 QWIK CURB SECTION, 40" SEGMENTS	 ENDURABLEND, GREEN	 PAVT MRKG, POLYUREA, LEGEND MARKING	 COVERED SIGNS
 PAVT MRKG, POLYUREA, 6", WHITE (DASHED)	 QWIK BIG BOLLARD L54 BASE UNIT	 ENDURABLEND, TAN	 PAVT MRKG, POLYUREA, BIKE SYMBOL AND ARROW	 PROPOSED SIGN
 PAVT MRKG, POLYUREA, 24", STOP BAR	 R1-6 PEDESTRIAN CROSSING MARKER		 PAVT MRKG, POLYUREA, SHARROW SYMBOL	

SEE ABOVE					
BENCH MARK	SURVEY BOOK	REV. NO.	DESCRIPTION	DATE	DR.BY
				04-14-2022	

ANN ARBOR VISION ZERO PLAN - CITY OF ANN ARBOR

S UNIVERSITY- STATE ST

SCALE	1" = 20'	INCH	0 10 20
DRAWING NO.	CS107		
SHEET NO.	20	OF	26

APPROVED BY _____

FILE:C:\Users\kadekry\SmithGroup\Companies Inc\PRJ - 13705 - SmithGroup - SmithGroup\CAD\05 Civil\13705-CD100.dwg USER:kadekry DATE:May, 13, 2022 TIME: 04:24 pm



REMOVAL LEGEND

- 1 REMOVE PAVEMENT MARKING SYMBOL
- 2 REMOVE LONGITUDINAL MARKING
- 3 REMOVE STOP / CROSSWALK BARS
- 4 REMOVE SIGNAGE

BENCH MARK	SURVEY BOOK	REV. NO.	DESCRIPTION	DATE	DR. BY	CH. BY

SEE ABOVE

REVIEW SET 04-14-2022

ANN ARBOR VISION ZERO PLAN - CITY OF ANN ARBOR

WASHINGTON ST DEMOLITION A

APPROVED BY _____

SCALE 1" = 20'


INCH 0 10 20

DRAWING NO. CD111



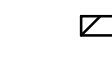

SHEET NO. 21 OF 26



FILE:C:\Users\kadekry\SmithGroup\Companies Inc\PRJ - 13705 - SmithGroup - SmithGroup\CAD\05 Chn\13705-CD100.dwg USER:kadekry DATE:May, 13, 2022 TIME: 04:24 pm



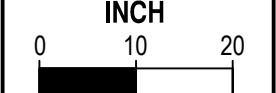
REMOVAL LEGEND

-  ① REMOVE PAVEMENT MARKING SYMBOL
-  ② REMOVE LONGITUDINAL MARKING
-  ③ REMOVE STOP / CROSSWALK BARS
-  ④ REMOVE SIGNAGE

SEE ABOVE	BENCH MARK	SURVEY BOOK	REV. NO.	DESCRIPTION	DATE	DR. BY	CH. BY
				REVIEW SET	04-14-2022		

ANN ARBOR VISION ZERO PLAN - CITY OF ANN ARBOR

WASHINGTON ST DEMOLITION B

SCALE 1" = 20' 


DRAWING NO. **CD112**

SHEET NO. 22 OF 26

APPROVED BY _____



FILE: C:\Users\kadecky\SmithGroup\Companies Inc\PRJ - 13705 - SmithGroup - SmithGroup\CAD\05_Cha\13705-CD100.dwg USER: kadecky DATE: May, 13, 2022 TIME: 04:23 pm



REMOVAL LEGEND

- ① REMOVE PAVEMENT MARKING SYMBOL
- ② REMOVE LONGITUDINAL MARKING
- ③ REMOVE STOP / CROSSWALK BARS
- ④ REMOVE SIGNAGE

ANN ARBOR VISION ZERO PLAN - CITY OF ANN ARBOR

SEE ABOVE	SURVEY BOOK	REV. NO.	DESCRIPTION	DATE	DR. BY	CH. BY

WASHINGTON ST DEMOLITION C

SCALE 1" = 20'	INCH 0 10 20
DRAWING NO. CD113	
SHEET NO. <u>23</u> OF <u>26</u>	

APPROVED BY _____

FILE: C:\Users\kadecky\SmithGroup - Companies Inc\PRJ - 13705 - SmithGroup - Companies Inc\CAD\05_Cha\13705-CS100.dwg USER: kadecky DATE: May, 13, 2022 TIME: 04:27 pm



LEGEND

	1 EXISTING CURB		11 PAVT MRKG, POLYUREA, 4", DOUBLE YELLOW (SOLID)		15 PAVT MRKG, POLYUREA BIKE SYMBOL AND TURN ARROW
	2 EXISTING CURB AND GUTTER		12 PAVT MRKG, POLYUREA, 4", YELLOW (SOLID)		16 PAVT MRKG, POLYUREA, DIRECTIONAL ARROW
	3 PAVT MRKG, POLYUREA, 6", WHITE (SOLID)		13 ENDURABLEND, GREEN		17 PAVT MRKG, POLYUREA, LEGEND MARKING
	4 PAVT MRKG, POLYUREA, 6", WHITE (DASHED)		14 ENDURABLEND, TAN		18 PAVT MRKG, POLYUREA, BIKE SYMBOL AND ARROW
	5 PAVT MRKG, POLYUREA, 24", STOP BAR		6 CITY-POST DELINEATOR, WHITE, 36"		19 PAVT MRKG, POLYUREA, SHARROW SYMBOL
	7 CITY-POST DELINEATOR, YELLOW, 36"		8 QWIK CURB SECTION, 40" SEGMENTS		20 PAVT MRKG, POLYUREA, 12", CROSSWALK BAR
	9 QWIK BIG BOLLARD L54 BASE UNIT		10 R1-6 PEDESTRIAN CROSSING MARKER		21 TREETOP SPEED BUMP
					22 COVERED SIGNS
					23 PROPOSED SIGN

SEE ABOVE					
BENCH MARK	SURVEY BOOK	REV. NO.	DESCRIPTION	DATE	DR. BY
				04-14-2022	

ANN ARBOR VISION ZERO PLAN - CITY OF ANN ARBOR

PROPOSED WASHINGTON ST A

SCALE: 1" = 20'

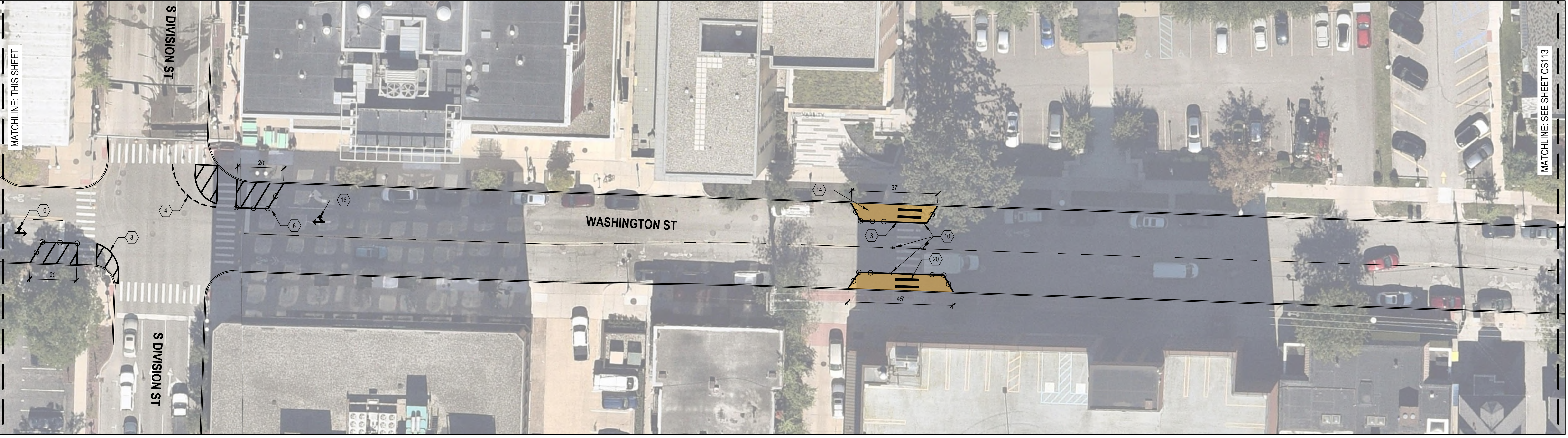
DRAWING NO. **CS111**

SHEET NO. **24** OF **26**
























APPROVED BY: _____



FILE: C:\Users\kadecky\SmithGroup\Companies Inc\PRJ - 13705 - SmithGroup - SmithGroup\CAD\05_Cha\13705-CS100.dwg USER: kadecky DATE: May 13, 2022 TIME: 04:35 pm



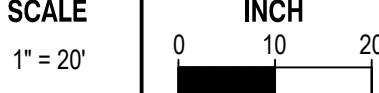
LEGEND

	EXISTING CURB		CITY-POST DELINEATOR, WHITE, 36"		PAVT MRKG, POLYUREA, 4", DOUBLE YELLOW (SOLID)		PAVT MRKG, POLYUREA BIKE SYMBOL AND TURN ARROW		PAVT MRKG, POLYUREA, 12", CROSSWALK BAR
	EXISTING CURB AND GUTTER		CITY-POST DELINEATOR, YELLOW, 36"		PAVT MRKG, POLYUREA, 4", YELLOW (SOLID)		PAVT MRKG, POLYUREA, DIRECTIONAL ARROW		TREETOP SPEED BUMP
	PAVT MRKG, POLYUREA, 6", WHITE (SOLID)		QWIK CURB SECTION, 40" SEGMENTS		ENDURABLEND, GREEN		PAVT MRKG, POLYUREA, LEGEND MARKING		COVERED SIGNS
	PAVT MRKG, POLYUREA, 6", WHITE (DASHED)		QWIK BIG BOLLARD L54 BASE UNIT		ENDURABLEND, TAN		PAVT MRKG, POLYUREA, BIKE SYMBOL AND ARROW		PROPOSED SIGN
	PAVT MRKG, POLYUREA, 24", STOP BAR		R1-6 PEDESTRIAN CROSSING MARKER				PAVT MRKG, POLYUREA, SHARROW SYMBOL		

SEE ABOVE					
BENCH MARK	SURVEY BOOK	REV. NO.	DESCRIPTION	DATE	DR. BY
				04-14-2022	

ANN ARBOR VISION ZERO PLAN - CITY OF ANN ARBOR


PROPOSED WASHINGTON ST B

SCALE: 1" = 20' 

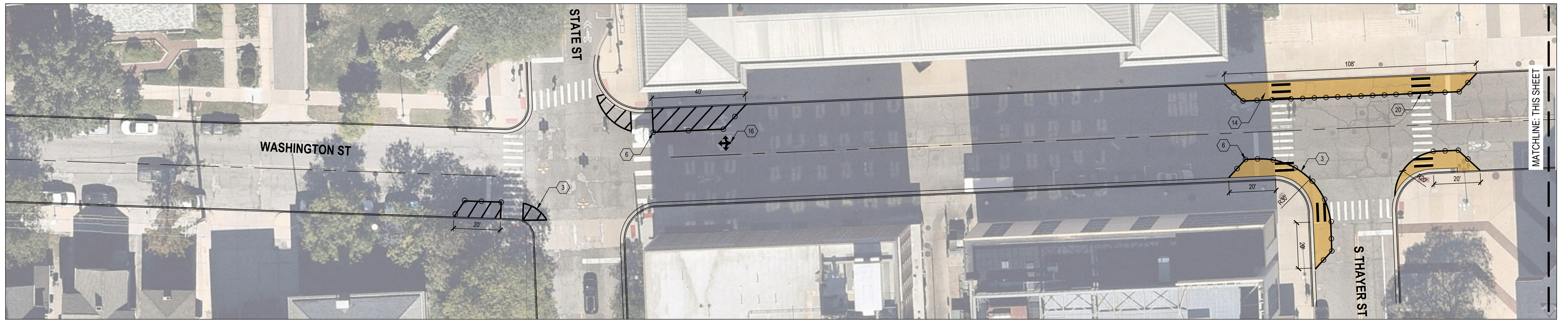
DRAWING NO. **CS112**

SHEET NO. **25** OF **26**
























APPROVED BY: _____



FILE: C:\Users\kadecky\SmithGroup\Companies Inc\PRJ - 13705 - SmithGroup - SmithGroup\CAD\05_Civil\13705-C5100.dwg USER: kadecky DATE: May 13, 2022 TIME: 04:36 pm



LEGEND

 EXISTING CURB	 CITY-POST DELINEATOR, WHITE, 36"	 PAVT MRKG, POLYUREA, 4", DOUBLE YELLOW (SOLID)	 PAVT MRKG, POLYUREA BIKE SYMBOL AND TURN ARROW	 PAVT MRKG, POLYUREA, 12", CROSSWALK BAR
 EXISTING CURB AND GUTTER	 CITY-POST DELINEATOR, YELLOW, 36"	 PAVT MRKG, POLYUREA, 4", YELLOW (SOLID)	 PAVT MRKG, POLYUREA, DIRECTIONAL ARROW	 TREETOP SPEED BUMP
 PAVT MRKG, POLYUREA, 6", WHITE (SOLID)	 QWIK CURB SECTION, 40" SEGMENTS	 ENDURABLEND, GREEN	 PAVT MRKG, POLYUREA, LEGEND MARKING	 COVERED SIGNS
 PAVT MRKG, POLYUREA, 6", WHITE (DASHED)	 QWIK BIG BOLLARD L54 BASE UNIT	 ENDURABLEND, TAN	 PAVT MRKG, POLYUREA, BIKE SYMBOL AND ARROW	 PROPOSED SIGN
 PAVT MRKG, POLYUREA, 24", STOP BAR	 R1-6 PEDESTRIAN CROSSING MARKER		 PAVT MRKG, POLYUREA, SHARROW SYMBOL	

SEE ABOVE					
BENCH MARK	SURVEY BOOK	REV. NO.	DESCRIPTION	DATE	DR. BY
				04-14-2022	

ANN ARBOR VISION ZERO PLAN - CITY OF ANN ARBOR

PROPOSED WASHINGTON ST C

SCALE	INCH
1" = 20'	0 10 20
DRAWING NO.	CS113
SHEET NO.	26 OF 26

APPROVED BY _____

