

ASSESSMENT AND TAX ROLL CERTIFICATE AND WARRANT FOR  
City of Ann Arbor

**CERTIFICATION BY ASSESSING OFFICER**


Sec. 211.10d CL of 1979, as amended

AD VALOREM ASSESSMENT ROLL FOR

City of Ann Arbor

STATE OF MICHIGAN )  
City of Ann Arbor )  
Washtenaw )

The forgoing and annexed is the assessment roll for the year 2013 as prepared by the Assessing Officer, and I have determined the aggregate assessed, capped and tentative taxable valuations of taxable property for the year 2013 to be as follows:

|                                 | ASSESSED VALUE | CAPPED VALUE  | TENTATIVE TAXABLE VALUE |                                | ASSESSED VALUE  | CAPPED VALUE  | TENTATIVE TAXABLE VALUE |
|---------------------------------|----------------|---------------|-------------------------|--------------------------------|---|---------------|-------------------------|
| REAL AGRICULTURE                | 0              | 0             | 0                       | REAL TIMBER CUTOVER            | 0   | 0             | 0                       |
| REAL COMMERCIAL                 | 1,793,235,500  | 1,482,748,288 | 1,491,860,439           | REAL DEVELOPMENTAL             | 0   | 0             | 0                       |
| REAL INDUSTRIAL                 | 42,270,000     | 42,135,704    | 41,235,717              | TOTAL REAL PROPERTY            | 5,279,417,300   | 4,617,017,629 | 4,624,884,487           |
| REAL RESIDENTIAL                | 3,443,911,800  | 3,092,133,637 | 3,091,788,331           | PERSONAL PROPERTY              | 220,585,600   | 220,585,600   | 220,585,600             |
|                                 |                |               |                         | GRAND TOTAL                    | 5,500,002,900   | 4,837,603,229 | 4,845,470,087           |
| DATE: <u>3/28/13</u>            |                |               |                         |                                |   |               |                         |
| CERTIFICATE NUMBER: <u>6108</u> |                |               |                         | SIGNATURE OF ASSESSING OFFICER |  |               |                         |

**CERTIFICATION BY BOARD OF REVIEW**

Sec. 211.10d CL of 1979, as amended

AD VALOREM ASSESSMENT ROLL FOR


City of Ann Arbor


STATE OF MICHIGAN )  
City of Ann Arbor )  
Washtenaw )


The forgoing and annexed is the assessment roll for the year 2013 as approved by the Board of Review, and they have determined the aggregate assessed, capped and tentative taxable valuations of taxable property for the year 2013 to be as follows:


|                      | ASSESSED VALUE | CAPPED VALUE  | TENTATIVE TAXABLE VALUE |                     | ASSESSED VALUE | CAPPED VALUE  | TENTATIVE TAXABLE VALUE |
|----------------------|----------------|---------------|-------------------------|---------------------|----------------|---------------|-------------------------|
| REAL AGRICULTURE     | 0              | 0             | 0                       | REAL TIMBER CUTOVER | 0              | 0             | 0                       |
| REAL COMMERCIAL      | 1,788,269,400  | 1,479,721,310 | 1,487,967,400           | REAL DEVELOPMENTAL  | 0              | 0             | 0                       |
| REAL INDUSTRIAL      | 42,030,500     | 41,889,637    | 41,001,717              | TOTAL REAL PROPERTY | 5,268,649,100  | 4,613,663,674 | 4,614,295,892           |
| REAL RESIDENTIAL     | 3,438,349,200  | 3,092,052,727 | 3,085,326,775           | PERSONAL PROPERTY   | 225,575,000    | 225,575,000   | 225,575,000             |
|                      |                |               |                         | GRAND TOTAL         | 5,494,224,100  | 4,839,238,674 | 4,839,870,892           |
| DATE: <u>3/28/13</u> |                |               |                         |                     |                |               |                         |


Signature of Board of Review Members:

  
Chairman  
Robert White  
Member (if necessary)

  
Member  
Devin R. Rector  
Member (if necessary)

  
Member  
Ken S...  
Member (if necessary)

  
Member (if necessary)

  
Member (if necessary)

ASSESSMENT AND TAX ROLL CERTIFICATE AND WARRANT FOR  
City of Ann Arbor

CERTIFICATION BY ASSESSING OFFICER

Sec. 211.10d CL of 1979, as amended

STATE OF MICHIGAN )  
City of Ann Arbor )  
Washtenaw )

IFT ROLL FOR  
City of Ann Arbor

The forgoing and annexed is the IFT roll for the year 2013 as prepared by the Assessing Officer, and I have determined the aggregate assessed, capped and tentative taxable valuations of taxable property for the year 2013 to be as follows:

|                  | ASSESSED VALUE | CAPPED VALUE | TENTATIVE TAXABLE VALUE | ASSESSED VALUE      | CAPPED VALUE | TENTATIVE TAXABLE VALUE |
|------------------|----------------|--------------|-------------------------|---------------------|--------------|-------------------------|
| REAL AG./DNR PLT | 0              | 0            | 0                       | REAL TIMBER CUTOVER | 0            | 0                       |
| REAL COMMERCIAL  | 0              | 0            | 0                       | REAL DEVELOPMENTAL  | 0            | 0                       |
| REAL INDUSTRIAL  | 2,168,600      | 2,157,642    | 2,127,207               | TOTAL REAL PROPERTY | 3,078,600    | 2,127,207               |
| REAL RESIDENTIAL | 910,000        | 0            | 0                       | PERSONAL PROPERTY   | 7,663,600    | 7,663,600               |
|                  |                |              |                         | GRAND TOTAL         | 10,742,200   | 9,790,807               |

DATE: 3/28/13  
CERTIFICATE NUMBER: 6108

SIGNATURE OF ASSESSING OFFICER  


CERTIFICATION BY BOARD OF REVIEW

Sec. 211.10d CL of 1979, as amended







STATE OF MICHIGAN )  
City of Ann Arbor )  
Washtenaw )

IFT ROLL FOR  
City of Ann Arbor

The forgoing and annexed is the IFT roll for the year 2013 as prepared by the Assessing Officer, and I have determined the aggregate assessed, capped and tentative taxable valuations of taxable property for the year 2013 to be as follows:

|                  | ASSESSED VALUE | CAPPED VALUE | TENTATIVE TAXABLE VALUE | ASSESSED VALUE      | CAPPED VALUE | TENTATIVE TAXABLE VALUE |
|------------------|----------------|--------------|-------------------------|---------------------|--------------|-------------------------|
| REAL AG./DNR PLT | 0              | 0            | 0                       | REAL TIMBER CUTOVER | 0            | 0                       |
| REAL COMMERCIAL  | 0              | 0            | 0                       | REAL DEVELOPMENTAL  | 0            | 0                       |
| REAL INDUSTRIAL  | 2,168,600      | 2,157,642    | 2,127,207               | TOTAL REAL PROPERTY | 3,078,600    | 2,127,207               |
| REAL RESIDENTIAL | 910,000        | 0            | 0                       | PERSONAL PROPERTY   | 7,663,600    | 7,663,600               |
|                  |                |              |                         | GRAND TOTAL         | 10,742,200   | 9,790,807               |

DATE: 3/28/13  
Signature of Board of Review Members:

Chairman   
 Member (if necessary)   
 Member   
 Member (if necessary)   
 Member   
 Member (if necessary) 

| Parcels.mbort | Parcels.pnum     | Parcels.pro | ParcelMast | ParcelMaster        | propstreetn | ParcelMaster                          | ownername1 | Parcels.ass | Parcels.mbora | Parcels.tax | Parcels.mbort | Parcels.pov |
|---------------|------------------|-------------|------------|---------------------|-------------|---------------------------------------|------------|-------------|---------------|-------------|---------------|-------------|
| 1001          | 09-09-31-403-019 | 401         | 1426       | MARIAN AV           |             | BETH GLORIA J & BYRNES                | JULIE K    | 118,000     | 118,000       | 115,200     | 115,200       | No Poverty  |
| 1002          | 09-09-21-312-003 | 401         | 703        | MOORE ST            |             | 703 MOORE STREET PROPERTY, LLC        |            | 98,000      | 87,500        | 98,000      | 87,500        | No Poverty  |
| 1003          | 09-09-19-405-034 | 401         | 1312       | COLGATE CIR         |             | GOLD PHIL & ANITA                     |            | 91,700      | 91,700        | 91,700      | 91,700        | No Poverty  |
| 1005          | 09-09-18-306-006 | 401         | 1810       | RIVERWOOD DR        |             | JOSHI ASHISH & PAYAL                  |            | 184,900     | 175,000       | 149,504     | 149,504       | No Poverty  |
| 1006          | 09-09-32-205-017 | 401         | 126 W      | HOOVER AV           |             | TUCCINARDI SANDRO & SILVIEMERS MONIQU |            | 105,800     | 87,500        | 105,800     | 87,500        | No Poverty  |
| 1007          | 09-09-26-203-017 | 401         | 3475       | RIDGELINE CT        |             | BORA KEENAN & BORA CARRIE             |            | 234,500     | 230,000       | 234,500     | 230,000       | No Poverty  |
| 1008          | 09-09-30-402-028 | 401         | 550        | BEMIDJI CT          |             | JENSEN MATTHEW                        |            | 108,100     | 100,000       | 106,700     | 100,000       | No Poverty  |
| 1009          | 09-09-32-204-019 | 401         | 834 S      | MAIN ST             |             | WINTERMEYER LORI                      |            | 143,100     | 143,100       | 128,000     | 128,000       | No Poverty  |
| 1010          | 09-09-30-409-014 | 401         | 811        | MT PLEASANT AV      |             | KINSEY PAUL J & JILL MAST             |            | 174,200     | 125,000       | 174,200     | 125,000       | No Poverty  |
| 1011          | 09-09-33-105-001 | 401         | 1019       | BALDWIN AV          |             | LEWIS DEBORAH S & SMITH KEITH E       |            | 263,300     | 237,500       | 263,300     | 237,500       | No Poverty  |
| 1012          | 09-12-05-400-013 | 201         | 2750 S     | STATE ST            |             | 2750 SOUTH STATE STREET PROP LLC      |            | 1,015,800   | 900,000       | 911,916     | 900,000       | No Poverty  |
| 1013          | 09-09-14-302-022 | 401         | 2174       | YORKTOWN DR         |             | LYLE SARAH T & JARED A                |            | 115,500     | 110,000       | 115,404     | 110,000       | No Poverty  |
| 1014          | 09-12-06-204-005 | 401         | 2100       | CHURCHILL DR        |             | FISHER DON & ELLEN                    |            | 103,100     | 96,000        | 98,304      | 96,000        | No Poverty  |
| 1015          | 09-09-29-327-021 | 401         | 813 W      | MADISON ST          |             | GALBRAITH KENNETH & HEATHER           |            | 151,300     | 130,000       | 145,612     | 130,000       | No Poverty  |
| 1016          | 09-12-11-102-057 | 401         | 3132       | CHERRY TREE LA      |             | CHENG PAUL & ELIZABETH                |            | 78,400      | 78,400        | 76,980      | 76,980        | No Poverty  |
| 1017          | 09-09-30-422-013 | 401         | 571        | GLENDALE CIR        |             | ROMEIJN EDWIN & ROMEIJN SYLVIA        |            | 101,600     | 90,000        | 101,600     | 90,000        | No Poverty  |
| 1018          | 09-09-30-422-014 | 401         | 573        | GLENDALE CIR        |             | ROMEIJN EDWIN & SYLVIA                |            | 94,600      | 85,000        | 94,600      | 85,000        | No Poverty  |
| 1019          | 09-09-30-223-010 | 401         | 1806       | LINWOOD AV          |             | CUNNINGHAM STEPHEN M & MELISSA A      |            | 120,500     | 100,000       | 120,500     | 100,000       | No Poverty  |
| 1020          | 09-09-09-400-014 | 401         | 2242       | INDIAN CREEK DR     |             | RAGHEB ASHRAF & MICHAEL AMAL          |            | 152,400     | 152,400       | 141,972     | 141,972       | No Poverty  |
| 1021          | 09-09-21-205-038 | 401         | 1821       | PONTIAC ST          |             | WILSON AMANDA J                       |            | 115,800     | 82,500        | 115,800     | 82,500        | No Poverty  |
| 1022          | 09-09-33-215-020 | 401         | 943        | DEWEY AV            |             | BELL ARLEN D & BELL DAVID             |            | 134,600     | 111,000       | 103,501     | 103,501       | No Poverty  |
| 1023          | 09-09-33-215-023 | 401         | 1108       | PACKARD ST          |             | BELL ARLEN D & BELL DAVID             |            | 139,400     | 118,000       | 112,196     | 112,196       | No Poverty  |
| 1024          | 09-09-29-439-002 | 201         | 728 S      | MAIN ST             |             | BELL A DALE & BEVERLY J &             |            | 806,200     | 755,000       | 503,885     | 503,885       | No Poverty  |
| 1025          | 09-12-03-300-023 | 401         | 2865       | GLADSTONE AV        |             | COULTURE EDWARD & MARILYN             |            | 140,500     | 140,500       | 126,589     | 126,589       | No Poverty  |
| 1026          | 09-09-29-117-001 | 201         | 415        | DETROIT ST          |             | DISCIPLINED INVESTORS LLC             |            | 254,000     | 250,000       | 254,000     | 250,000       | No Poverty  |
| 1027          | 09-09-18-400-155 | 401         | 2160       | NEWPORT RD          |             | STEARNS MICHAEL TRUST                 |            | 175,400     | 150,000       | 155,809     | 150,000       | No Poverty  |
| 1028          | 09-09-21-401-055 | 401         | 1261       | ISLAND DR           |             | BYUN JAEMAN & KYUNGYIM                |            | 60,200      | 37,500        | 60,200      | 37,500        | No Poverty  |
| 1029          | 09-09-31-100-002 | 401         | 1805       | VIRNANKAY CIR       |             | PERLMAN KIM DUPUIS                    |            | 92,500      | 92,500        | 81,920      | 81,920        | No Poverty  |
| 1030          | 09-09-18-303-017 | 401         | 2339       | TALL OAKS DR        |             | PERLMAN LAWRENCE & KIM                |            | 386,800     | 386,800       | 345,990     | 345,990       | No Poverty  |
| 1031          | 09-09-34-408-019 | 401         | 1475       | ARLINGTON BLV       |             | LEWIS RUTH RACHEL REBECCA             |            | 228,500     | 228,500       | 184,038     | 184,038       | No Poverty  |
| 1032          | 09-09-27-305-002 | 401         | 406        | LENAWEE DR          |             | APLEGATE PAUL & QUINTIERI ANGELA      |            | 297,600     | 297,600       | 281,600     | 281,600       | No Poverty  |
| 1033          | 09-09-34-211-027 | 401         | 2401       | VINEWOOD BLV        |             | MILLER CHERYL TRUST                   |            | 254,300     | 254,300       | 194,739     | 194,739       | No Poverty  |
| 1034          | 09-09-20-100-009 | 402         | 1315 N     | MAIN ST             |             | CROUGH GREGORY E II                   |            | 45,000      | 27,500        | 45,000      | 27,500        | No Poverty  |
| 1035          | 09-09-26-100-044 | 401         | 3648       | WELLINGTON CROSS ST |             | JAMIN SUGH                            |            | 226,300     | 226,300       | 190,545     | 190,545       | No Poverty  |
| 1036          | 09-09-31-208-185 | 401         | 1225 S     | MAPLE RD            |             | COX JAMES                             |            | 32,600      | 32,600        | 30,617      | 30,617        | No Poverty  |
| 1037          | 09-09-23-400-040 | 401         | 1395 S     | FOLKSTONE CT        |             | FU KEVIN & LAI TERESA                 |            | 161,200     | 150,000       | 158,003     | 150,000       | No Poverty  |
| 1038          | 09-09-18-305-010 | 401         | 1935       | TIMBER TRL          |             | HELOS MATTHIAS W & LESLIE A           |            | 180,700     | 175,000       | 180,700     | 175,000       | No Poverty  |
| 1039          | 09-09-26-103-024 | 401         | 3650       | GLAZIER WAY         |             | JEFFERIES PAUL J & HENRY NORAH LYNN   |            | 236,600     | 236,600       | 236,600     | 236,600       | No Poverty  |
| 1040          | 09-09-26-103-054 | 402         | 3640       | GLAZIER WAY         |             | JEFFERIES PAUL J & HENRY NORAH LYNN   |            | 93,300      | 93,300        | 93,300      | 93,300        | No Poverty  |
| 1041          | 09-09-34-115-029 | 401         | 865        | ARLINGTON BLV       |             | DAZY JOHN & LIVIA                     |            | 185,000     | 170,000       | 103,087     | 103,087       | No Poverty  |
| 1042          | 09-09-29-140-011 | 201         | 107        | MILLER AV           |             | 107 MILLER, LLC                       |            | 420,600     | 420,600       | 420,600     | 420,600       | No Poverty  |
| 1043          | 09-09-29-202-007 | 401         | 215 N      | SEVENTH ST          |             | LACCA VICTOR                          |            | 162,000     | 120,000       | 162,000     | 120,000       | No Poverty  |
| 1044          | 09-09-30-101-006 | 401         | 1123 W     | HURON ST            |             | CARTER JESSICA                        |            | 130,700     | 100,000       | 130,700     | 100,000       | No Poverty  |
| 1045          | 09-09-21-402-009 | 401         | 1530       | JONES DR            |             | JACQUES HANNAH-MARIA KATIE-ELIZA      |            | 82,600      | 82,600        | 69,983      | 69,983        | No Poverty  |

|      |                  |     |        |                 |                                     |           |           |           |           |            |
|------|------------------|-----|--------|-----------------|-------------------------------------|-----------|-----------|-----------|-----------|------------|
| 1046 | 09-09-27-301-069 | 401 | 7      | REGENT DR       | SHAPIRO HOWARD I                    | 395,800   | 375,000   | 395,800   | 375,000   | No Poverty |
| 1047 | 09-09-35-302-060 | 401 | 1914   | BOULDER DR      | WOGHIN HELEN B                      | 238,000   | 230,000   | 235,520   | 230,000   | No Poverty |
| 1048 | 09-09-33-233-003 | 401 | 1132   | MICHIGAN AV     | 1132 MICHIGAN, LLC                  | 179,600   | 179,600   | 127,956   | 127,956   | No Poverty |
| 1049 | 09-09-21-311-020 | 401 | 1328   | PONTIAC ST      | BOREN MOLLY & GONZALEZ CARLOS       | 111,200   | 80,000    | 111,200   | 80,000    | No Poverty |
| 1050 | 09-09-29-426-012 | 201 | 414 S  | DIVISION ST     | BENOQUIN PROPERTIES, LLC            | 354,300   | 337,500   | 261,975   | 261,975   | No Poverty |
| 1051 | 09-09-33-204-014 | 201 | 825    | TAPPAN ST       | CABRIO ON TAPPAN, LLC               | 457,500   | 457,500   | 457,500   | 457,500   | No Poverty |
| 1052 | 09-09-32-101-002 | 201 | 618    | PACKARD ST      | CABRIO ON PACKARD, LLC              | 316,500   | 316,500   | 316,500   | 316,500   | No Poverty |
| 1053 | 09-09-32-101-003 | 201 | 624    | PACKARD ST      | CABRIO ON PACKARD, LLC              | 310,600   | 310,600   | 310,600   | 310,600   | No Poverty |
| 1054 | 09-09-29-400-042 | 201 | 333    | MAYNARD ST      | 333 MAYNARD, LLC                    | 2,747,700 | 2,747,700 | 2,747,700 | 2,747,700 | No Poverty |
| 1055 | 09-09-29-203-017 | 201 | 1000 W | HURON ST        | CABRIO ON HURON II, LLC             | 1,000,600 | 1,000,600 | 1,000,600 | 1,000,600 | No Poverty |
| 1056 | 09-09-29-412-008 | 201 | 518 S  | MAIN ST         | SOUTH MAIN STREET L.L.C.            | 1,610,300 | 1,610,300 | 1,214,633 | 1,214,633 | No Poverty |
| 1057 | 09-09-20-100-029 | 201 | 5      | RESEARCH DR     | NORTH UNIVERSITY PARK, L.L.C.       | 1,597,600 | 1,597,600 | 1,561,383 | 1,561,383 | No Poverty |
| 1058 | 09-09-29-139-033 | 201 | 110    | MILLER AV       | ANN ARBOR REAL ESTATE GROUP         | 3,794,300 | 2,800,000 | 2,734,284 | 2,734,284 | No Poverty |
| 1059 | 09-09-29-128-002 | 201 | 200 E  | WASHINGTON ST   | CAMERON HOLDINGS, LLC               | 1,410,500 | 1,410,500 | 1,410,500 | 1,410,500 | No Poverty |
| 1060 | 09-09-27-315-019 | 401 | 560    | ROCK CREEK DR   | REGENBOGEN SCOTT & PHANG LAURA J    | 363,000   | 340,000   | 348,160   | 340,000   | No Poverty |
| 1061 | 09-12-06-113-002 | 401 | 1165   | MOREHEAD CT     | ROBINSON WM & DEVORA                | 186,500   | 180,000   | 176,182   | 176,182   | No Poverty |
| 1062 | 09-09-31-204-107 | 201 | 1905   | PAULINE BLV     | 1905 PAULINE BLVD, LLC              | 39,400    | 27,000    | 35,396    | 27,000    | No Poverty |
| 1063 | 09-09-31-204-108 | 201 | 1905   | PAULINE BLV     | 1905 PAULINE BLVD, LLC              | 47,100    | 32,500    | 43,169    | 32,500    | No Poverty |
| 1064 | 09-09-27-315-009 | 401 | 2603   | GEDES AV        | PETERSEN JOHN & MARGARET            | 248,100   | 246,500   | 178,141   | 178,141   | No Poverty |
| 1065 | 09-09-31-304-066 | 401 | 1900   | LANDMARK CT     | VOYK KONSTANTIN & VERONICA          | 135,500   | 129,000   | 128,343   | 128,343   | No Poverty |
| 1066 | 09-09-29-438-011 | 401 | 220    | PACKARD ST      | ZHANG LANGTIAN & ZHANG GUO JUN      | 194,200   | 145,000   | 194,200   | 145,000   | No Poverty |
| 1067 | 09-09-11-400-021 | 401 | 3441   | ASHBURNAM RD    | LASS SUSAN M                        | 110,400   | 100,000   | 101,299   | 100,000   | No Poverty |
| 1068 | 09-09-34-414-011 | 401 | 2626   | OVERRIDGE DR    | HARRIS JOSEPH & JUSTINE             | 218,300   | 218,300   | 158,032   | 158,032   | No Poverty |
| 1069 | 09-09-21-215-003 | 401 | 711    | ARGO DR         | PIEKNIK ANDREW                      | 90,300    | 87,500    | 90,300    | 87,500    | No Poverty |
| 1070 | 09-09-31-209-026 | 201 | 2050   | COMMERCE DR     | BERGER WILLIAM                      | 1,175,200 | 1,175,200 | 722,211   | 722,211   | No Poverty |
| 1071 | 09-09-30-319-019 | 201 | 414 N  | MAIN ST         | HURON DEVELOPMENT ASSOCIATES, LLC   | 344,800   | 172,400   | 344,800   | 172,400   | No Poverty |
| 1072 | 09-09-29-302-010 | 401 | 423 W  | LIBERTY ST      | HURON CONTRACTING, LLC              | 159,100   | 137,500   | 159,100   | 137,500   | No Poverty |
| 1073 | 09-09-00-071-485 | 251 | 2028 W | STADIUM BLV     | BUDGET CLEANERS                     | 59,500    | 25,000    | 59,500    | 25,000    | No Poverty |
| 1074 | 09-09-33-226-022 | 401 | 1050   | OLIVIA AV       | PAULICK FELIX & GABRIEL CNNTHIA     | 166,000   | 150,000   | 166,000   | 150,000   | No Poverty |
| 1075 | 09-09-14-300-018 | 401 | 2043   | GEORGETOWN BLV  | SHUTLIF WILLIAM & RACHELLE          | 164,800   | 164,800   | 156,379   | 156,379   | No Poverty |
| 1076 | 09-09-30-319-028 | 201 | 2215 W | STADIUM BLV     | 2215 WEST STADIUM LLC               | 394,800   | 325,000   | 301,056   | 301,056   | No Poverty |
| 1077 | 09-12-10-201-049 | 401 | 3043   | FOREST CREEK CT | SMITH FREDERICK G                   | 56,800    | 50,000    | 53,760    | 50,000    | No Poverty |
| 1078 | 09-09-30-310-009 | 401 | 1900   | FAIR ST         | GOLDBERG STEVEN H                   | 97,000    | 90,000    | 89,390    | 89,390    | No Poverty |
| 1079 | 09-09-29-400-020 | 201 | 309    | MAYNARD ST      | MALCOLM PROPERTIES, LLC             | 2,125,800 | 2,125,800 | 1,575,663 | 1,575,663 | No Poverty |
| 1080 | 09-09-29-400-021 | 201 | 311    | MAYNARD ST      | MALCOLM PROPERTIES, LLC             | 1,530,000 | 1,530,000 | 1,083,723 | 1,083,723 | No Poverty |
| 1081 | 09-09-29-400-031 | 201 | 620 E  | LIBERTY ST      | MALCOLM PROPERTIES, LLC             | 561,900   | 561,900   | 561,900   | 561,900   | No Poverty |
| 1082 | 09-12-03-218-005 | 401 | 2416   | MANCHESTER RD   | DUTTON RICHARD F & ERICAL           | 107,600   | 107,600   | 103,014   | 103,014   | No Poverty |
| 1083 | 09-09-14-212-030 | 401 | 3344   | BLUETT DR       | 3344 BLUETT, LLC                    | 124,700   | 124,700   | 124,700   | 124,700   | No Poverty |
| 1084 | 09-09-19-405-056 | 401 | 919    | POMONA RD       | NISSON LARRY D & LUCIE C            | 91,900    | 91,900    | 91,900    | 91,900    | No Poverty |
| 1085 | 09-08-24-415-010 | 401 | 636    | LOUISE DR       | 636 LOUISE DRIVE, LLC               | 86,300    | 86,300    | 86,300    | 86,300    | No Poverty |
| 1086 | 09-09-14-301-021 | 401 | 2087   | YORKTOWN DR     | NISSON MICHAEL D                    | 120,300   | 120,300   | 120,300   | 120,300   | No Poverty |
| 1087 | 09-09-19-316-011 | 401 | 510    | ALICE ST        | HOLEVINSKI THOMAS S & PATRICIA L TR | 109,500   | 109,500   | 102,844   | 102,844   | No Poverty |
| 1088 | 09-12-04-118-021 | 401 | 1436   | HARPS ST        | KENNY CHRISTOPHER F                 | 70,600    | 66,500    | 59,214    | 59,214    | No Poverty |
| 1089 | 09-12-03-401-026 | 401 | 2407   | EASY ST         | HATTO JEFFREY J & DENISE M          | 68,600    | 57,500    | 68,600    | 57,500    | No Poverty |
| 1090 | 09-09-34-212-038 | 401 | 2200   | VINEWOOD BLV    | GREENHAWT MATTHEW & GREENHAWT MEELS | 472,100   | 350,000   | 393,043   | 350,000   | No Poverty |

|      |                  |     |        |               |                                       |            |           |            |           |            |
|------|------------------|-----|--------|---------------|---------------------------------------|------------|-----------|------------|-----------|------------|
| 1091 | 09-09-31-401-022 | 401 | 1463   | KIRTLAND DR   | CARRAS THOMAS M                       | 111,800    | 111,800   | 104,848    | 104,848   | No Poverty |
| 1092 | 09-09-21-100-018 | 401 | 1754   | TRAYER RD     | BARTER ALANA H                        | 85,400     | 85,400    | 80,691     | 80,691    | No Poverty |
| 1093 | 09-09-29-424-015 | 201 | 401    | THOMPSON ST   | DEMOCRITUS ASSOCIATES, LLC            | 12,003,600 | 9,100,000 | 11,707,373 | 9,047,773 | No Poverty |
| 1094 | 09-09-29-148-113 | 401 | 111 N  | ASHLEY ST     | ROTAOV SNEZANA                        | 12,500     | 12,500    | 12,500     | 12,500    | No Poverty |
| 1095 | 09-09-29-148-140 | 401 | 111 N  | ASHLEY ST     | ROTAOV SNEZANA                        | 139,000    | 122,500   | 139,000    | 122,500   | No Poverty |
| 1096 | 09-09-19-109-013 | 401 | 1244   | SUNSET RD     | SLOMCZYNSKI DAVID & GLORIA            | 224,700    | 200,000   | 224,700    | 200,000   | No Poverty |
| 1097 | 09-12-02-312-002 | 401 | 3036   | OAKWOOD ST    | SALMASI AYOUB                         | 80,800     | 75,000    | 80,800     | 75,000    | No Poverty |
| 1098 | 09-09-33-427-016 | 401 | 1615   | SHADFORD RD   | SADLER CHRISTOPHER R & RALEIGH K      | 281,200    | 281,200   | 281,200    | 281,200   | No Poverty |
| 1099 | 09-09-35-400-050 | 401 | 1515   | CHALMERS DR   | CORDERO ALAN M & LORRAINE M           | 139,900    | 139,900   | 139,900    | 139,900   | No Poverty |
| 1100 | 09-09-11-305-017 | 401 | 3425   | STRAND CT     | YANG ZHENHUA                          | 133,600    | 133,600   | 131,229    | 131,229   | No Poverty |
| 1101 | 09-09-33-307-012 | 401 | 1403   | PACKARD ST    | ROOPAS NICHOLAS P TRUST &             | 213,900    | 180,000   | 186,604    | 180,000   | No Poverty |
| 1102 | 09-09-33-305-001 | 401 | 1305   | GRANGER AV    | ROOPAS NICHOLAS P TRUST &             | 255,700    | 210,000   | 218,005    | 210,000   | No Poverty |
| 1103 | 09-09-33-303-007 | 401 | 1124   | GRANGER AV    | ROOPAS NICHOLAS P TRUST &             | 134,800    | 125,000   | 134,800    | 125,000   | No Poverty |
| 1104 | 09-09-33-233-020 | 401 | 1003   | PACKARD ST    | HUANG CHARLES CHI-JEN                 | 247,000    | 247,000   | 247,000    | 247,000   | No Poverty |
| 1105 | 09-09-09-400-042 | 401 | 3172   | REDLAND CT    | RAHMAN MD MOSTAFIZUR & AKHTAR MAHMU   | 161,500    | 155,000   | 161,500    | 155,000   | No Poverty |
| 1106 | 09-09-33-214-026 | 401 | 911    | WOODLAWN AV   | SCHROEDER MARK W TRUST                | 89,300     | 72,000    | 69,120     | 69,120    | No Poverty |
| 1107 | 09-09-33-214-018 | 401 | 912    | DEWEY AV      | SCHROEDER MARK W TRUST                | 149,800    | 117,500   | 149,800    | 117,500   | No Poverty |
| 1108 | 09-09-29-148-128 | 401 | 111 N  | ASHLEY ST     | AYAR ANGELO E                         | 133,200    | 117,500   | 132,710    | 117,500   | No Poverty |
| 1109 | 09-12-02-316-014 | 401 | 2742   | FERNWOOD AV   | BYNUM CHERYL                          | 48,700     | 42,500    | 48,700     | 42,500    | No Poverty |
| 1110 | 09-09-31-208-139 | 401 | 2118   | PAULINE BLV   | SEMIFFERO JOSEPH R & SEMIFFERO ALEXAN | 30,100     | 25,000    | 30,100     | 25,000    | No Poverty |
| 1111 | 09-12-04-201-046 | 201 | 1155   | ROSEWOOD ST   | ZOO BABY, LLC                         | 261,300    | 200,000   | 261,300    | 200,000   | No Poverty |
| 1112 | 09-12-05-400-119 | 401 | 325    | BRIARCREST DR | ALDEEB WALID & JOUHANA                | 54,500     | 48,000    | 54,500     | 48,000    | No Poverty |
| 1113 | 09-09-34-113-002 | 401 | 2267   | GLENDALOCH RD | REEVES THOMAS L & STEPHANIE R         | 304,000    | 262,500   | 304,000    | 262,500   | No Poverty |
| 1114 | 09-09-33-409-001 | 401 | 1717   | CHEROKEE RD   | RISI SUSAN A                          | 108,800    | 108,800   | 101,785    | 101,785   | No Poverty |
| 1115 | 09-09-33-400-007 | 401 | 2000 E | STADIUM BLV   | ROE JONATHAN E & ANDREA S             | 131,200    | 112,500   | 131,200    | 112,500   | No Poverty |
| 1116 | 09-12-10-400-039 | 401 | 3802   | PLATT RD      | SAMMAH EHAB                           | 74,500     | 37,500    | 74,500     | 37,500    | No Poverty |
| 1117 | 09-12-02-409-026 | 402 | 2805   | BURTON RD     | ANN ARBOR LIMITED DIVIDEND HOUSING    | 524,000    | 524,000   | 524,000    | 524,000   | No Poverty |
| 1118 | 09-09-33-232-011 | 401 | 1116   | WELLS ST      | GALASSO POMPEO A & ROSA A             | 170,500    | 160,000   | 166,400    | 160,000   | No Poverty |
| 1119 | 09-09-33-426-002 | 401 | 1620   | BROOKLYN AV   | GILBERT ANNE E                        | 230,800    | 210,000   | 230,800    | 210,000   | No Poverty |
| 1120 | 09-09-20-411-009 | 401 | 126    | DEPOT ST      | CUNNINGHAM MARK TRUST &               | 70,900     | 56,100    | 57,446     | 56,100    | No Poverty |
| 1121 | 09-09-33-215-034 | 401 | 906    | SYLVAN AV     | MITCHELL CLAIRE & MITCHELL CANDICE    | 106,800    | 92,500    | 96,257     | 92,500    | No Poverty |
| 1122 | 09-09-33-216-013 | 401 | 921    | SYLVAN AV     | MITCHELL CANDICE & MITCHELL JESSICA   | 152,300    | 132,500   | 141,446    | 132,500   | No Poverty |
| 1123 | 09-09-34-403-011 | 401 | 1475   | ROXBURY RD    | HOFFMAN EDWIN & O'NEILL CHRISTINE     | 208,300    | 208,300   | 194,343    | 194,343   | No Poverty |
| 1124 | 09-09-20-305-007 | 401 | 1017   | GOTT ST       | MALCOLM ROBERT & LUCILE               | 124,600    | 124,600   | 124,600    | 124,600   | No Poverty |
| 1125 | 09-09-30-220-017 | 401 | 110    | ALLEN DR      | DAHER LOUIS S                         | 78,600     | 67,500    | 65,920     | 65,920    | No Poverty |
| 1126 | 09-09-30-219-039 | 401 | 119    | ALLEN DR      | PROXIMATE PROPERTIES, LLC             | 84,800     | 82,500    | 64,000     | 64,000    | No Poverty |
| 1127 | 09-09-30-219-013 | 401 | 107    | ALLEN DR      | PROXIMATE PROPERTIES, LLC             | 90,100     | 84,000    | 81,920     | 81,920    | No Poverty |
| 1128 | 09-09-30-219-012 | 401 | 105    | ALLEN DR      | STECKLING ERIC J                      | 77,600     | 77,600    | 69,309     | 69,309    | No Poverty |
| 1129 | 09-12-02-402-010 | 401 | 2824   | BRANDYWINE DR | OSBORN JAMES B                        | 73,900     | 70,000    | 73,900     | 70,000    | No Poverty |
| 1130 | 09-09-27-200-002 | 201 | 2230   | FULLER RD     | CHUDNOW PROPERTIES INVESTMENT, LLC    | 993,300    | 993,300   | 993,300    | 993,300   | No Poverty |
| 1131 | 09-12-06-111-032 | 401 | 2415   | MERSHON DR    | DICKSON THOMAS R                      | 137,500    | 130,000   | 135,168    | 130,000   | No Poverty |
| 1132 | 09-09-30-108-012 | 401 | 1421 W | HURON ST      | NOSSE ROBERT T                        | 163,000    | 155,000   | 157,081    | 155,000   | No Poverty |
| 1133 | 09-09-30-108-011 | 402 | 1417 W | HURON ST      | NOSSE ROBERT T                        | 49,900     | 44,900    | 33,545     | 33,545    | No Poverty |
| 2001 | 09-09-29-413-006 | 401 | 520 S  | ASHLEY ST     | SIMROD JAY L & GRUMP CONSTANCE L      | 136,600    | 136,600   | 102,400    | 102,400   | No Poverty |
| 2002 | 09-09-30-116-007 | 401 | 1712   | ORCHARD ST    | GOLD DAVID P & HOHMANN PRISCILLA J    | 103,200    | 90,000    | 103,200    | 90,000    | No Poverty |

|      |                  |     |        |                |                                      |           |           |           |           |            |
|------|------------------|-----|--------|----------------|--------------------------------------|-----------|-----------|-----------|-----------|------------|
| 2003 | 09-09-34-108-023 | 401 | 1125   | ARLINGTON BLV  | PONCE DE LEON GUI & CECELIA          | 1,384,800 | 1,177,000 | 1,205,293 | 1,177,000 | No Poverty |
| 2004 | 09-09-34-309-029 | 401 | 2307   | BROCKMAN BLV   | WOOD JOEL L & WOOD JANE DAVIS        | 288,300   | 288,300   | 288,300   | 288,300   | No Poverty |
| 2005 | 09-12-09-401-011 | 301 | 655    | PHOENIX DR     | MISSION OPPORTUNITIES                | 520,100   | 286,100   | 520,100   | 286,100   | No Poverty |
| 2006 | 09-90-00-080-121 | 251 | 655    | PHOENIX DR     | MOST MINISTRIES                      | 5,000     | 0         | 5,000     | 0         | No Poverty |
| 2007 | 09-09-18-200-016 | 401 | 2612   | WHITE OAK CT   | REPP DAVID L & ANITA L               | 305,000   | 305,000   | 285,416   | 285,416   | No Poverty |
| 2008 | 09-09-29-311-004 | 401 | 611 W  | LIBERTY ST     | BHABHRAWALA IREAN & POMIRANKY STACEY | 174,500   | 150,000   | 174,500   | 150,000   | No Poverty |
| 2009 | 09-09-29-125-021 | 401 | 223 E  | ANN ST         | GROSSI JUDITH                        | 172,200   | 172,200   | 141,048   | 141,048   | No Poverty |
| 2010 | 09-09-30-109-023 | 401 | 221    | KENWOOD AV     | RAPAL JASON & JESSICA                | 113,200   | 100,000   | 112,947   | 100,000   | No Poverty |
| 2011 | 09-09-34-212-019 | 401 | 9 E    | HEATHERIDGE AV | MCCAUGHEY TIMOTHY A. & MARY M.       | 258,000   | 258,000   | 225,814   | 225,814   | No Poverty |
| 2012 | 09-08-25-301-004 | 401 | 603 S  | WAGNER RD      | BUTLER DAVID R                       | 56,600    | 45,000    | 56,600    | 45,000    | No Poverty |
| 2013 | 09-09-29-421-022 | 401 | 522    | MONROE ST      | 522 MONROE, LLC                      | 548,700   | 548,700   | 548,700   | 548,700   | No Poverty |
| 2014 | 09-09-19-200-008 | 401 | 2331   | MILLER AV      | CLEMONS HIRAM M                      | 70,800    | 50,000    | 70,800    | 50,000    | No Poverty |
| 2015 | 09-12-11-208-038 | 401 | 3025   | ASPEN LN       | KAVANAGH NANCY A                     | 83,500    | 83,500    | 83,500    | 83,500    | No Poverty |
| 2016 | 09-12-02-315-021 | 401 | 2640   | PARKWOOD AV    | GREEN GAIL L                         | 45,400    | 35,000    | 42,229    | 35,000    | No Poverty |
| 2017 | 09-09-29-127-001 | 201 | 200 E  | HURON ST       | EMBASSY HOTEL OF ANN ARBOR, INC      | 211,400   | 211,400   | 204,800   | 204,800   | No Poverty |
| 2018 | 09-09-32-215-008 | 401 | 1124 S | SEVENTH ST     | JAKARY JAMES M                       | 115,300   | 100,000   | 110,796   | 100,000   | No Poverty |
| 2019 | 09-09-27-402-014 | 401 | 3001   | GEDDES AV      | SZYMANSKI STEFAN & HAYLEY            | 480,100   | 450,000   | 480,051   | 450,000   | No Poverty |
| 2020 | 09-09-14-214-025 | 401 | 3359   | YELLOWSTONE DR | BIZOT DAVID A & PAULA S              | 126,900   | 126,900   | 126,900   | 126,900   | No Poverty |
| 2021 | 09-09-33-120-009 | 401 | 1111   | FAIR OAKS PKY  | MULL CAROL E TRUST                   | 582,900   | 582,900   | 311,376   | 311,376   | No Poverty |
| 2022 | 09-09-29-330-012 | 401 | 614 S  | FIRST ST       | VALTADOROS TASSOS H & WENDY L        | 190,900   | 190,900   | 165,240   | 165,240   | No Poverty |
| 2023 | 09-09-35-203-007 | 401 | 1130   | ELMWOOD DR     | SALAMEN FOUZ M                       | 195,800   | 195,800   | 174,661   | 174,661   | No Poverty |
| 2024 | 09-09-35-302-043 | 401 | 1956   | BOULDER DR     | SHERARD HAMILTON REID & GENIE RANKI  | 219,600   | 200,000   | 219,600   | 200,000   | No Poverty |
| 2025 | 09-08-36-400-058 | 401 | 1738 S | MAPLE RD       | FAY PATRICK                          | 97,700    | 97,700    | 89,600    | 89,600    | No Poverty |
| 2026 | 09-09-33-311-017 | 401 | 1405 E | STADIUM BLV    | DING TONY Y                          | 122,200   | 110,000   | 117,647   | 110,000   | No Poverty |
| 2027 | 09-09-14-300-054 | 401 | 2027   | GEORGETOWN BLV | RAD MOHAMMAD & FATEMEH               | 142,900   | 142,900   | 136,714   | 136,714   | No Poverty |
| 2028 | 09-09-20-303-002 | 401 | 807    | MINER ST       | RUSH CHARLES T                       | 102,600   | 80,000    | 83,342    | 80,000    | No Poverty |
| 2029 | 09-09-33-213-001 | 401 | 1335   | SHEEHAN AV     | FERRIS AARON C & TOLUBAEVA-FERRIS E  | 135,500   | 120,000   | 135,500   | 120,000   | No Poverty |
| 2030 | 09-09-29-401-223 | 401 | 555 E  | WILLIAM ST     | KHAGHANY AZADEH                      | 76,800    | 76,800    | 76,800    | 76,800    | No Poverty |
| 2031 | 09-09-23-401-006 | 401 | 1436   | GREEN RD       | CROOKER ROBERT H, JR & LINDA M       | 143,700   | 127,500   | 143,700   | 127,500   | No Poverty |
| 2032 | 09-09-20-302-027 | 401 | 1115   | FOUNTAIN ST    | WILKINSON NICHOLAS                   | 95,500    | 85,000    | 95,500    | 85,000    | No Poverty |
| 2033 | 09-09-19-404-023 | 401 | 1025   | NEWPORT RD     | BAKER DAVID J                        | 104,800   | 104,800   | 97,803    | 97,803    | No Poverty |
| 2034 | 09-09-29-103-012 | 201 | 419 N  | STATE ST       | 419 N STATE, LLC                     | 375,400   | 350,000   | 375,400   | 350,000   | No Poverty |
| 2035 | 09-12-03-301-011 | 401 | 2790   | KIMBERLEY RD   | SAMIDA CHRISTINE & MACGREGOR MICHAEL | 112,500   | 75,000    | 112,500   | 75,000    | No Poverty |
| 2036 | 09-09-29-329-003 | 401 | 623    | THIRD ST       | PEETE RUTH                           | 190,300   | 190,300   | 139,273   | 139,273   | No Poverty |
| 2037 | 09-08-24-406-003 | 401 | 533    | KUEHNLE AV     | PLUMMER JERRY                        | 87,200    | 87,200    | 76,800    | 76,800    | No Poverty |
| 2038 | 09-08-24-410-012 | 401 | 626    | ARCHWOOD DR    | PLUMMER JERRY L                      | 88,000    | 88,000    | 74,440    | 74,440    | No Poverty |
| 2039 | 09-09-14-300-013 | 201 | 3001   | PLYMOUTH RD    | ROUMANIS INVESTMENT COMPANY, LLC     | 387,900   | 387,900   | 387,900   | 387,900   | No Poverty |
| 2040 | 09-09-30-206-008 | 401 | 209    | PLEASANT PL    | FISHER LAURA                         | 101,300   | 101,300   | 95,232    | 95,232    | No Poverty |
| 2041 | 09-09-33-224-006 | 201 | 927 S  | FOREST AV      | MCDONALD REAL ESTATE HOLDINGS, LLC   | 673,000   | 673,000   | 673,000   | 673,000   | No Poverty |
| 2042 | 09-09-10-400-265 | 401 | 3049   | BARCLAY WAY    | PATEL DIPAK R                        | 81,700    | 81,700    | 78,768    | 78,768    | No Poverty |
| 2043 | 09-09-10-302-022 | 401 | 3216   | FOXWAY CT      | NIEMAN JEFF S & LISA                 | 184,600   | 175,000   | 179,144   | 175,000   | No Poverty |
| 2044 | 09-09-32-229-044 | 401 | 415 W  | HOOVER AV      | TRUDELL ELAINE & GOLDBERG JILL TRUST | 118,900   | 118,900   | 106,951   | 106,951   | No Poverty |
| 2045 | 09-09-23-302-086 | 401 | 3215 W | DOBSON PL      | BUND IAN & SALLY                     | 621,300   | 550,000   | 621,300   | 550,000   | No Poverty |
| 2046 | 09-12-05-400-113 | 401 | 325    | BRIARCREST DR  | MIHAMS ELIZABETH M TRUST             | 54,100    | 54,100    | 40,960    | 40,960    | No Poverty |
| 2047 | 09-09-31-403-023 | 401 | 1441   | GREENVIEW DR   | SMIT RICHARD LOUIS R & DOLORES MAE   | 107,100   | 107,100   | 107,100   | 107,100   | No Poverty |

|      |                  |     |        |                     |                                      |           |           |           |           |            |
|------|------------------|-----|--------|---------------------|--------------------------------------|-----------|-----------|-----------|-----------|------------|
| 2048 | 09-12-05-400-055 | 401 | 200    | BRIARCREST DR       | ROBERTS DAVID & DEBRA                | 54,600    | 51,300    | 51,200    | 51,200    | No Poverty |
| 2049 | 09-09-20-317-023 | 402 | 720    | SPRING ST           | BARBIER TRUST                        | 33,900    | 25,000    | 33,900    | 25,000    | No Poverty |
| 2050 | 09-09-20-317-022 | 401 | 722    | SPRING ST           | 722 SPRING STREET LLC                | 93,800    | 93,800    | 93,800    | 93,800    | No Poverty |
| 2051 | 09-09-33-329-007 | 401 | 525    | ELM ST              | SAMBERG & MICHELLE WARREN            | 287,000   | 275,000   | 284,057   | 275,000   | No Poverty |
| 2052 | 09-09-33-329-007 | 401 | 1608   | WESTMINSTER PL      | TAYLOR MICHAEL & ELLEN               | 91,600    | 75,000    | 91,600    | 75,000    | No Poverty |
| 2053 | 09-09-33-233-016 | 401 | 1008   | MICHIGAN AV         | FISHER DAVID ROBERT                  | 223,900   | 223,900   | 210,329   | 210,329   | No Poverty |
| 2054 | 09-09-33-235-004 | 401 | 1130 S | FOREST AV           | FISHER DAVID R                       | 257,200   | 257,200   | 135,742   | 135,742   | No Poverty |
| 2055 | 09-09-26-401-004 | 401 | 225    | HIGH ORCHARD DR     | BYDON MAVSSOUN & RUNGTA ANKUR        | 755,500   | 650,000   | 755,500   | 650,000   | No Poverty |
| 2056 | 09-09-31-111-005 | 401 | 1234   | CROSBY CRS          | SUTER THOMAS K & MARILYN S           | 100,200   | 100,200   | 97,592    | 97,592    | No Poverty |
| 2057 | 09-09-30-420-005 | 401 | 420    | SOULE BLV           | GRAY CHARLES B & JOYCE E             | 145,300   | 125,000   | 145,300   | 125,000   | No Poverty |
| 2058 | 09-09-26-100-045 | 401 | 3642   | WELLINGTON CROSS ST | TOPUS PAUL MARTIN & SARAH ELIZABET   | 193,500   | 184,000   | 193,500   | 184,000   | No Poverty |
| 2059 | 09-09-11-306-002 | 401 | 3205   | ALDWHYCH CIR        | MORROW JONATHAN D & FLAGEL SHELLEY B | 123,300   | 123,300   | 121,925   | 121,925   | No Poverty |
| 2060 | 09-09-33-228-012 | 401 | 1314   | MINERVA RD          | CHAMPAGNE INVESTMENTS CO &           | 187,300   | 175,000   | 187,300   | 175,000   | No Poverty |
| 2061 | 09-09-34-309-036 | 202 | 2351 E | STADIUM BLV         | J & F PROPERTIES, INC.               | 73,400    | 50,000    | 47,469    | 47,469    | No Poverty |
| 2062 | 09-09-34-309-037 | 201 | 2353 E | STADIUM BLV         | J & F PROPERTIES, INC.               | 460,500   | 350,000   | 429,790   | 350,000   | No Poverty |
| 2063 | 09-09-19-405-001 | 401 | 1270   | NEWPORT RD          | COLBURN ELIZABETH                    | 119,600   | 95,000    | 90,972    | 90,972    | No Poverty |
| 2064 | 09-09-29-309-011 | 401 | 1012   | WOODBIDGE BLV       | WILKE DONALD                         | 128,400   | 111,000   | 89,291    | 89,291    | No Poverty |
| 2065 | 09-12-03-406-017 | 401 | 2715   | BEACON HILL ST      | ALEXANDER HARRIET                    | 75,000    | 75,000    | 71,884    | 71,884    | No Poverty |
| 2066 | 09-09-32-204-010 | 401 | 404 W  | DAVIS AV            | OLDAKOWSKI TOMASZ ET AL              | 111,200   | 92,500    | 90,635    | 90,635    | No Poverty |
| 2067 | 09-09-33-117-004 | 401 | 1930   | WASHTENAW AV        | PERRY LEE C & DONNA M                | 397,800   | 397,800   | 341,785   | 341,785   | No Poverty |
| 2068 | 09-09-33-412-010 | 401 | 1455   | COLER RD            | PAAS ALFRED W & CECILIA CASTANO      | 162,900   | 145,000   | 162,900   | 145,000   | No Poverty |
| 2069 | 09-12-02-322-010 | 401 | 2841   | BELLWOOD AV         | JORGENSEN CATHY LOUISE               | 60,700    | 60,700    | 60,700    | 60,700    | No Poverty |
| 2070 | 09-09-31-417-007 | 401 | 1475   | WESTFIELD AV        | DOMKE GEORGIA TRUST                  | 96,400    | 96,400    | 79,035    | 79,035    | No Poverty |
| 2071 | 09-09-31-208-198 | 401 | 1235 S | MAPLE RD            | SIPKIN SANDRA TRUST                  | 32,600    | 32,600    | 28,672    | 28,672    | No Poverty |
| 2072 | 09-09-33-214-034 | 401 | 927    | WOODLAWN AV         | 927 WOODLAWN, LLC                    | 117,800   | 117,800   | 110,423   | 110,423   | No Poverty |
| 2073 | 09-09-29-106-067 | 401 | 505 E  | HURON ST            | SLOAN 703, LLC                       | 224,600   | 224,600   | 131,834   | 131,834   | No Poverty |
| 2074 | 09-12-09-303-002 | 302 | 0      | RESEARCH PARK DR    | VACAI BMS HOLDINGS, LLC              | 71,400    | 69,000    | 65,689    | 65,689    | No Poverty |
| 2075 | 09-12-09-303-001 | 302 | 0      | RESEARCH PARK DR    | VACAI BMS HOLDINGS, LLC              | 79,600    | 76,500    | 72,857    | 72,857    | No Poverty |
| 2076 | 09-09-35-302-003 | 401 | 1549   | STONEHAVEN RD       | JERRIS MICHAEL & JERRIS GWENDOLYN    | 251,700   | 200,000   | 243,404   | 200,000   | No Poverty |
| 2077 | 09-09-19-314-008 | 401 | 1020   | BRUCE ST            | JANSSON BENJAMIN & ASUKA MURATA      | 96,300    | 96,300    | 96,300    | 96,300    | No Poverty |
| 2078 | 09-09-28-207-012 | 401 | 806    | CATHERINE ST        | ELM HOMES, LLC                       | 137,300   | 125,000   | 137,300   | 125,000   | No Poverty |
| 2079 | 09-09-29-102-014 | 401 | 421 E  | KINGSLEY ST         | GRECO JOSEPH & GRECO JOHN            | 160,900   | 160,900   | 153,600   | 153,600   | No Poverty |
| 2080 | 09-12-11-103-005 | 201 | 3800   | PACKARD RD          | GUENTHER ROBERT F & SANDRA R         | 2,780,700 | 2,780,700 | 2,604,107 | 2,604,107 | No Poverty |
| 2081 | 09-12-11-103-006 | 201 | 3830   | PACKARD RD          | RSRN LLC                             | 4,245,400 | 4,245,400 | 4,143,288 | 4,143,288 | No Poverty |
| 2082 | 09-09-29-150-027 | 401 | 310 N  | FIRST ST            | ALAWI ZAKI                           | 174,800   | 174,800   | 173,875   | 173,875   | No Poverty |
| 2083 | 09-09-29-118-009 | 401 | 529 N  | DIVISION ST         | ALAWI ZAKI                           | 175,300   | 175,300   | 175,300   | 175,300   | No Poverty |
| 2084 | 09-09-29-104-005 | 201 | 603    | CATHERINE ST        | 603 CATHERINE, LLC                   | 279,800   | 279,800   | 279,800   | 279,800   | No Poverty |
| 2085 | 09-09-29-118-006 | 401 | 515 N  | DIVISION ST         | 515 N DIVISION, LLC                  | 142,700   | 142,700   | 142,700   | 142,700   | No Poverty |
| 2086 | 09-09-29-104-021 | 201 | 414    | LAWRENCE ST         | 414 LAWRENCE, LLC                    | 382,600   | 382,600   | 382,600   | 382,600   | No Poverty |
| 2087 | 09-09-30-226-026 | 401 | 2003   | PENNCRAFT CT        | MILLER NORMA M, SLOMOVITS S & BREND  | 154,100   | 142,500   | 154,100   | 142,500   | No Poverty |
| 2088 | 09-09-30-121-015 | 401 | 107 N  | REVENA BLV          | KARPIAK KEVIN G & HENDY KATHERINE    | 92,400    | 80,000    | 92,400    | 80,000    | No Poverty |
| 2089 | 09-09-25-200-113 | 401 | 488    | PINE BRAE DR        | NKANSAN-ANDOH NANA A & AMMA A        | 257,000   | 257,000   | 252,313   | 252,313   | No Poverty |
| 2090 | 09-09-19-110-012 | 401 | 1512   | NEWPORT RD          | MAXEY JOHN, MAXEY MARC &             | 112,000   | 105,000   | 107,378   | 105,000   | No Poverty |
| 2091 | 09-09-33-303-025 | 401 | 1406   | PACKARD ST          | BREMER CHARLENE M & RICHARD C JR     | 147,200   | 135,000   | 147,200   | 135,000   | No Poverty |
| 2092 | 09-09-32-112-011 | 401 | 825 S  | MAIN ST             | BREMER CHARLENE & BREMER RICHARD JR  | 116,500   | 114,000   | 116,500   | 114,000   | No Poverty |

|      |                  |     |        |                     |                                   |         |         |         |         |            |
|------|------------------|-----|--------|---------------------|-----------------------------------|---------|---------|---------|---------|------------|
| 2093 | 09-09-29-119-038 | 201 | 617    | DETROIT ST          | BAY PARTNERS, LLC                 | 812,200 | 775,000 | 812,200 | 775,000 | No Poverty |
| 2094 | 09-12-06-112-002 | 401 | 2345   | DELAWARE DR         | ZALEWSKI GERALD & LAUREN          | 213,600 | 170,000 | 213,600 | 170,000 | No Poverty |
| 2095 | 09-09-20-402-006 | 201 | 411    | HIGH ST             | ARBOR GROUPS, LLC                 | 354,200 | 325,000 | 354,200 | 325,000 | No Poverty |
| 2096 | 09-09-33-233-011 | 401 | 1106   | MICHIGAN AV         | ZHANG WENHUI & JIN WEI            | 214,300 | 180,000 | 214,300 | 180,000 | No Poverty |
| 2097 | 09-09-31-204-005 | 401 | 2136   | STEPHEN TER         | BOYD JAMES A & LEIGH ANN          | 140,900 | 125,000 | 115,712 | 115,712 | No Poverty |
| 2098 | 09-12-04-204-023 | 401 | 2434   | TREMEL AV           | HEIBEL JANE & HEIBEL MICHAEL D    | 66,100  | 60,000  | 66,100  | 60,000  | No Poverty |
| 2099 | 09-09-19-414-020 | 401 | 1400   | ARBORVIEW BLV       | MARTINS DARRYL                    | 173,700 | 140,000 | 173,700 | 140,000 | No Poverty |
| 2100 | 09-09-32-200-022 | 401 | 806 S  | SEVENTH ST          | FIGHTER GREGORY & FITCHER EMILIA  | 135,700 | 132,500 | 135,700 | 132,500 | No Poverty |
| 2101 | 09-12-03-309-011 | 401 | 2670   | PACKARD RD          | MALCOLM CARLVE                    | 80,900  | 70,000  | 80,900  | 70,000  | No Poverty |
| 2102 | 09-12-11-204-019 | 402 | 0      | LA SALLE DR VACANT  | SHARMA MAHENDRA & MADHUREE        | 36,000  | 30,500  | 31,232  | 30,500  | No Poverty |
| 2103 | 09-12-11-204-018 | 401 | 3190   | LA SALLE DR         | SHARMA MAHENDRA & MADHUREE        | 68,300  | 60,000  | 61,440  | 60,000  | No Poverty |
| 2104 | 09-09-30-124-018 | 401 | 1601   | ARBORVIEW BLV       | HENDERSHOT JOHN ANDREW            | 120,200 | 87,500  | 120,200 | 87,500  | No Poverty |
| 2105 | 09-09-10-303-001 | 401 | 3104   | SPRING HOLLOW CT    | BANERJEE DEBASISH & TANIMA        | 173,500 | 165,000 | 171,016 | 165,000 | No Poverty |
| 2106 | 09-09-20-406-002 | 401 | 222    | CHARLES ST          | WEBER GRANT                       | 117,300 | 117,300 | 111,443 | 111,443 | No Poverty |
| 2107 | 09-09-29-151-014 | 201 | 214 W  | KINGSLEY ST         | BEAL PROPERTIES, LLC              | 193,600 | 189,100 | 152,687 | 152,687 | No Poverty |
| 2108 | 09-09-34-205-026 | 401 | 2019   | WASHTEENAW AV       | YASSIR WALID K & PROSSER LISA A   | 642,000 | 470,000 | 430,848 | 430,848 | No Poverty |
| 2109 | 09-08-25-404-031 | 401 | 384    | BURR OAK DR         | WOLF MICHAEL & AMANDA             | 149,200 | 145,000 | 136,593 | 136,593 | No Poverty |
| 2110 | 09-09-22-201-020 | 401 | 1928   | UPLAND DR           | WORDEN TRUST                      | 124,000 | 85,000  | 121,674 | 85,000  | No Poverty |
| 2111 | 09-09-29-316-003 | 401 | 511 S  | FIRST ST            | KHAN MEHDI & NABEELA              | 105,000 | 105,000 | 100,765 | 100,765 | No Poverty |
| 2112 | 09-09-32-107-027 | 401 | 414    | BENJAMIN ST         | KHAN MEHDI                        | 280,300 | 280,300 | 280,300 | 280,300 | No Poverty |
| 2113 | 09-09-33-217-004 | 401 | 811    | BROOKWOOD PL        | KHAN MEHDI                        | 139,900 | 139,900 | 129,247 | 129,247 | No Poverty |
| 2114 | 09-09-32-208-008 | 401 | 1003   | HUTCHINS AV         | SELL JAY & SELL MARY              | 133,100 | 130,000 | 133,100 | 130,000 | No Poverty |
| 2115 | 09-09-34-116-002 | 401 | 871    | HEATHER WAY         | TAYLOR AUSTIN J TAYLOR JOSEPH J & | 186,000 | 157,500 | 186,000 | 157,500 | No Poverty |
| 2116 | 09-12-04-102-004 | 401 | 1375   | KENSINGTON DR       | GROSCURTH CHRISTOPHER R           | 94,300  | 90,000  | 92,262  | 90,000  | No Poverty |
| 2117 | 09-08-24-107-010 | 402 | 1649 N | MAPLE RD            | KASHAM MUAYYAD                    | 242,500 | 100,000 | 242,500 | 100,000 | No Poverty |
| 2118 | 09-09-18-104-017 | 401 | 2525   | NEWPORT RD          | SHETTY SANJAY & LAKSHMI TRUST     | 494,900 | 450,000 | 473,298 | 450,000 | No Poverty |
| 2119 | 09-09-29-327-011 | 401 | 622    | FIFTH ST            | SPROVTSOFF JESSICA A              | 138,000 | 125,000 | 138,000 | 125,000 | No Poverty |
| 2120 | 09-09-18-201-016 | 401 | 2617   | PIN OAK DR          | DAWSON SCOTT & REBECCA            | 285,100 | 250,000 | 285,100 | 250,000 | No Poverty |
| 2121 | 09-09-32-209-020 | 401 | 912    | HUTCHINS AV         | DEIS MARY                         | 114,100 | 114,100 | 114,100 | 114,100 | No Poverty |
| 2122 | 09-09-35-303-024 | 401 | 3197   | ASHER RD            | YI CHOL H & KYOBIN                | 100,800 | 100,800 | 94,720  | 94,720  | No Poverty |
| 2123 | 09-09-35-303-055 | 401 | 3134   | ASHER RD            | YI CHOL H                         | 113,000 | 113,000 | 112,128 | 112,128 | No Poverty |
| 2124 | 09-09-10-400-012 | 401 | 2774   | BARCLAY WAY         | YI CHOL                           | 76,500  | 76,500  | 74,035  | 74,035  | No Poverty |
| 2125 | 09-12-05-100-052 | 401 | 2259 S | MAIN ST             | YI CHOL                           | 74,400  | 74,400  | 74,400  | 74,400  | No Poverty |
| 2126 | 09-09-35-306-036 | 401 | 1912   | LINDSAY LA          | YI CHOL & KYOBIN                  | 61,800  | 61,800  | 61,800  | 61,800  | No Poverty |
| 2127 | 09-09-35-306-066 | 401 | 1867   | LINDSAY LA          | YI CHOL H                         | 63,400  | 63,400  | 63,400  | 63,400  | No Poverty |
| 2128 | 09-09-26-102-056 | 401 | 3610   | FOX HUNT DR         | RAJAN UDAY & DEV SREYASHI         | 371,100 | 335,000 | 371,100 | 335,000 | No Poverty |
| 2129 | 09-09-29-205-011 | 401 | 210    | EIGHTH ST           | TRUBEY DOUGLAS R                  | 99,900  | 80,000  | 99,900  | 80,000  | No Poverty |
| 2130 | 09-09-11-305-031 | 401 | 3355   | ELSINORE CT         | TURNER STEVEN & CELESTE           | 120,000 | 105,000 | 107,520 | 105,000 | No Poverty |
| 2131 | 09-09-26-200-057 | 401 | 3000   | GLAZIER WAY         | EVALDSON KATHLEEN W TRUST         | 170,600 | 165,000 | 166,880 | 165,000 | No Poverty |
| 2132 | 09-09-29-317-020 | 401 | 531    | SECOND ST           | SPATER PAUL DUREE                 | 99,600  | 99,600  | 66,792  | 66,792  | No Poverty |
| 2133 | 09-12-02-209-023 | 201 | 3402   | WASHTEENAW AV       | WIM A2, LLC                       | 416,000 | 350,000 | 416,000 | 350,000 | No Poverty |
| 2134 | 09-09-29-148-137 | 401 | 111 N  | ASHLEY ST           | ACKERBERG DANIEL                  | 137,500 | 130,000 | 136,908 | 130,000 | No Poverty |
| 2135 | 09-09-16-200-010 | 401 | 2854   | SOUTH KNIGHTSBRIDGE | C SALMAN OMAR A & SAMAR E         | 76,600  | 70,000  | 74,667  | 70,000  | No Poverty |
| 2136 | 09-12-06-205-015 | 401 | 2135   | STEEPLECHASE DR     | PECK LAWRENCE & KATHY             | 111,600 | 111,600 | 101,588 | 101,588 | No Poverty |
| 2137 | 09-12-06-112-021 | 401 | 1170   | MOREHEAD CT         | KRAWCZYK STEPHEN J & CHEN YI      | 209,600 | 205,500 | 209,600 | 205,500 | No Poverty |



|      |                  |     |       |                  |                                      |         |         |         |         |         |            |
|------|------------------|-----|-------|------------------|--------------------------------------|---------|---------|---------|---------|---------|------------|
| 2138 | 09-09-33-104-041 | 401 | 1016  | BALDWIN AV       | CAMBRIDGE DEVELOPMENT GROUP, LLC     | 295,800 | 295,800 | 295,800 | 295,800 | 295,800 | No Poverty |
| 2139 | 09-09-33-104-044 | 401 | 1002  | BALDWIN AV       | OMARY M BISHR                        | 290,200 | 290,200 | 290,200 | 290,200 | 290,200 | No Poverty |
| 2140 | 09-09-33-104-040 | 401 | 1014  | BALDWIN AV       | BUCKMAN CHRISTY RICHTER &            | 294,400 | 294,400 | 292,809 | 292,809 | 292,809 | No Poverty |
| 2141 | 09-09-33-104-042 | 401 | 1010  | BALDWIN AV       | BUCKMAN FREDERICK W SR               | 296,400 | 296,400 | 296,400 | 296,400 | 296,400 | No Poverty |
| 2142 | 09-09-33-104-043 | 401 | 1008  | BALDWIN AV       | BODIE BARBARA E TRUST                | 293,600 | 293,600 | 293,600 | 293,600 | 293,600 | No Poverty |
| 2143 | 09-09-33-104-045 | 401 | 1614  | CAMBRIDGE RD     | CAMBRIDGE DEVELOPMENT, LLC           | 170,600 | 170,600 | 170,600 | 170,600 | 170,600 | No Poverty |
| 2144 | 09-09-33-104-035 | 402 | 1606  | CAMBRIDGE RD     | TOPE DONNA & BUCKMAN JR FREDERICK    | 89,900  | 89,900  | 72,979  | 72,979  | 72,979  | No Poverty |
| 2145 | 09-09-27-313-013 | 401 | 410   | ORCHARD HILLS DR | LIN JUSTIN C & CHANG SANDRA          | 275,800 | 275,800 | 275,800 | 275,800 | 275,800 | No Poverty |
| 2146 | 09-09-34-216-019 | 401 | 2131  | MELROSE AV       | DASILVA ALEXANDRE & DANCIGU THEODORA | 415,000 | 415,000 | 390,164 | 390,164 | 390,164 | No Poverty |
| 3001 | 09-08-24-102-005 | 401 | 2629  | SEQUOIA PKY      | WILLIAMS I IRENE                     | 85,200  | 39,200  | 83,660  | 83,660  | 39,200  | Poverty Gr |
| 3002 | 09-08-24-403-002 | 401 | 559   | ARCHWOOD DR      | ALDEA JUNE M & JOHN                  | 71,900  | 36,700  | 71,900  | 71,900  | 36,700  | Poverty Gr |
| 3003 | 09-08-24-409-010 | 401 | 2820  | HOLLYWOOD DR     | KETT HAZEL L                         | 65,500  | 46,500  | 65,500  | 65,500  | 46,500  | Poverty Gr |
| 3004 | 09-08-24-412-010 | 401 | 2546  | PAMELA AV        | ROOS CLARA BETTY                     | 76,900  | 36,800  | 70,835  | 70,835  | 36,800  | Poverty Gr |
| 3005 | 09-08-36-400-041 | 401 | 2548  | JADE CT          | JEFFS MARILYN G                      | 95,900  | 41,500  | 87,298  | 87,298  | 41,500  | Poverty Gr |
| 3006 | 09-09-11-305-013 | 401 | 3238  | KILBURN PARK CIR | WALCUTT JOSEPHINE V                  | 111,400 | 78,400  | 111,400 | 111,400 | 78,400  | Poverty Gr |
| 3007 | 09-09-14-100-153 | 401 | 3302  | GREEN RD         | DAVIS MARILYN L                      | 59,500  | 41,600  | 58,880  | 58,880  | 41,600  | Poverty Gr |
| 3008 | 09-09-14-100-174 | 401 | 3273  | BLOGOS CIR       | CABRERA JOANNI                       | 51,800  | 42,500  | 43,315  | 43,315  | 42,500  | Poverty Gr |
| 3009 | 09-09-14-212-014 | 401 | 3420  | GETTYSBURG RD    | ROZYCKI MARY STECK                   | 121,900 | 43,500  | 121,203 | 121,203 | 43,500  | Poverty Gr |
| 3010 | 09-09-14-300-009 | 401 | 2130  | PRAIRIE ST       | TICE JANICE C                        | 98,500  | 39,500  | 98,500  | 98,500  | 39,500  | Poverty Gr |
| 3011 | 09-09-15-100-019 | 401 | 14    | SOUTHWICK CT     | MUSSIO PATRICIA                      | 104,300 | 35,500  | 97,791  | 97,791  | 35,500  | Poverty Gr |
| 3012 | 09-09-15-402-024 | 401 | 2841  | BRIARCLIFF ST    | DAVENPORT CHARLES                    | 93,900  | 86,800  | 93,900  | 93,900  | 86,800  | Poverty Gr |
| 3013 | 09-09-16-320-014 | 401 | 2351  | PONTIAC TRL      | GILMORE ODESSA I                     | 76,300  | 45,400  | 65,260  | 65,260  | 45,400  | Poverty Gr |
| 3014 | 09-09-19-109-010 | 401 | 1360  | SUNSET RD        | LAVELLE ROSEMARY RYANN               | 199,200 | 41,200  | 176,791 | 176,791 | 41,200  | Poverty Gr |
| 3015 | 09-09-19-202-085 | 401 | 1616  | FULMERS ST       | LASSITER MAGGIE R                    | 86,100  | 39,000  | 80,499  | 80,499  | 39,000  | Poverty Gr |
| 3016 | 09-09-19-209-006 | 401 | 1710  | SAUNDERS CRS     | MCKENZIE MARGUERITE M                | 81,200  | 81,200  | 64,654  | 64,654  | 64,654  | Poverty De |
| 3017 | 09-09-19-214-062 | 401 | 2327  | FOSS ST          | BASLER WERONA O                      | 68,800  | 48,000  | 65,539  | 65,539  | 48,000  | Poverty Gr |
| 3018 | 09-09-19-310-020 | 401 | 604   | CARBECK DR       | LEWIS DORIS M                        | 62,500  | 35,200  | 62,500  | 62,500  | 35,200  | Poverty Gr |
| 3019 | 09-09-19-317-028 | 401 | 915   | WESTWOOD AV      | GERSTLER BETTY M                     | 100,800 | 100,800 | 84,163  | 84,163  | 84,163  | Poverty De |
| 3020 | 09-09-19-410-015 | 401 | 806   | POMONA RD        | BOMMARTO TESS                        | 93,700  | 59,200  | 70,862  | 70,862  | 59,200  | Poverty Gr |
| 3021 | 09-09-19-411-020 | 401 | 1106  | PAUL ST          | WEAVER BERNEICE                      | 98,500  | 33,300  | 65,347  | 65,347  | 33,300  | Poverty Gr |
| 3022 | 09-09-20-303-007 | 401 | 915   | MINER ST         | HIERTA EBBA L                        | 85,500  | 39,700  | 81,141  | 81,141  | 39,700  | Poverty Gr |
| 3023 | 09-09-20-305-002 | 401 | 1001  | GOTT ST          | MALCOLM ROBERT & LUCILE &            | 137,000 | 137,000 | 137,000 | 137,000 | 137,000 | Poverty De |
| 3025 | 09-09-21-200-014 | 401 | 891   | STARWICK DR      | HOHMANN-LAMB JANET                   | 73,800  | 38,900  | 57,833  | 57,833  | 38,900  | Poverty Gr |
| 3026 | 09-09-21-212-011 | 401 | 1523  | PEAR ST          | CAMPBELL JANET A                     | 95,500  | 33,400  | 75,002  | 75,002  | 33,400  | Poverty Gr |
| 3027 | 09-09-21-217-016 | 401 | 1502  | LONG SHORE DR    | WILEY PARY B                         | 90,000  | 36,700  | 81,066  | 81,066  | 36,700  | Poverty Gr |
| 3028 | 09-09-23-400-030 | 401 | 1260  | BARDESTOWN TRL   | REDDING PATRICIA ANN                 | 183,400 | 87,300  | 164,792 | 164,792 | 87,300  | Poverty Gr |
| 3029 | 09-09-29-119-018 | 401 | 526 N | FIFTH AV         | EDWARDS HENRIETTA                    | 118,200 | 40,300  | 59,820  | 59,820  | 40,300  | Poverty Gr |
| 3030 | 09-09-29-122-003 | 401 | 209 E | KINGSLEY ST      | HALL GLADYS                          | 94,100  | 34,100  | 57,876  | 57,876  | 34,100  | Poverty Gr |
| 3031 | 09-09-29-321-020 | 401 | 539   | SIXTH ST         | ROCKIND SUZANNE R                    | 135,800 | 54,300  | 130,867 | 130,867 | 54,300  | Poverty Gr |
| 3032 | 09-09-30-129-007 | 401 | 407   | LINDA VISTA AV   | SOIFFER ANDREW L                     | 142,700 | 142,700 | 131,764 | 131,764 | 131,764 | Poverty De |
| 3033 | 09-09-30-134-019 | 401 | 401   | MARK HANNAH PL   | FOSTER RUTH TRUST                    | 137,600 | 137,600 | 127,486 | 127,486 | 127,486 | Poverty De |
| 3034 | 09-09-30-224-010 | 401 | 1907  | ARBORVIEW BLV    | HOLT PRISCILLA                       | 104,200 | 31,600  | 100,427 | 100,427 | 31,600  | Poverty Gr |
| 3035 | 09-09-30-304-045 | 401 | 2076  | GARDEN CIR       | COOPER CHARLES                       | 69,100  | 37,600  | 38,652  | 38,652  | 37,600  | Poverty Gr |
| 3036 | 09-09-31-208-145 | 401 | 2120  | PAULINE BLV      | TELFER KATHRYN TRUST                 | 29,900  | 29,900  | 28,262  | 28,262  | 28,262  | Poverty De |
| 3037 | 09-09-31-300-031 | 401 | 1826  | WELDON BLV       | OLAVE THELMA                         | 85,200  | 39,000  | 84,194  | 84,194  | 39,000  | Poverty Gr |

|      |                  |     |        |                     |                                     |           |           |           |           |            |
|------|------------------|-----|--------|---------------------|-------------------------------------|-----------|-----------|-----------|-----------|------------|
| 3038 | 09-09-31-315-006 | 401 | 1924   | DUNMORE RD          | PASCHAL TERESA D                    | 103,400   | 80,000    | 103,400   | 80,000    | Poverty Gr |
| 3039 | 09-09-31-402-036 | 401 | 1609   | MARIAN AV           | RANSOM JOHN                         | 107,100   | 39,400    | 82,892    | 39,400    | Poverty Gr |
| 3040 | 09-09-31-410-002 | 401 | 1914   | WINSTED BLV         | SCHILLACK RENATE                    | 101,800   | 38,200    | 92,310    | 38,200    | Poverty Gr |
| 3041 | 09-09-32-204-018 | 401 | 836 S  | MAIN ST             | OLSON GEORGIA                       | 108,300   | 56,300    | 100,373   | 56,300    | Poverty Gr |
| 3042 | 09-09-32-206-009 | 401 | 909    | EDGEWOOD PL         | MURPHY PATRICIA                     | 118,800   | 38,800    | 91,758    | 38,800    | Poverty Gr |
| 3043 | 09-12-02-313-004 | 401 | 2685   | ELMWOOD AV          | HELLER ELIZABETH T                  | 51,800    | 34,400    | 51,800    | 34,400    | Poverty Gr |
| 3044 | 09-12-04-406-012 | 401 | 1510   | KING GEORGE BLV     | BRODE SANDRA                        | 96,100    | 33,600    | 93,388    | 33,600    | Poverty Gr |
| 3045 | 09-12-06-201-007 | 401 | 2335   | CHURCHILL DR        | LEE YUEH HUA                        | 111,400   | 77,800    | 100,958   | 77,800    | Poverty Gr |
| 3046 | 09-12-09-108-002 | 401 | 3396   | TACOMA CIR          | LAHOUD PIERRE A & CECILIA           | 108,000   | 43,400    | 104,550   | 43,400    | Poverty Gr |
| 3047 | 09-12-10-105-017 | 401 | 3285   | MCCOMB ST           | SHLOMOV ANATASIA & SNOW E           | 42,200    | 30,800    | 42,200    | 30,800    | Poverty Gr |
| 3048 | 09-12-10-201-088 | 401 | 3028   | FOREST CREEK CT     | KHAVARI MARIA                       | 48,700    | 33,200    | 48,700    | 33,200    | Poverty Gr |
| 3049 | 09-12-10-301-026 | 401 | 6      | KILBRENNAN CT       | BARNES MARY E                       | 27,800    | 27,800    | 25,804    | 25,804    | Poverty De |
| 3050 | 09-12-10-303-163 | 401 | 2104   | STONE SCHOOL CIR    | ONEAL IVA L                         | 35,500    | 35,500    | 34,508    | 34,508    | Poverty De |
| 3051 | 09-12-11-400-040 | 401 | 3354   | TURNBERRY LA        | BARNES DOROTHY                      | 91,700    | 91,700    | 91,700    | 91,700    | Poverty De |
| 3052 | 09-09-10-400-088 | 401 | 2711   | BARCLAY WAY         | LI XIAOXIN                          | 83,000    | 83,000    | 79,925    | 79,925    | Poverty De |
| 3053 | 09-09-14-100-053 | 401 | 3429   | BURBANK DR          | MAXWELL MARTHA M                    | 54,800    | 45,200    | 54,374    | 45,200    | Poverty Gr |
| 3054 | 09-09-16-304-029 | 401 | 341    | HILLDALE DR         | REEVES VIVIAN A                     | 119,100   | 119,100   | 110,387   | 110,387   | Poverty De |
| 3055 | 09-09-19-300-001 | 401 | 1124 N | MAPLE RD            | MILLER MALLORIA J                   | 68,500    | 35,100    | 54,898    | 35,100    | Poverty Gr |
| 3056 | 09-09-20-102-004 | 401 | 353    | KELLOGG ST          | WILCOX DONALD & REONA               | 125,200   | 44,500    | 103,686   | 44,500    | Poverty Gr |
| 3057 | 09-09-33-308-005 | 401 | 1320   | BROOKLYN AV         | PHILLIPS THOMAS & SUSAN             | 214,300   | 214,300   | 163,757   | 163,757   | Poverty De |
| 3058 | 09-12-10-302-021 | 401 | 2431   | SHADOWOOD DR        | FORD MARY V                         | 32,200    | 32,200    | 29,798    | 29,798    | Poverty De |
| 4001 | 09-08-24-105-021 | 401 | 1102   | RAVENWOOD AV        | ZIEGLER BEVERLY J TRUST             | 97,300    | 97,300    | 97,300    | 97,300    | No Poverty |
| 4002 | 09-08-25-300-009 | 201 | 3100 W | LIBERTY ST          | F.P.T. ASSOCIATES L.L.C.            | 1,734,000 | 1,734,000 | 1,734,000 | 1,459,200 | No Poverty |
| 4003 | 09-09-20-405-032 | 401 | 828    | EDWARD ST           | ROSS MARLENE EVA TRUST              | 237,800   | 237,800   | 237,800   | 171,726   | No Poverty |
| 4004 | 09-09-20-413-039 | 401 | 642 N  | FOURTH AV           | BIELBY MICHAEL & PROFERA LISA M     | 341,500   | 341,500   | 341,500   | 333,107   | No Poverty |
| 4006 | 09-09-21-211-003 | 401 | 1615   | PEAR ST             | KENNY PATRICK TIMOTHY &             | 88,900    | 88,900    | 88,900    | 71,946    | No Poverty |
| 4007 | 09-09-21-401-124 | 401 | 1221   | ISLAND DR           | MULLER MARCEL N TRUST               | 80,800    | 80,800    | 80,800    | 52,859    | No Poverty |
| 4008 | 09-09-28-317-005 | 201 | 1321   | WILMOT ST           | SPALY-NESS JUDITH A &               | 469,200   | 469,200   | 469,200   | 351,730   | No Poverty |
| 4009 | 09-09-28-413-012 | 401 | 1605   | SOUTH UNIVERSITY AV | 1605 SOUTH U, LLC                   | 145,600   | 145,600   | 145,600   | 133,120   | No Poverty |
| 4011 | 09-09-29-310-003 | 401 | 713 W  | LIBERTY ST          | BIELBY MICHAEL & PROFERA LISA M     | 207,500   | 207,500   | 207,500   | 197,864   | No Poverty |
| 4012 | 09-09-29-310-042 | 401 | 400    | FIFTH ST            | BIELBY MICHAEL & PROFERA LISA M     | 142,000   | 142,000   | 142,000   | 83,748    | No Poverty |
| 4013 | 09-09-29-421-006 | 401 | 545    | PACKARD ST          | 545 PACKARD, LLC                    | 188,400   | 188,400   | 188,400   | 134,344   | No Poverty |
| 4014 | 09-09-29-430-023 | 401 | 512 S  | FOURTH AV           | WYATT REALTY, LLC                   | 262,800   | 256,000   | 262,800   | 256,000   | No Poverty |
| 4015 | 09-09-29-436-011 | 401 | 328 E  | JEFFERSON ST        | BIELBY MICHAEL & PROFERA LISA M     | 214,400   | 214,400   | 214,400   | 99,084    | No Poverty |
| 4016 | 09-09-30-111-022 | 401 | 1519   | ABBOTT AV           | FREY JOHN TRUST                     | 101,300   | 101,300   | 101,300   | 81,902    | No Poverty |
| 4018 | 09-09-30-217-021 | 401 | 119    | FAIRVIEW DR         | FITZGERALD JAMES TRUST (1/2) &      | 134,000   | 134,000   | 134,000   | 99,853    | No Poverty |
| 4019 | 09-09-31-118-020 | 401 | 1184   | KAY PKY             | BURGHARDT NANCY S                   | 88,700    | 88,700    | 86,550    | 88,700    | No Poverty |
| 4020 | 09-09-32-111-016 | 201 | 819    | BROWN ST            | ARBOR GROUPS, LLC                   | 263,200   | 263,200   | 263,200   | 245,452   | No Poverty |
| 4021 | 09-09-32-204-004 | 401 | 815    | THIRD ST            | METZGER WALTER S TRUST              | 142,800   | 142,800   | 123,636   | 104,472   | No Poverty |
| 4022 | 09-09-32-214-003 | 401 | 1204 S | SEVENTH ST          | PIERONK MICHAEL & PURCELL CHRIS     | 142,600   | 142,600   | 142,600   | 127,865   | No Poverty |
| 4023 | 09-09-33-105-019 | 401 | 1725   | WELLS ST            | CAPITAL INVESTMENT COMPANY          | 327,700   | 327,700   | 327,700   | 307,200   | No Poverty |
| 4024 | 09-09-33-110-003 | 401 | 1914   | DAY ST              | CLEARY MARY JO TRUST                | 302,400   | 302,400   | 302,400   | 254,612   | No Poverty |
| 4025 | 09-09-33-222-012 | 401 | 1127   | PROSPECT ST         | THE PROSPECT STREET PROPERTY, LLC   | 144,300   | 144,300   | 109,557   | 97,973    | No Poverty |
| 4026 | 09-09-33-303-016 | 401 | 1115   | BROOKLYN AV         | FSA PROPERTIES                      | 175,500   | 150,400   | 106,819   | 106,819   | No Poverty |
| 4027 | 09-09-33-307-002 | 401 | 1400   | GRANGER AV          | HALPERT SCOTT AARON & JULIE LYNN TR | 257,300   | 257,300   | 257,300   | 195,971   | No Poverty |

|      |                  |     |        |                       |                                    |           |           |           |         |            |
|------|------------------|-----|--------|-----------------------|------------------------------------|-----------|-----------|-----------|---------|------------|
| 4028 | 09-09-33-308-009 | 401 | 1537   | PACKARD ST            | JACOBS LAURA A                     | 280,900   | 280,900   | 280,900   | 156,236 | No Poverty |
| 4029 | 09-09-34-304-005 | 401 | 2427   | SHANNONDALE RD        | SCHREIER BARBARA H TRUST           | 253,700   | 253,700   | 253,700   | 210,804 | No Poverty |
| 4030 | 09-09-35-300-010 | 401 | 3047   | OVERRIDGE DR          | KING-POLSINELLI TRUST              | 295,700   | 295,700   | 295,700   | 267,538 | No Poverty |
| 4031 | 09-09-35-400-047 | 402 | 0 E    | HURON RIVER DR VACANT | UNITED BANK & TRUST                | 1,848,200 | 1,848,200 | 1,848,200 | 301,853 | No Poverty |
| 4032 | 09-12-02-204-021 | 201 | 3160   | WASHTENAW AV          | UEOS ANN ARBOR L.L.C.              | 246,100   | 246,100   | 246,100   | 230,400 | No Poverty |
| 4033 | 09-12-03-403-012 | 401 | 2521   | HAMPSHIRE RD          | ORE CREEK DEVELOPMENT CORP         | 76,800    | 76,800    | 73,318    | 76,800  | No Poverty |
| 4034 | 09-12-05-400-088 | 401 | 300    | BRIARCREST DR         | KOH SANG SOON & YOUNGSOON          | 53,100    | 43,500    | 40,960    | 40,960  | No Poverty |
| 4035 | 09-12-09-104-116 | 201 | 1365   | KING GEORGE BLV       | GEORGETOWN COUNTRY CLUB            | 1,950,300 | 1,950,300 | 521,350   | 473,600 | No Poverty |
| 4036 | 09-12-10-303-104 | 401 | 4      | PLAINVIEW CT          | SHOEY ENTERPRISES, LLC             | 35,100    | 35,100    | 35,100    | 32,358  | No Poverty |
| 4100 | 09-90-00-000-967 | 251 | 0      | LEASED EQUIPMENT      | MAILFINANCE, INC                   | 64,200    | 64,700    | 64,200    | 64,700  | No Poverty |
| 4101 | 09-90-00-003-210 | 251 | 400 E  | STADIUM BLV           | ANN ARBOR GOLF & OUTING            | 127,400   | 106,500   | 127,400   | 106,500 | No Poverty |
| 4102 | 09-90-00-008-790 | 251 | 1928   | PACKARD ST            | BIG TEN PARTY STORE & TOWNER ASSOC | 43,500    | 35,100    | 43,500    | 35,100  | No Poverty |
| 4103 | 09-90-00-011-700 | 251 | 0      | LEASED EQUIPMENT      | CALVERTS ROLLOFF CONTAINER SERVICE | 18,000    | 13,500    | 18,000    | 13,500  | No Poverty |
| 4104 | 09-90-00-013-480 | 251 | 2345 S | HURON PKY             | CHEMNIN DENNIS MD                  | 1,400     | 1,300     | 1,400     | 1,300   | No Poverty |
| 4105 | 09-90-00-018-893 | 251 | 3380   | WASHTENAW AV          | DIVERS INC                         | 15,000    | 13,000    | 15,000    | 13,000  | No Poverty |
| 4106 | 09-90-00-019-081 | 251 | 611    | CHURCH ST             | DOLLAR BILL COPYING                | 411,800   | 21,600    | 411,800   | 21,600  | No Poverty |
| 4107 | 09-90-00-024-654 | 251 | 409 S  | DIVISION ST           | GALLATIN REALTY CO                 | 4,200     | 3,300     | 4,200     | 3,300   | No Poverty |
| 4108 | 09-90-00-024-655 | 251 | 332 E  | WILLIAM ST            | GALLATIN REALTY CO                 | 1,500     | 1,300     | 1,500     | 1,300   | No Poverty |
| 4109 | 09-90-00-025-500 | 251 | 815    | CHURCH ST             | COCCO DINA DDS                     | 24,800    | 20,300    | 24,800    | 20,300  | No Poverty |
| 4110 | 09-90-00-027-960 | 251 | 2539   | JACKSON AV            | HAPPY HOUSE SHOP                   | 20,700    | 10,000    | 20,700    | 10,000  | No Poverty |
| 4111 | 09-90-00-031-969 | 251 | 1240   | EISENHOWER PL         | MAHLE CLEVITE INC                  | 75,500    | 57,600    | 75,500    | 57,600  | No Poverty |
| 4112 | 09-90-00-033-662 | 251 | 1214   | SOUTH UNIVERSITY AV   | KAPLAN INC                         | 57,400    | 55,500    | 57,400    | 55,500  | No Poverty |
| 4113 | 09-90-00-034-295 | 251 | 2301 S | HURON PKY             | KENNEDY SUSAN MD PC                | 2,400     | 2,200     | 2,400     | 2,200   | No Poverty |
| 4114 | 09-90-00-039-015 | 251 | 600 W  | HURON ST              | LURIE TERRACE                      | 44,400    | 28,300    | 44,400    | 28,300  | No Poverty |
| 4115 | 09-90-00-042-662 | 251 | 317 S  | STATE ST              | MICHIGAN BOOK & SUPPLY             | 19,300    | 0         | 19,300    | 0       | No Poverty |
| 4116 | 09-90-00-048-570 | 251 | 3001   | PLYMOUTH RD           | PATHLAB MEDICAL LAB.               | 2,400     | 2,200     | 2,400     | 2,200   | No Poverty |
| 4117 | 09-90-00-050-710 | 251 | 206 S  | FIFTH AV              | DESSANGE PARS OF ANN ARBOR         | 33,000    | 27,400    | 33,000    | 27,400  | No Poverty |
| 4118 | 09-90-00-051-095 | 251 | 1225   | JEWETT AV             | PROFESSIONAL AUTO                  | 34,400    | 29,600    | 34,400    | 29,600  | No Poverty |
| 4119 | 09-90-00-052-880 | 251 | 2200   | GREEN RD              | CHARLES REINHART COMPANY           | 195,700   | 224,200   | 195,700   | 224,200 | No Poverty |
| 4120 | 09-90-00-055-800 | 251 | 208 S  | MAIN ST               | SCHLANDERER & SONS                 | 4,200     | 4,900     | 4,200     | 4,900   | No Poverty |
| 4121 | 09-90-00-060-105 | 251 | 0      | LEASED EQUIPMENT      | STATE FARM MUTUAL AUTO INS CO      | 23,200    | 24,100    | 23,200    | 24,100  | No Poverty |
| 4122 | 09-90-00-060-120 | 251 | 816 S  | STATE ST              | STATE ST BARBER SHOP               | 900       | 800       | 900       | 800     | No Poverty |
| 4123 | 09-90-00-061-027 | 251 | 2500   | BRECKENRIDGE DR       | SURREY PARK APTS                   | 16,100    | 13,300    | 16,100    | 13,300  | No Poverty |
| 4124 | 09-90-00-061-180 | 251 | 208 E  | WASHINGTON ST         | SWISHER REALTY CO                  | 6,100     | 6,700     | 6,100     | 6,700   | No Poverty |
| 4125 | 09-90-00-061-740 | 251 | 325 E  | SUMMIT ST             | THAYER INNES & CO                  | 1,100     | 0         | 1,100     | 0       | No Poverty |
| 4126 | 09-90-00-070-283 | 251 | 3600   | PLYMOUTH RD           | HOLIDAY INN NORTH CAMPUS           | 449,100   | 378,000   | 449,100   | 378,000 | No Poverty |
| 4127 | 09-90-00-070-561 | 251 | 2345 S | HURON PKY             | CASTLE REMEDIES                    | 5,300     | 4,700     | 5,300     | 4,700   | No Poverty |
| 4128 | 09-90-00-070-579 | 251 | 524 E  | WILLIAM ST            | CAMPUS BARBER &                    | 1,700     | 1,300     | 1,700     | 1,300   | No Poverty |
| 4129 | 09-90-00-070-774 | 251 | 3200 W | LIBERTY ST            | LIBERTY PEDIATRICS, PLLC           | 9,000     | 7,300     | 9,000     | 7,300   | No Poverty |
| 4130 | 09-90-00-071-095 | 251 | 914 W  | EISENHOWER PKY        | OLD COUNTRY BUFFET-ANN ARBOR       | 184,500   | 0         | 184,500   | 0       | No Poverty |
| 4131 | 09-90-00-071-572 | 251 | 3135 S | STATE ST              | MBA/MISC                           | 1,500     | 0         | 1,500     | 0       | No Poverty |
| 4132 | 09-90-00-071-965 | 251 | 303    | DETROIT ST            | GIEFFORD KRASS GROH SPRINKLE       | 3,200     | 3,000     | 3,200     | 3,000   | No Poverty |
| 4133 | 09-90-00-072-015 | 251 | 0      | LEASED EQUIPMENT      | MUZAK LLC                          | 17,100    | 9,700     | 17,100    | 9,700   | No Poverty |
| 4134 | 09-90-00-072-222 | 251 | 117 N  | FIRST ST              | IMAGING SYSTEMS INTNL INC          | 2,400     | 0         | 2,400     | 0       | No Poverty |
| 4135 | 09-90-00-072-622 | 251 | 3055   | PLYMOUTH RD           | GOLTALAB-RAD SHIVA                 | 12,800    | 10,800    | 12,800    | 10,800  | No Poverty |

|      |                  |     |        |                      |                                     |         |         |         |         |            |
|------|------------------|-----|--------|----------------------|-------------------------------------|---------|---------|---------|---------|------------|
| 4136 | 09-90-00-073-100 | 251 | 2679   | ANN ARBOR-SALINE RD  | SALINE & EISENHOWER SHELL           | 75,000  | 48,200  | 75,000  | 48,200  | No Poverty |
| 4137 | 09-90-00-073-214 | 251 | 2900 S | STATE ST             | FIRST CONCORD PROPERTIES LLC        | 1,800   | 1,500   | 1,800   | 1,500   | No Poverty |
| 4138 | 09-90-00-073-291 | 251 | 1251 N | MAIN ST              | HAWKINS AUTOBODY                    | 4,800   | 4,100   | 4,800   | 4,100   | No Poverty |
| 4139 | 09-90-00-073-593 | 251 | 2355 E | STADIUM BLV          | JUAN JOHNSON DDS, PC                | 7,800   | 5,900   | 7,800   | 5,900   | No Poverty |
| 4140 | 09-90-00-073-776 | 251 | 340 E  | HURON ST             | BURGER NANCY, ATTY AT LAW           | 1,400   | 0       | 1,400   | 0       | No Poverty |
| 4141 | 09-90-00-074-530 | 251 | 0      | LEASED EQUIPMENT     | KEY EQUIPMENT FINANCE INC           | 1,600   | 1,300   | 1,600   | 1,300   | No Poverty |
| 4142 | 09-90-00-075-142 | 251 | 321 S  | MAIN ST              | PURCELL DR. STEPHEN                 | 0       | 300     | 0       | 300     | No Poverty |
| 4143 | 09-90-00-075-265 | 251 | 0      | CONSTRUCTION EQUIPME | NES EQUIPMENT SERVICES CORP         | 0       | 92,000  | 0       | 92,000  | No Poverty |
| 4144 | 09-90-00-075-636 | 251 | 334 E  | WASHINGTON ST        | DNA SOFTWARE                        | 64,000  | 40,200  | 64,000  | 40,200  | No Poverty |
| 4145 | 09-90-00-075-757 | 251 | 871 W  | EISENHOWER PKY       | PRO NAILS                           | 1,800   | 8,300   | 1,800   | 8,300   | No Poverty |
| 4146 | 09-90-00-076-143 | 251 | 0      | VARIOUS LOCATIONS    | CITY WATER INTERNATIONAL, LTD       | 1,400   | 1,200   | 1,400   | 1,200   | No Poverty |
| 4147 | 09-90-00-076-175 | 251 | 1595   | EISENHOWER PL        | LECTRONIX INC                       | 10,700  | 7,500   | 10,700  | 7,500   | No Poverty |
| 4148 | 09-90-00-076-236 | 251 | 2310   | SOUTH INDUSTRIAL HWY | GETAWAY TOURS INC                   | 6,600   | 0       | 6,600   | 0       | No Poverty |
| 4149 | 09-90-00-076-249 | 251 | 0      | LEASED EQUIPMENT     | BIOMERIEUX, INC                     | 15,000  | 10,200  | 15,000  | 10,200  | No Poverty |
| 4150 | 09-90-00-076-286 | 251 | 2015 W | STADIUM BLV          | GREAT LAKES CYCLING & FITNESS       | 19,100  | 17,400  | 19,100  | 17,400  | No Poverty |
| 4151 | 09-90-00-076-340 | 251 | 2308   | SOUTH INDUSTRIAL HWY | PAINTERS SUPPLY & EQUIPMENT CO      | 8,600   | 7,200   | 8,600   | 7,200   | No Poverty |
| 4152 | 09-90-00-076-354 | 251 | 955 W  | EISENHOWER CIR       | NETWORK SERVICES GROUP              | 4,600   | 3,500   | 4,600   | 3,500   | No Poverty |
| 4153 | 09-90-00-076-445 | 251 | 505 E  | HURON ST             | BONIFACE PHYLLIS                    | 0       | 8,700   | 0       | 8,700   | No Poverty |
| 4154 | 09-90-00-076-487 | 251 | 240    | NICKELS ARCADE       | ENVIEW TECHNOLOGIES                 | 1,800   | 1,200   | 1,800   | 1,200   | No Poverty |
| 4155 | 09-90-00-076-496 | 251 | 335 S  | STATE ST             | SPRINT UNITED MGMT CO               | 10,300  | 0       | 10,300  | 0       | No Poverty |
| 4156 | 09-90-00-076-646 | 251 | 1671   | PLYMOUTH RD          | RED BELLY BOARDSHOP                 | 2,800   | 2,300   | 2,800   | 2,300   | No Poverty |
| 4157 | 09-90-00-076-714 | 251 | 0      | LEASED EQUIPMENT     | LEASING ASSOCIATES OF BARRINGTON    | 346,900 | 271,000 | 346,900 | 271,000 | No Poverty |
| 4158 | 09-90-00-076-910 | 251 | 305 E  | EISENHOWER PKY       | ONLINE TECH LLC                     | 56,200  | 36,800  | 56,200  | 36,800  | No Poverty |
| 4159 | 09-90-00-077-272 | 251 | 2101   | JACKSON AV           | INNERSPACE DESIGN GROUP INC         | 11,400  | 8,900   | 11,400  | 8,900   | No Poverty |
| 4160 | 09-90-00-077-279 | 251 | 0      | LEASED EQUIPMENT     | CONSUMER SOURCE HOLDINGS INC        | 600     | 500     | 600     | 500     | No Poverty |
| 4161 | 09-90-00-077-322 | 251 | 2739   | PLYMOUTH RD          | ANN ARBOR TAE KWON DO SCHOOL        | 1,800   | 0       | 1,800   | 0       | No Poverty |
| 4162 | 09-90-00-077-343 | 251 | 0      | LEASED EQUIPMENT     | PNC EQUIPMENT FINANCE LLC           | 9,600   | 20,100  | 9,600   | 20,100  | No Poverty |
| 4163 | 09-90-00-077-510 | 251 | 307 E  | LIBERTY ST           | ADORN ME                            | 9,800   | 0       | 9,800   | 0       | No Poverty |
| 4164 | 09-90-00-077-516 | 251 | 899 W  | EISENHOWER PKY       | GLOW TANNING                        | 70,400  | 44,900  | 70,400  | 44,900  | No Poverty |
| 4165 | 09-90-00-077-688 | 251 | 2311   | GREEN RD             | DELPHI AUTOMOTIVE SYSTEMS LLC       | 3,900   | 0       | 3,900   | 0       | No Poverty |
| 4166 | 09-90-00-077-802 | 251 | 1928   | PACKARD ST           | SWEET GEM CONFECTIONS               | 600     | 1,700   | 600     | 1,700   | No Poverty |
| 4167 | 09-90-00-077-856 | 251 | 221    | FELCH ST             | WRIGHT NORA LEE, ATTORNEY           | 600     | 300     | 600     | 300     | No Poverty |
| 4168 | 09-90-00-077-857 | 251 | 3025   | BOARDWALK DR         | SYNKO ASSOCIATES, LLC               | 1,900   | 1,400   | 1,900   | 1,400   | No Poverty |
| 4169 | 09-90-00-077-868 | 251 | 1896 W | STADIUM BLV          | SUROVELL TITLE                      | 13,100  | 11,300  | 13,100  | 11,300  | No Poverty |
| 4170 | 09-90-00-077-941 | 251 | 1310 S | MAIN ST              | AFFINITY VALUATION GROUP PLLC       | 3,100   | 2,800   | 3,100   | 2,800   | No Poverty |
| 4171 | 09-90-00-078-007 | 251 | 1375   | HARPST ST            | ABOUT WORDS SECRETARIAL             | 600     | 400     | 600     | 400     | No Poverty |
| 4172 | 09-90-00-078-019 | 251 | 3830   | PACKARD RD           | ADVANCE CREDIT GROUP/ CHARTER ASSOC | 1,700   | 0       | 1,700   | 0       | No Poverty |
| 4173 | 09-90-00-078-089 | 251 | 3012   | PACKARD RD           | BINH'S PLACE                        | 6,900   | 4,700   | 6,900   | 4,700   | No Poverty |
| 4174 | 09-90-00-078-141 | 251 | 8      | HARVARD PL           | CORVUS DEVELOPMENT, INC             | 700     | 500     | 700     | 500     | No Poverty |
| 4175 | 09-90-00-078-235 | 251 | 679 S  | WAGNER RD            | PLY ARCHITECTURE, LLC               | 2,200   | 3,000   | 2,200   | 3,000   | No Poverty |
| 4176 | 09-90-00-078-510 | 251 | 564 S  | MAIN ST              | THE BOUMA GROUP                     | 31,200  | 27,900  | 31,200  | 27,900  | No Poverty |
| 4177 | 09-90-00-078-607 | 251 | 0      | LEASED EQUIPMENT     | AIRGAS USA, LLC                     | 21,800  | 8,700   | 21,800  | 8,700   | No Poverty |
| 4178 | 09-90-00-078-618 | 251 | 628    | GREEN RD             | MBR TECHNOLOGIES, LLC               | 900     | 700     | 900     | 700     | No Poverty |
| 4179 | 09-90-00-078-973 | 251 | 505 E  | HURON ST             | CYRUS INTERIOR                      | 14,200  | 11,400  | 14,200  | 11,400  | No Poverty |
| 4180 | 09-90-00-078-980 | 251 | 315 E  | EISENHOWER PKY       | NIGHTHAWK RADIOLOGY                 | 38,600  | 11,400  | 38,600  | 11,400  | No Poverty |

|      |                  |     |        |                      |                                   |         |           |         |           |            |
|------|------------------|-----|--------|----------------------|-----------------------------------|---------|-----------|---------|-----------|------------|
| 4181 | 09-90-00-079-042 | 251 | 0      | LEASED EQUIPMENT     | TRANSACTION NETWORK SERVICES, INC | 500     | 300       | 500     | 300       | No Poverty |
| 4182 | 09-90-00-079-052 | 251 | 300 N  | MAIN ST              | LOHNES KELLY PHD                  | 2,800   | 2,700     | 2,800   | 2,700     | No Poverty |
| 4183 | 09-90-00-079-144 | 251 | 924 N  | MAIN ST              | ABBY ROSE PHOTO                   | 4,400   | 4,400     | 4,400   | 4,400     | No Poverty |
| 4184 | 09-90-00-079-155 | 251 | 300 N  | FIFTH AV             | SWITCHBACK LLC                    | 5,400   | 4,400     | 5,400   | 4,400     | No Poverty |
| 4185 | 09-90-00-079-210 | 251 | 912 N  | MAIN ST              | URREFER                           | 7,600   | 7,400     | 7,600   | 7,400     | No Poverty |
| 4186 | 09-90-00-079-253 | 251 | 325 W  | EISENHOWER PKY       | RE/MAX PLATINUM                   | 18,900  | 14,700    | 18,900  | 14,700    | No Poverty |
| 4187 | 09-90-00-079-264 | 251 | 836    | PHOENIX DR           | BEX INC                           | 13,100  | 11,300    | 13,100  | 11,300    | No Poverty |
| 4188 | 09-90-00-079-281 | 251 | 2488   | ANTIETAM DR          | SHEPHERD CAPITAL VENTURES LLC     | 1,300   | 700       | 1,300   | 700       | No Poverty |
| 4189 | 09-90-00-079-292 | 251 | 2455   | SOUTH INDUSTRIAL HWY | GLOBAL EDUCATIONAL EXCELLENCE     | 8,800   | 7,800     | 8,800   | 7,800     | No Poverty |
| 4190 | 09-90-00-079-387 | 251 | 3600   | GREEN CT             | CALIBRATE, INC                    | 33,300  | 6,100     | 33,300  | 6,100     | No Poverty |
| 4191 | 09-90-00-079-434 | 251 | 2205   | COMMONWEALTH BLV     | FLEXSYS INC.                      | 102,600 | 90,000    | 102,600 | 90,000    | No Poverty |
| 4192 | 09-90-00-079-512 | 251 | 221    | FELCH ST             | BEAL INC                          | 6,100   | 0         | 6,100   | 0         | No Poverty |
| 4193 | 09-90-00-079-652 | 251 | 834    | PHOENIX DR           | GLOBAL ANATOMY PROJECT            | 1,000   | 13,700    | 1,000   | 13,700    | No Poverty |
| 4194 | 09-90-00-079-676 | 251 | 337 E  | LIBERTY ST           | RAGSTOCK                          | 1,300   | 1,000     | 1,300   | 1,000     | No Poverty |
| 4195 | 09-90-00-079-713 | 251 | 330 E  | LIBERTY ST           | REVAL DESIGN AUTOMATION INC       | 1,500   | 1,000     | 1,500   | 1,000     | No Poverty |
| 4196 | 09-90-00-079-724 | 251 | 320    | MILLER AV            | TRANQUIL BEING, LLC               | 4,300   | 4,000     | 4,300   | 4,300     | No Poverty |
| 4197 | 09-90-00-079-737 | 251 | 2101   | JACKSON AV           | ARCHITECTS DESIGN GROUP           | 1,200   | 2,700     | 1,200   | 2,700     | No Poverty |
| 4198 | 09-90-00-079-741 | 251 | 1771   | PLYMOUTH RD          | SEOUL STREET                      | 44,800  | 35,500    | 44,800  | 35,500    | No Poverty |
| 4199 | 09-90-00-079-745 | 251 | 415 W  | WILLIAM ST           | BURNT TOAST INN                   | 1,800   | 1,400     | 1,800   | 1,400     | No Poverty |
| 4200 | 09-90-00-079-759 | 251 | 0      | LEASED EQUIPMENT     | ARIZANT HEALTHCARE INC            | 46,400  | 35,200    | 46,400  | 35,200    | No Poverty |
| 4201 | 09-90-00-079-762 | 251 | 1749   | PLYMOUTH RD          | JETS PIZZA                        | 105,600 | 100,300   | 105,600 | 100,300   | No Poverty |
| 4202 | 09-90-00-079-772 | 251 | 510 E  | WASHINGTON ST        | TECHARB                           | 55,000  | 0         | 55,000  | 0         | No Poverty |
| 4203 | 09-90-00-079-794 | 251 | 1785 W | STADIUM BLV          | ADVANCED ESTHETICS                | 5,300   | 4,100     | 5,300   | 4,100     | No Poverty |
| 4204 | 09-90-00-079-817 | 251 | 3755   | VARSITY DR           | THUNDER BLUFF CONSULTING          | 16,500  | 0         | 16,500  | 0         | No Poverty |
| 4205 | 09-90-00-079-824 | 251 | 834    | PHOENIX DR           | PHOTO STUDIO GROUP LLC            | 5,500   | 18,900    | 5,500   | 18,900    | No Poverty |
| 4206 | 09-90-00-079-831 | 251 | 2178 S | STATE ST             | METAPHOR.COM                      | 11,000  | 3,900     | 11,000  | 3,900     | No Poverty |
| 4207 | 09-90-00-079-854 | 251 | 2929   | PLYMOUTH RD          | ARBOR METRIX                      | 22,000  | 31,400    | 22,000  | 31,400    | No Poverty |
| 4208 | 09-90-00-079-863 | 251 | 3600   | GREEN CT             | INTERACT PUBLIC SAFETY SYSTEM     | 4,600   | 9,000     | 4,600   | 9,000     | No Poverty |
| 4209 | 09-90-00-079-889 | 251 | 230    | HURON VIEW BLV       | AYSILING                          | 27,000  | 32,900    | 27,000  | 32,900    | No Poverty |
| 4210 | 09-90-00-079-898 | 251 | 815    | WILDT ST             | IGADEA                            | 10,500  | 14,500    | 10,500  | 14,500    | No Poverty |
| 4211 | 09-90-00-079-949 | 251 | 3930   | VARSITY DR           | SUPPLY 55, INC                    | 4,100   | 5,300     | 4,100   | 5,300     | No Poverty |
| 4212 | 09-90-00-079-960 | 251 | 0      | LEASED EQUIPMENT     | CIT FINANCIAL LLC-MI-ANN ARBOR    | 136,800 | 133,900   | 136,800 | 133,900   | No Poverty |
| 4213 | 09-90-00-080-034 | 251 | 527 E  | LIBERTY ST           | MARK KASSOF & CO                  | 1,200   | 1,200     | 1,200   | 1,200     | No Poverty |
| 4214 | 09-90-00-080-043 | 251 | 3009   | MILLER RD            | SEASONS HOSPICE & PALLIATIVE CARE | 42,800  | 41,700    | 42,800  | 41,700    | No Poverty |
| 4215 | 09-90-00-080-047 | 251 | 2517   | HAWTHORN RD          | GRABOWSKI MANAGEMENT LLC          | 1,500   | 0         | 1,500   | 0         | No Poverty |
| 4216 | 09-90-00-080-065 | 251 | 315 W  | HURON ST             | GMR AERIAL SURVEYS, INC           | 4,500   | 3,700     | 4,500   | 3,700     | No Poverty |
| 4217 | 09-90-00-080-079 | 251 | 117 E  | LIBERTY ST           | ELXIR VITAE COFFEE AND TEA        | 50,000  | 4,300     | 50,000  | 4,300     | No Poverty |
| 4218 | 09-90-00-080-086 | 251 | 401    | THOMPSON ST          | ZARAGON WEST                      | 350,000 | 357,900   | 350,000 | 357,900   | No Poverty |
| 4219 | 09-90-00-080-089 | 251 | 2207   | JACKSON AV           | DENTAL OFFICE OF MARK ZAHN        | 75,000  | 0         | 75,000  | 0         | No Poverty |
| 4220 | 09-90-00-080-107 | 251 | 1000 E | STADIUM BLV          | BIG HOUSE PHARMACY                | 7,500   | 6,300     | 7,500   | 6,300     | No Poverty |
| 4221 | 09-90-00-080-110 | 251 | 3426   | WASHTEMAW AV         | PATEL BROTHERS                    | 25,000  | 101,400   | 25,000  | 101,400   | No Poverty |
| 4222 | 09-90-00-080-157 | 251 | 777 E  | EISENHOWER PKY       | TRUVEN HEALTH ANALYTICS INC       | 508,800 | 7,014,000 | 508,800 | 7,014,000 | No Poverty |
| 4223 | 09-90-00-080-291 | 251 | 2745   | PLYMOUTH RD          | ITA YOGA STUDIO                   | 3,000   | 0         | 3,000   | 0         | No Poverty |
| 4224 | 09-90-00-080-300 | 251 | 3001   | PLYMOUTH RD          | RAPUNZEL'S                        | 0       | 4,100     | 0       | 4,100     | No Poverty |
| 4225 | 09-90-00-080-302 | 251 | 2500   | GREEN RD             | SURGITTECH SURGICAL SERVICES      | 0       | 10,800    | 0       | 10,800    | No Poverty |

|      |                  |     |         |                       |                                    |           |         |           |         |            |
|------|------------------|-----|---------|-----------------------|------------------------------------|-----------|---------|-----------|---------|------------|
| 4226 | 09-90-00-080-303 | 251 | 205.5 N | MAIN ST               | WORKFORCE SOFTWARE LLC             | 0         | 2,800   | 0         | 2,800   | No Poverty |
| 4227 | 09-90-00-080-306 | 251 | 3001    | PLYMOUTH RD           | BARRETT INSURANCE AGENCY           | 0         | 7,000   | 0         | 7,000   | No Poverty |
| 4501 | 09-08-25-109-003 | 401 | 120     | MASON AV              | HILDRETH DAVID M & HILDRETH LAURIE | 69,500    | 69,500  | 69,500    | 69,500  | No Poverty |
| 4502 | 09-08-25-213-006 | 401 | 361     | LAKE PARK LA          | BARLOW PENELOPE T TRUST            | 133,600   | 133,600 | 106,630   | 106,630 | No Poverty |
| 4503 | 09-08-25-408-005 | 401 | 2942    | SALEM DR              | NEELY JOSEPH H & LINDA METTLER     | 124,100   | 124,100 | 114,278   | 114,278 | No Poverty |
| 4504 | 09-08-25-409-003 | 401 | 2963    | SALEM DR              | LAWRENCE ANNE E                    | 124,800   | 124,800 | 114,688   | 114,688 | No Poverty |
| 4505 | 09-09-16-200-036 | 401 | 2704    | SOUTH KNIGHTSBRIDGE C | CADMAN JOHN & DENISE               | 77,600    | 65,000  | 77,600    | 65,000  | No Poverty |
| 4506 | 09-09-19-107-016 | 401 | 1214    | RED OAK RD            | KOSSOUDI SHERRIE TRUST             | 144,800   | 144,800 | 134,545   | 134,545 | No Poverty |
| 4507 | 09-09-19-305-025 | 401 | 803     | DUNCAN ST             | ZETLIN PETER                       | 87,700    | 87,700  | 81,712    | 81,712  | No Poverty |
| 4508 | 09-09-19-305-034 | 401 | 2121    | ALICE ST              | GREINER DAVID                      | 93,500    | 74,000  | 93,500    | 74,000  | No Poverty |
| 4509 | 09-09-19-410-019 | 401 | 714     | POMONA RD             | GREINER PROPERTY MANAGEMENT LLC #2 | 85,400    | 80,000  | 85,400    | 80,000  | No Poverty |
| 4510 | 09-09-19-410-041 | 401 | 1127    | WENDY RD              | GREINER DAVID                      | 99,500    | 99,500  | 99,500    | 99,500  | No Poverty |
| 4511 | 09-09-20-405-036 | 401 | 223     | SUNSET RD             | GREINER DAVID                      | 122,800   | 122,800 | 103,132   | 103,132 | No Poverty |
| 4512 | 09-09-21-100-037 | 402 | 1778    | HIDEAWAY LN           | MERCANTILE BANK MORTGAGE CO, LLC   | 11,400    | 11,400  | 7,680     | 7,680   | No Poverty |
| 4513 | 09-09-21-100-038 | 402 | 1772    | HIDEAWAY LN           | MERCANTILE BANK MORTGAGE CO, LLC   | 11,400    | 11,400  | 7,680     | 7,680   | No Poverty |
| 4514 | 09-09-21-100-039 | 402 | 1766    | HIDEAWAY LN           | MERCANTILE BANK MORTGAGE CO, LLC   | 11,400    | 11,400  | 7,680     | 7,680   | No Poverty |
| 4515 | 09-09-21-100-040 | 402 | 1760    | HIDEAWAY LN           | MERCANTILE BANK MORTGAGE CO, LLC   | 11,400    | 11,400  | 7,680     | 7,680   | No Poverty |
| 4516 | 09-09-21-100-041 | 402 | 1754    | HIDEAWAY LN           | MERCANTILE BANK MORTGAGE CO, LLC   | 11,400    | 11,400  | 7,680     | 7,680   | No Poverty |
| 4517 | 09-09-21-100-042 | 402 | 1745    | HIDEAWAY LN           | MERCANTILE BANK MORTGAGE CO, LLC   | 11,400    | 11,400  | 7,680     | 7,680   | No Poverty |
| 4518 | 09-09-21-100-043 | 402 | 1747    | HIDEAWAY LN           | MERCANTILE BANK MORTGAGE CO, LLC   | 11,400    | 11,400  | 7,680     | 7,680   | No Poverty |
| 4519 | 09-09-21-100-044 | 402 | 1749    | HIDEAWAY LN           | MERCANTILE BANK MORTGAGE CO, LLC   | 11,400    | 11,400  | 7,680     | 7,680   | No Poverty |
| 4520 | 09-09-21-100-045 | 402 | 1751    | HIDEAWAY LN           | MERCANTILE BANK MORTGAGE CO, LLC   | 11,400    | 11,400  | 7,680     | 7,680   | No Poverty |
| 4521 | 09-09-21-100-046 | 402 | 1753    | HIDEAWAY LN           | MERCANTILE BANK MORTGAGE CO, LLC   | 11,400    | 11,400  | 7,680     | 7,680   | No Poverty |
| 4522 | 09-09-21-100-047 | 402 | 1755    | HIDEAWAY LN           | MERCANTILE BANK MORTGAGE CO, LLC   | 11,400    | 11,400  | 7,680     | 7,680   | No Poverty |
| 4523 | 09-09-21-100-048 | 402 | 1757    | HIDEAWAY LN           | MERCANTILE BANK MORTGAGE CO, LLC   | 11,400    | 11,400  | 7,680     | 7,680   | No Poverty |
| 4524 | 09-09-21-100-049 | 402 | 1759    | HIDEAWAY LN           | MERCANTILE BANK MORTGAGE CO, LLC   | 11,400    | 11,400  | 7,680     | 7,680   | No Poverty |
| 4525 | 09-09-21-100-050 | 402 | 1763    | HIDEAWAY LN           | MERCANTILE BANK MORTGAGE CO, LLC   | 11,400    | 11,400  | 7,680     | 7,680   | No Poverty |
| 4526 | 09-09-21-100-051 | 402 | 1765    | HIDEAWAY LN           | MERCANTILE BANK MORTGAGE CO, LLC   | 11,400    | 11,400  | 7,680     | 7,680   | No Poverty |
| 4527 | 09-09-21-100-052 | 402 | 1767    | HIDEAWAY LN           | MERCANTILE BANK MORTGAGE CO, LLC   | 11,400    | 11,400  | 7,680     | 7,680   | No Poverty |
| 4528 | 09-09-21-100-053 | 402 | 1769    | HIDEAWAY LN           | MERCANTILE BANK MORTGAGE CO, LLC   | 11,400    | 11,400  | 7,680     | 7,680   | No Poverty |
| 4529 | 09-09-21-100-054 | 402 | 1771    | HIDEAWAY LN           | MERCANTILE BANK MORTGAGE CO, LLC   | 11,400    | 11,400  | 7,680     | 7,680   | No Poverty |
| 4530 | 09-09-21-100-055 | 402 | 1773    | HIDEAWAY LN           | MERCANTILE BANK MORTGAGE CO, LLC   | 11,400    | 11,400  | 7,680     | 7,680   | No Poverty |
| 4531 | 09-09-21-100-056 | 402 | 1775    | HIDEAWAY LN           | MERCANTILE BANK MORTGAGE CO, LLC   | 11,400    | 11,400  | 7,680     | 7,680   | No Poverty |
| 4532 | 09-09-21-209-015 | 401 | 1401    | TRAVER ST             | CHEN XISUI & CHEN GONG             | 75,500    | 75,500  | 75,366    | 75,366  | No Poverty |
| 4533 | 09-09-21-302-044 | 401 | 1430    | BROADWAY ST           | HASENAU COMPANY                    | 85,400    | 85,400  | 73,981    | 73,981  | No Poverty |
| 4534 | 09-09-22-201-013 | 401 | 1836    | UPLAND DR             | BAUER FRED & EILEEN                | 83,200    | 83,200  | 52,817    | 52,817  | No Poverty |
| 4535 | 09-09-23-303-015 | 401 | 1167    | GREEN RD              | SLAVIN JAMES A & LVELL MARGARET    | 250,300   | 250,300 | 168,698   | 168,698 | No Poverty |
| 4536 | 09-09-27-100-092 | 401 | 837     | ASA GRAY              | SUGAR GAIL TRUST                   | 242,100   | 242,100 | 215,040   | 215,040 | No Poverty |
| 4537 | 09-09-28-415-029 | 401 | 1904    | GEDDES AV             | GEDDES PROPERTIES, LLC             | 201,900   | 201,900 | 201,900   | 201,900 | No Poverty |
| 4538 | 09-09-29-301-006 | 401 | 311     | SECOND ST             | GREINER DAVID                      | 111,100   | 111,100 | 111,100   | 111,100 | No Poverty |
| 4539 | 09-09-29-327-008 | 401 | 708     | PRINCETON AV          | FIL KENNETH                        | 273,400   | 273,400 | 240,643   | 240,643 | No Poverty |
| 4540 | 09-09-29-400-030 | 201 | 317     | MAYNARD ST            | 317 MAYNARD LLC                    | 1,228,700 | 975,000 | 1,228,700 | 975,000 | No Poverty |
| 4541 | 09-09-29-401-236 | 401 | 555 E   | WILLIAM ST            | AYAUB JOHN J, P.C.                 | 75,600    | 65,500  | 75,600    | 65,500  | No Poverty |
| 4542 | 09-09-30-125-019 | 401 | 1519    | ARBORVIEW BLV         | MAYS IAN D & PATEL MONICA          | 134,800   | 134,800 | 118,288   | 118,288 | No Poverty |
| 4543 | 09-09-30-133-021 | 401 | 406     | WESLEY ST             | BARNES JULIE K                     | 136,900   | 136,900 | 136,900   | 136,900 | No Poverty |

|      |                  |     |        |                    |   |           |           |           |           |            |
|------|------------------|-----|--------|--------------------|---|-----------|-----------|-----------|-----------|------------|
| 4544 | 09-09-30-205-002 | 401 | 2055   | JACKSON AV         | CORNER GREGORY & CLARKE MARTIN                      | 104,800   | 104,800   | 87,040    | 87,040    | No Poverty |
| 4545 | 09-09-30-407-001 | 401 | 1111   | ELDER BLV          | OKEY DOKEY INVESTMENTS, LLC                         | 102,700   | 102,700   | 101,888   | 101,888   | No Poverty |
| 4546 | 09-09-30-407-002 | 401 | 1109   | ELDER BLV          | OKEY DOKEY INVESTMENTS, LLC                         | 103,300   | 103,300   | 102,400   | 102,400   | No Poverty |
| 4547 | 09-09-30-407-003 | 401 | 1113   | ELDER BLV          | FIL KENNITH & ELLIS DONALD H                        | 99,900    | 99,900    | 99,328    | 99,328    | No Poverty |
| 4548 | 09-09-32-212-002 | 401 | 1308   | BIRK AV            | REINHART SUSAN                                      | 101,600   | 101,600   | 76,882    | 76,882    | No Poverty |
| 4549 | 09-09-33-114-013 | 401 | 1901   | WASHTENAW AV       | MICB REAL ESTATE HOLDINGS, LLC                      | 275,000   | 275,000   | 275,000   | 275,000   | No Poverty |
| 4550 | 09-09-33-407-034 | 401 | 1614   | SOUTH BLV          | TRANTOR, INC  | 96,000    | 90,000    | 96,000    | 90,000    | No Poverty |
| 4551 | 09-09-33-318-007 | 401 | 1517 S | STATE ST           | ROI02, LLC  | 120,200   | 120,200   | 120,200   | 120,200   | No Poverty |
| 4552 | 09-09-34-114-006 | 401 | 870    | ARLINGTON BLV      | HIATT TADD K & GOLDSTEIN CATHY A                    | 271,600   | 271,600   | 271,600   | 271,600   | No Poverty |
| 4553 | 09-09-34-206-011 | 401 | 2113   | DEVONSHIRE RD      | RUAL JEAN-FRANCOIS MICHAEL &                        | 282,200   | 282,200   | 282,200   | 282,200   | No Poverty |
| 4554 | 09-09-34-215-003 | 401 | 2110   | BELMONT RD         | SEVERANCE DENNIS & CAMILLE                          | 492,200   | 492,200   | 492,200   | 492,200   | No Poverty |
| 4555 | 09-09-34-316-006 | 401 | 2308   | BROCKMAN BLV       | GREINER PROPERTY MANAGEMENT, LLC 2                  | 216,600   | 175,000   | 216,600   | 175,000   | No Poverty |
| 4556 | 09-09-34-411-026 | 401 | 1835   | ARLINGTON BLV      | BAKER DAVID E                                       | 393,600   | 350,000   | 393,600   | 350,000   | No Poverty |
| 4557 | 09-12-02-103-005 | 401 | 2222   | PARKWOOD AV        | SACHDEV HARASH J                                    | 64,100    | 64,100    | 64,100    | 64,100    | No Poverty |
| 4558 | 09-12-02-209-124 | 401 | 2340   | PARKWOOD AV        | ZEITLIN LAURA                                       | 27,000    | 27,000    | 25,804    | 25,804    | No Poverty |
| 4559 | 09-12-03-208-036 | 401 | 2125   | NATURE COVE CT     | MIDDLETON JOYCE & BLOCK JUDITH                      | 90,600    | 90,600    | 90,009    | 90,009    | No Poverty |
| 4560 | 09-12-04-105-002 | 401 | 1393   | HARPST ST          | GREINER DAVID                                       | 76,300    | 76,300    | 76,300    | 76,300    | No Poverty |
| 4561 | 09-12-04-204-039 | 401 | 1315   | KENSINGTON DR      | HASENAU J JAMES                                     | 86,700    | 86,700    | 85,094    | 85,094    | No Poverty |
| 4562 | 09-12-08-100-037 | 201 | 900    | BRIARWOOD CIR      | SRC FACILITIES STATUTORY TRUST 2003                 | 5,197,400 | 5,197,400 | 4,667,295 | 4,667,295 | No Poverty |
| 4563 | 09-12-08-100-057 | 201 | 225    | BRIARWOOD CIR      | DFCU FINANCIAL                                      | 843,700   | 843,700   | 843,700   | 843,700   | No Poverty |
| 4564 | 09-09-29-144-031 | 201 | 316 S  | MAIN ST            | THE ARK, AMNPC                                      | 879,700   | 879,700   | 879,700   | 879,700   | No Poverty |
| 4565 | 09-09-21-104-046 | 401 | 1626   | HARBAL DR          | PRATT EVAN & TAYLOR-PRATT ANN                       | 169,400   | 169,400   | 156,467   | 156,467   | No Poverty |
| 4566 | 09-08-36-400-028 | 401 | 2563   | COUNTRY VILLAGE CT | LEE MARK BYUNG-HOON & SANDRA KYUNG-<br>HENCH RITA P | 91,300    | 91,300    | 69,309    | 69,309    | No Poverty |
| 4567 | 09-09-16-100-031 | 401 | 2915   | LESLIE PARK CIR    | AUIDADE ASHLEY TERRACE, LLC                         | 153,800   | 153,800   | 153,796   | 153,796   | No Poverty |
| 4569 | 09-09-29-148-077 | 401 | 111 N  | ASHLEY ST          | AUIDADE ASHLEY TERRACE, LLC                         | 140,400   | 140,400   | 139,673   | 139,673   | No Poverty |
| 4570 | 09-09-29-148-131 | 401 | 111 N  | ASHLEY ST          | AUIDADE ASHLEY TERRACE, LLC                         | 134,700   | 134,700   | 134,041   | 134,041   | No Poverty |
| 4571 | 09-09-29-148-132 | 401 | 111 N  | ASHLEY ST          | AUIDADE ASHLEY TERRACE, LLC                         | 132,900   | 132,900   | 132,300   | 132,300   | No Poverty |
| 4572 | 09-12-02-401-010 | 401 | 2641   | BRANDYWINE DR      | RICHARDSON BARBARA J                                | 80,600    | 80,600    | 77,505    | 77,505    | No Poverty |
| 4573 | 09-12-02-208-002 | 201 | 3021   | WASHTENAW AV       | WASHTENAW COMPANY LLC                               | 271,600   | 271,600   | 234,392   | 234,392   | No Poverty |
| 4574 | 09-09-19-405-050 | 401 | 817    | POMONA RD          | KAMPE ERIC J & KAHN MEREDITH L                      | 98,600    | 85,000    | 98,600    | 85,000    | No Poverty |
| 4575 | 09-09-30-226-005 | 401 | 203    | DOTY AV            | RELIABLE RENTALS & INVESTMENTS, INC                 | 110,900   | 110,900   | 93,491    | 93,491    | No Poverty |
| 4576 | 09-09-16-201-006 | 402 | 0      | PONTIAC TRL VACANT | MW LAND, LLC  | 1,043,200 | 1,043,200 | 917,504   | 917,504   | No Poverty |
| 4577 | 09-09-18-403-015 | 401 | 2596   | OAK HILLS DR       | JAIN SUDHIR & CAROL                                 | 743,300   | 743,300   | 643,639   | 643,639   | No Poverty |
| 4578 | 09-09-20-207-002 | 401 | 1205   | BYDDING RD         | SIMPSON JOHN W & ROSS CELIA A                       | 110,300   | 110,300   | 109,260   | 109,260   | No Poverty |
| 4579 | 09-09-20-405-044 | 301 | 815    | WILDST ST          | WILDST STREET L.L.C.                                | 147,100   | 147,100   | 143,835   | 143,835   | No Poverty |
| 4580 | 09-09-29-119-015 | 401 | 306    | BEAKES ST          | 306 BEAKES, LLC                                     | 191,200   | 191,200   | 147,265   | 147,265   | No Poverty |
| 4581 | 09-09-29-119-025 | 401 | 502 N  | FIFTH AV           | ENM 502, LLC  | 114,600   | 114,600   | 86,277    | 86,277    | No Poverty |
| 4582 | 09-09-29-425-015 | 201 | 413 S  | DIVISION ST        | METRO PROPERTY SERVICES                             | 262,000   | 262,000   | 138,318   | 138,318   | No Poverty |
| 4583 | 09-09-31-103-005 | 401 | 920    | ARBORDALE ST       | KITTEL THOMAS & MARY                                | 113,400   | 113,400   | 97,064    | 97,064    | No Poverty |
| 4584 | 09-09-30-310-045 | 401 | 1860 W | LIBERTY ST         | HABRA JACQUES                                       | 105,600   | 105,600   | 105,574   | 105,574   | No Poverty |
| 4585 | 09-09-31-208-091 | 401 | 2132   | PAULINE BLV        | GHUSSAINI MAJED EL & NANCY                          | 32,900    | 30,000    | 32,900    | 30,000    | No Poverty |
| 4586 | 09-09-30-401-044 | 401 | 1820 W | LIBERTY ST         | HABRA JACQUES N                                     | 136,900   | 136,900   | 133,734   | 133,734   | No Poverty |
| 4587 | 09-09-32-101-011 | 401 | 928 S  | STATE ST           | VESSELS LLC   | 159,100   | 159,100   | 154,275   | 154,275   | No Poverty |
| 4588 | 09-09-32-101-012 | 401 | 934 S  | STATE ST           | VESSELS, LLC  | 169,500   | 169,500   | 163,636   | 163,636   | No Poverty |
| 4589 | 09-09-32-101-013 | 401 | 611 E  | HOOVER AV          | VESSELS, L.L.C.                                     | 108,500   | 108,500   | 90,186    | 90,186    | No Poverty |

|      |                  |     |        |                      |                                     |           |           |           |           |            |
|------|------------------|-----|--------|----------------------|-------------------------------------|-----------|-----------|-----------|-----------|------------|
| 4590 | 09-09-33-203-011 | 201 | 1108   | HILL ST              | ENM 1108, LLC                       | 302,700   | 302,700   | 302,700   | 302,700   | No Poverty |
| 4591 | 09-09-33-203-013 | 401 | 809    | EAST UNIVERSITY AV   | ENM 809 L.L.C.                      | 147,600   | 147,600   | 136,293   | 136,293   | No Poverty |
| 4592 | 09-09-33-203-014 | 201 | 819    | EAST UNIVERSITY AV   | ENM 819 L.L.C.                      | 349,800   | 349,800   | 349,800   | 349,800   | No Poverty |
| 4593 | 09-09-33-234-009 | 401 | 1200   | PROSPECT ST          | ENM 1200, LLC                       | 162,100   | 162,100   | 153,600   | 153,600   | No Poverty |
| 4594 | 09-09-33-234-017 | 401 | 1105   | EAST UNIVERSITY AV   | ENM 1105, LLC                       | 142,200   | 142,200   | 132,296   | 132,296   | No Poverty |
| 4595 | 09-09-34-113-012 | 401 | 2550   | DEVONSHIRE RD        | DICKHUTD D TRUST & YEO KYEONG TRUST | 226,600   | 226,600   | 226,600   | 226,600   | No Poverty |
| 4596 | 09-09-35-302-063 | 401 | 1906   | BOULDER DR           | WIREMAN JACQUETTA                   | 201,100   | 201,100   | 201,100   | 201,100   | No Poverty |
| 4597 | 09-09-35-303-028 | 401 | 3189   | ASHER RD             | CHAHANDE ASHUTOSH                   | 105,600   | 105,600   | 99,020    | 99,020    | No Poverty |
| 4598 | 09-12-02-209-018 | 201 | 3310   | WASHTEMAW AV         | DENNY'S INC                         | 610,900   | 610,900   | 509,519   | 509,519   | No Poverty |
| 4599 | 09-09-23-302-082 | 401 | 2200   | WOLVERHAMPTON CT     | GLAZIER WAY PROPERTIES, LLC         | 54,000    | 54,000    | 54,000    | 54,000    | No Poverty |
| 4600 | 09-09-23-302-083 | 401 | 2220   | WOLVERHAMPTON CT     | GLAZIER WAY PROPERTIES, LLC         | 49,200    | 49,200    | 49,200    | 49,200    | No Poverty |
| 4601 | 09-09-23-302-084 | 401 | 2240   | WOLVERHAMPTON CT     | GLAZIER WAY PROPERTIES, LLC         | 48,600    | 48,600    | 48,600    | 48,600    | No Poverty |
| 4602 | 09-09-23-302-085 | 401 | 2260   | WOLVERHAMPTON CT     | GLAZIER WAY PROPERTIES, LLC         | 48,600    | 48,600    | 48,600    | 48,600    | No Poverty |
| 4603 | 09-09-19-200-006 | 401 | 2317   | MILLER AV            | DELEZENNE AMY                       | 76,300    | 76,300    | 66,884    | 66,884    | No Poverty |
| 4604 | 09-09-34-401-009 | 401 | 2536   | BEDFORD RD           | WESLEY DONALD & VALERIE J           | 227,200   | 227,200   | 211,064   | 211,064   | No Poverty |
| 4605 | 09-09-29-401-316 | 401 | 555 E  | WILLIAM ST           | EVANGELISTA JOSE & STELLA           | 117,500   | 117,500   | 101,748   | 101,748   | No Poverty |
| 4606 | 09-09-29-335-008 | 401 | 302    | KOCH AV              | CACKETT EDWARD MICHAEL & CATRIONA A | 138,500   | 120,000   | 138,500   | 120,000   | No Poverty |
| 4607 | 09-09-29-437-008 | 401 | 549 S  | FIFTH AV             | SPILLER WALTER TRUST                | 204,700   | 204,700   | 204,700   | 204,700   | No Poverty |
| 4608 | 09-09-29-437-009 | 401 | 303 E  | MADISON ST           | SPILLER WALTER S TRUST              | 156,600   | 156,600   | 156,600   | 156,600   | No Poverty |
| 4609 | 09-09-29-437-010 | 401 | 309 E  | MADISON ST           | SPILLER WALTER S TRUST              | 108,400   | 108,400   | 108,400   | 108,400   | No Poverty |
| 4610 | 09-09-29-437-011 | 401 | 311 E  | MADISON ST           | SPILLER WALTER TRUST                | 113,200   | 113,200   | 113,200   | 113,200   | No Poverty |
| 4611 | 09-09-29-438-003 | 401 | 548 S  | FIFTH AV             | SPILLER WALTER S TRUST              | 145,400   | 145,400   | 145,400   | 145,400   | No Poverty |
| 4612 | 09-09-30-202-006 | 401 | 309    | GLENDAL DR           | ARNOLD CHAS                         | 117,700   | 117,700   | 117,452   | 117,452   | No Poverty |
| 4613 | 09-09-31-204-109 | 201 | 1905   | PAULINE BLV          | VOZAR PROPERTIES, LLC               | 24,700    | 24,700    | 24,268    | 24,268    | No Poverty |
| 4614 | 09-09-31-204-110 | 201 | 1905   | PAULINE BLV          | VOZAR PROPERTIES, LLC               | 55,400    | 55,400    | 54,374    | 54,374    | No Poverty |
| 4615 | 09-09-33-213-005 | 401 | 910    | WOODLAWN AV          | 910 WOODLAWN, LLC                   | 131,700   | 131,700   | 131,700   | 131,700   | No Poverty |
| 4616 | 09-09-34-115-007 | 401 | 820    | HEATHER WAY          | KERPOLA TOM & RAILI                 | 235,200   | 235,200   | 178,136   | 178,136   | No Poverty |
| 4617 | 09-12-06-108-008 | 401 | 2173   | DELAWARE DR          | WHERRY MATTHEW B                    | 168,800   | 168,800   | 168,800   | 168,800   | No Poverty |
| 4618 | 09-09-33-100-011 | 401 | 1110   | LINCOLN AV           | CARMEI JONATHAN P                   | 228,600   | 180,000   | 228,600   | 180,000   | No Poverty |
| 4619 | 09-09-33-314-002 | 201 | 1956   | SOUTH INDUSTRIAL HWY | COLONIAL LANES PLAZA                | 396,700   | 396,700   | 380,033   | 380,033   | No Poverty |
| 4620 | 09-09-33-314-003 | 201 | 1952   | SOUTH INDUSTRIAL HWY | COLONIAL LANES PLAZA                | 1,068,800 | 1,068,800 | 1,067,622 | 1,067,622 | No Poverty |
| 4621 | 09-09-33-314-004 | 201 | 1950   | SOUTH INDUSTRIAL HWY | SOUTH INDUSTRIAL DEV. LLC &         | 1,122,400 | 1,122,400 | 998,475   | 998,475   | No Poverty |
| 4622 | 09-09-33-419-007 | 401 | 1420   | BROOKLYN AV          | MADDEN LOREN & KATHERINE            | 205,700   | 175,000   | 205,700   | 175,000   | No Poverty |
| 4623 | 09-12-04-200-018 | 301 | 2051 S | STATE ST             | STATE STREET ENTERPRISES, L.L.C.    | 553,100   | 553,100   | 553,100   | 553,100   | No Poverty |
| 4624 | 09-12-04-200-041 | 201 | 2025 S | STATE ST             | STATE STREET ENTERPRISES, L.L.C.    | 136,600   | 136,600   | 131,006   | 131,006   | No Poverty |
| 4625 | 09-12-09-301-001 | 301 | 3850   | RESEARCH PARK DR     | LODI WATERS PARTNERSHIP             | 741,500   | 741,500   | 741,500   | 741,500   | No Poverty |
| 4626 | 09-09-30-120-009 | 401 | 312    | PINE RIDGE ST        | OEHLER EILEEN L TRUST               | 119,900   | 119,900   | 88,001    | 88,001    | No Poverty |
| 4627 | 09-09-32-314-020 | 401 | 428 S  | FIRST ST             | ROBERTSON PAUL TRUST                | 159,800   | 159,800   | 100,758   | 100,758   | No Poverty |
| 4628 | 09-09-32-207-009 | 401 | 912    | EDGEWOOD PL          | ROBERTSON PAUL TRUST                | 170,800   | 170,800   | 102,711   | 102,711   | No Poverty |
| 4629 | 09-09-29-215-034 | 401 | 214 N  | SEVENTH ST           | MAZAK JAMES G                       | 142,200   | 142,200   | 133,120   | 133,120   | No Poverty |
| 4630 | 09-09-19-202-028 | 401 | 1701   | HATCHER CRS          | EVANS E                             | 90,500    | 90,500    | 90,500    | 90,500    | No Poverty |
| 4631 | 09-09-20-303-016 | 401 | 814    | GOTT ST              | POTTER PHILLIP B & POTTER RACHAEL   | 91,800    | 91,800    | 91,800    | 91,800    | No Poverty |
| 4632 | 09-09-29-148-079 | 401 | 111 N  | ASHLEY ST            | STEVENS LINDA K                     | 134,800   | 134,800   | 134,246   | 134,246   | No Poverty |
| 4633 | 09-09-30-227-023 | 401 | 254    | LYN ANNE CT          | LEONARD LINDA C                     | 85,500    | 85,500    | 77,824    | 77,824    | No Poverty |
| 4634 | 09-09-32-107-009 | 401 | 935 S  | DIVISION ST          | CAPPO MANAGEMENT, LLC               | 84,900    | 84,900    | 84,900    | 84,900    | No Poverty |



|            |                  |     |        |                  |                                     |             |             |             |             |            |
|------------|------------------|-----|--------|------------------|-------------------------------------|-------------|-------------|-------------|-------------|------------|
| 4635       | 09-09-34-114-007 | 401 | 860    | ARLINGTON BLV    | TAYLOR STEPHEN & JANET              | 228,600     | 228,600     | 200,012     | 200,012     | No Poverty |
| 4636       | 09-12-10-400-024 | 402 | 3746   | PLATT RD         | RAJIOUB RODWAN K & RAJIOUB ZOKAA K  | 162,000     | 162,000     | 162,000     | 162,000     | No Poverty |
| 4637       | 09-12-10-400-030 | 401 | 3680   | PLATT RD         | RAJIOUB RODWAN K & ZOKAA K          | 103,900     | 103,900     | 103,900     | 103,900     | No Poverty |
| 4638       | 09-12-10-400-037 | 402 | 3696   | PLATT RD         | RAJIOUB RODWAN K & RAJIOUB ZOKAA K  | 99,300      | 99,300      | 99,300      | 99,300      | No Poverty |
| 4639       | 09-12-10-400-040 | 401 | 3788   | PLATT RD         | RAJIOUB RODWAN K & RAJIOUB ZOKAA K  | 46,800      | 46,800      | 46,800      | 46,800      | No Poverty |
| 4640       | 09-09-20-307-002 | 401 | 949    | HOCKEY LA        | STAGER AUGUSTUS JR                  | 144,600     | 90,000      | 125,600     | 90,000      | No Poverty |
| 4641       | 09-09-28-208-017 | 201 | 715 E  | HURON ST         | 715-717 E HURON, LLC                | 416,900     | 416,900     | 416,900     | 416,900     | No Poverty |
| 4642       | 09-09-29-148-106 | 401 | 111 N  | ASHLEY ST        | SACHS ERIC D                        | 12,500      | 12,500      | 12,500      | 12,500      | No Poverty |
| 4643       | 09-09-29-148-134 | 401 | 111 N  | ASHLEY ST        | SACHS ERIC D                        | 136,100     | 136,100     | 136,100     | 136,100     | No Poverty |
| 4644       | 09-09-30-123-009 | 401 | 1700   | LINWOOD AV       | MCKOWELL BRIAN M & KATHERINE        | 100,700     | 100,700     | 94,154      | 94,154      | No Poverty |
| 4645       | 09-09-33-233-022 | 401 | 1009   | PACKARD ST       | ARNOLD SCOT TRUST                   | 180,800     | 180,800     | 174,182     | 174,182     | No Poverty |
| 4646       | 09-08-25-400-014 | 201 | 2536 W | LIBERTY ST       | WEST TOWN ACQUISITION, LLC          | 1,561,000   | 1,561,000   | 1,561,000   | 1,561,000   | No Poverty |
| 4647       | 09-09-28-409-004 | 401 | 1352   | WILLMOT CT       | CLARK TOM                           | 141,600     | 141,600     | 76,442      | 76,442      | No Poverty |
| 4648       | 09-09-15-407-024 | 402 | 2656   | SHEFMAN TER      | BLUTT L.L.C.                        | 22,900      | 22,900      | 10,844      | 10,844      | No Poverty |
| 4649       | 09-09-15-407-025 | 402 | 2646   | SHEFMAN TER      | BLUTT L.L.C.                        | 22,900      | 22,900      | 10,844      | 10,844      | No Poverty |
| 4650       | 09-09-15-407-029 | 402 | 2635   | SHEFMAN TER      | LAUDER L.L.C.                       | 35,100      | 35,100      | 17,049      | 17,049      | No Poverty |
| 4651       | 09-09-15-407-031 | 402 | 2655   | SHEFMAN TER      | LAUDER L.L.C.                       | 35,100      | 35,100      | 17,049      | 17,049      | No Poverty |
| 4652       | 09-08-25-205-011 | 401 | 3140   | LAKEWOOD DR      | LAKEWOOD L.L.C.                     | 76,000      | 76,000      | 63,896      | 63,896      | No Poverty |
| 4653       | 09-12-10-108-021 | 401 | 3335   | ROSEDALE ST      | PATEL DIPTI                         | 41,700      | 41,700      | 41,700      | 41,700      | No Poverty |
| 4654       | 09-12-11-201-079 | 401 | 3167   | LA SALLE DR      | BAUBUS JOSEPH                       | 62,500      | 62,500      | 62,500      | 62,500      | No Poverty |
| 4655       | 09-09-00-005-680 | 290 | 2090   | COMMONWEALTH BLV | ASSOC IN INTERNAL MEDICINE          | 74,200      | 0           | 74,200      | 0           | No Poverty |
| 4656       | 09-09-00-005-681 | 290 | 1915   | PAULINE BLV      | ASSOC IN INTERNAL MEDICINE          | 37,300      | 0           | 37,300      | 0           | No Poverty |
| 4657       | 09-09-00-012-810 | 290 | 3055   | PLYMOUTH RD      | PRIMARY PEDIATRICS PC               | 31,700      | 0           | 31,700      | 0           | No Poverty |
| 4658       | 09-09-00-013-605 | 290 | 3100 E | EISENHOWER PKY   | CHILD HEALTH ASSOC                  | 122,900     | 0           | 122,900     | 0           | No Poverty |
| 4659       | 09-09-00-035-780 | 251 | 215 N  | MAPLE RD         | K MART OF MICHIGAN INC #4105        | 106,500     | 66,300      | 106,500     | 66,300      | No Poverty |
| 4660       | 09-09-00-077-738 | 251 | 116 N  | FOURTH AV        | WILLIAM M. SCHLECTE & ASSOC, PC     | 16,900      | 0           | 16,900      | 0           | No Poverty |
| 4661       | 09-09-00-078-039 | 251 | 2803 S | STATE ST         | CAPTRUST FINANCIAL ADVISORS         | 10,900      | 6,600       | 10,900      | 6,600       | No Poverty |
| 4662       | 09-09-00-078-125 | 290 | 1915   | PAULINE BLV      | HIA WESTARBOR OBSTETRICS & GYNECOLO | 31,300      | 0           | 31,300      | 0           | No Poverty |
| 4663       | 09-09-00-079-149 | 290 | 2100   | COMMONWEALTH BLV | AFTER HOURS RADIOLOGY               | 71,300      | 0           | 71,300      | 0           | No Poverty |
| 4664       | 09-09-00-080-019 | 251 | 0      | LEASED EQUIPMENT | RICOH USA INC                       | 57,700      | 57,700      | 57,700      | 57,700      | No Poverty |
| 4665       | 09-09-00-080-218 | 251 | 1328 S | MAIN ST          | RD REOME                            | 4,000       | 1,000       | 4,000       | 1,000       | No Poverty |
| 4666       | 09-09-29-203-019 | 401 | 934 W  | HURON ST         | SCL, INC                            | 153,000     | 144,000     | 153,000     | 144,000     | No Poverty |
| 4667       | 09-09-29-203-020 | 401 | 926 W  | HURON ST         | SCL, INC                            | 153,000     | 144,000     | 143,833     | 143,833     | No Poverty |
| 4668       | 09-09-29-203-021 | 401 | 930 W  | HURON ST         | SCL, INC                            | 153,000     | 144,000     | 153,000     | 144,000     | No Poverty |
| 4669       | 09-09-29-203-022 | 401 | 918 W  | HURON ST         | SCL, INC                            | 153,000     | 144,000     | 153,000     | 144,000     | No Poverty |
| 4670       | 09-09-29-203-023 | 401 | 922 W  | HURON ST         | SCL, INC                            | 153,000     | 144,000     | 140,945     | 140,945     | No Poverty |
| 4671       | 09-09-29-203-024 | 401 | 914 W  | HURON ST         | SCL, INC                            | 153,000     | 144,000     | 139,921     | 139,921     | No Poverty |
| 4672       | 09-09-29-203-025 | 401 | 916 W  | HURON ST         | SCL, INC                            | 153,000     | 144,000     | 141,987     | 141,987     | No Poverty |
| 4673       | 09-09-00-079-969 | 251 | 208 W  | LIBERTY ST       | THE BRIDES PROJECT                  | 5,500       | 5,500       | 5,500       | 5,500       | No Poverty |
| 4674       | 09-09-00-080-098 | 251 | 1935   | PAULINE BLV      | MIDWIFERY EDUCATION ACCREDITATION   | 1,500       | 1,500       | 1,500       | 1,500       | No Poverty |
| 1004, 4017 | 09-09-30-206-005 | 401 | 201    | PLEASANT PL      | GOLD HOWARD L TRUST                 | 85,300      | 85,300      | 68,481      | 67,481      | No Poverty |
| 3024, 4005 | 09-09-21-100-023 | 401 | 1724   | TRAVER RD        | ST- FRV MARY SHARON L TRUST         | 83,900      | 31,300      | 83,900      | 31,300      | Poverty Gr |
| 4010, 4568 | 09-09-29-148-053 | 401 | 111 N  | ASHLEY ST        | GARVIN MELINDA                      | 137,400     | 137,400     | 136,704     | 137,400     | No Poverty |
| Total      |                  |     |        |                  |                                     | 143,391,500 | 137,612,700 | 131,981,589 | 126,382,394 |            |

Pre MBoFR AV(Ad-Vai)  
changes at the MBoFR  
Post MBoFR AV (Ad-Vai)

5,500,002,900  
-5,778,800  
5,494,224,100

Pre MBoFR TV (Ad-Vai)  
changes at the MBoFR  
Post MBoFR TV (Ad-Vai)

4,845,470,087  
-5,599,195  
4,839,870,892