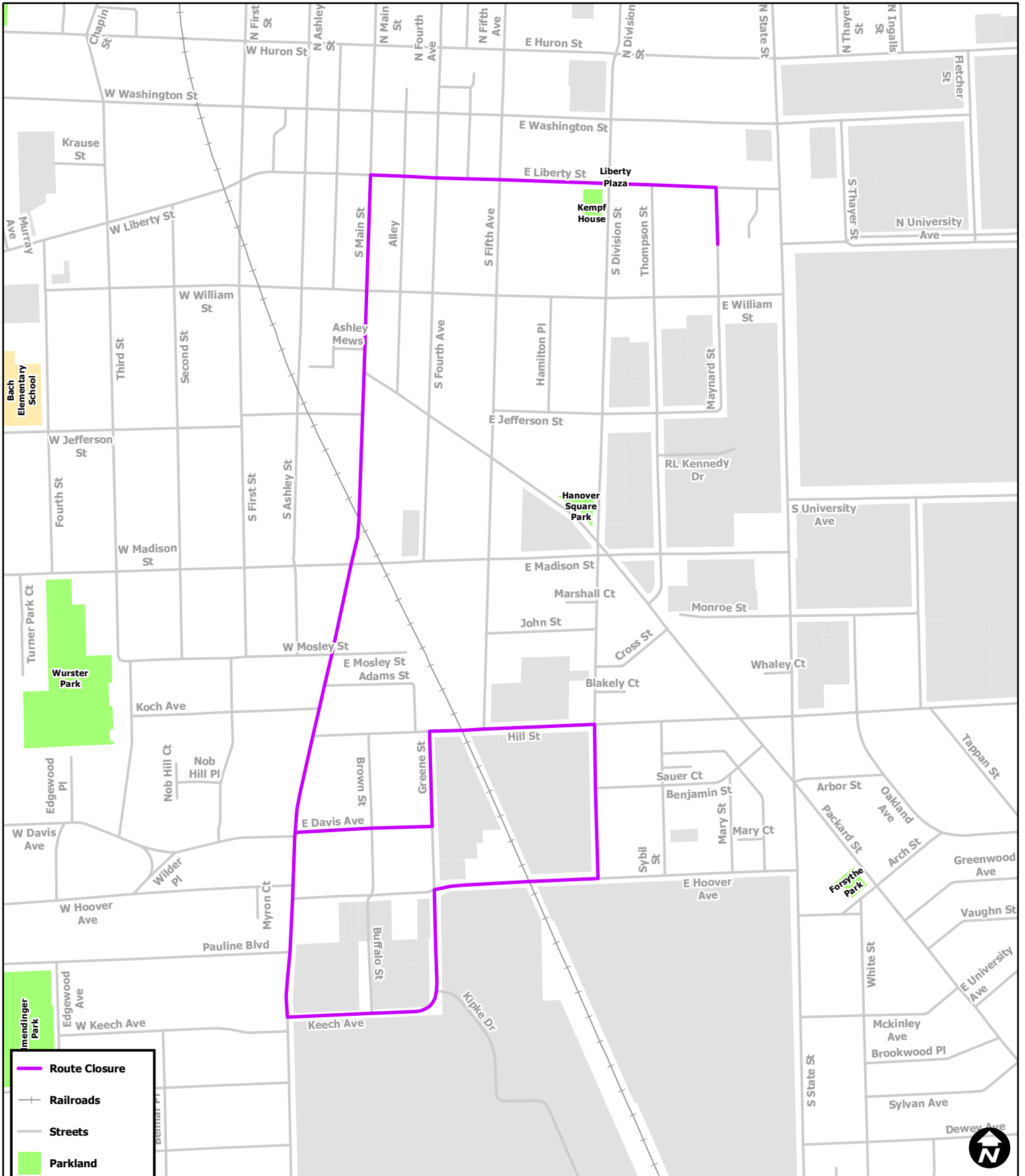










Ann Arbor Goddess 5K



-  Route Closure
-  Railroads
-  Streets
-  Parkland
-  Other Open Space
-  AAPS Schools
-  University Land
-  Huron River



Map date 4/6/2016
 Any aerial imagery is circa 2015 unless otherwise noted
 Terms of use: www.a2gov.org/terms

