

CITIES  
Washtenaw County

In the matter of the annexation of certain property located in Ann Arbor Charter Township to the City of Ann Arbor. Annexed in accordance with the provisions of Public Act 359 of 1947, as amended the following described property:

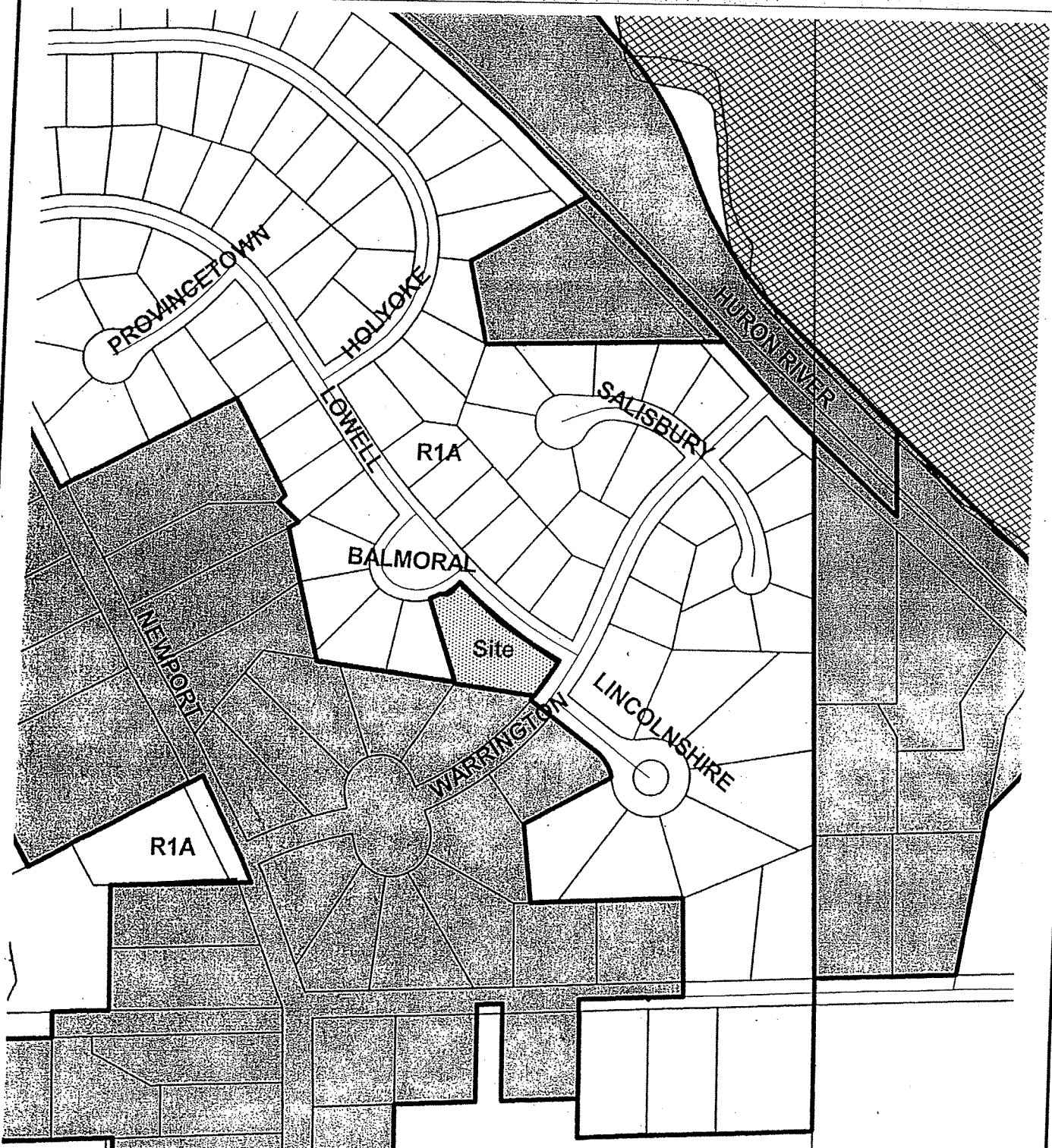
OLD SID - I 09-018-012-00 (18-3-I-) BEG AT ELY COR OF LOT 7 OF HURON RIVER ACRES, TH N 79 DEG 26' 30" WEST 212.0 FT, TH N 16 DEG 46' W 223.82 FT, TH NELY ALONG ARCOF CURVE LEFT OF RADIUS 160.0 FT, THE CHORD BEARS N 62 DEG 37' E 80 FT TH SELY IN ARC OF CURVE RIGHT OF RADIUS 1215.0 FT, THE CHORD BEARS S 51 DEG 12' E 332.24 FT, TH SWLY IN ARC OF CURVE RIGHT OF RADIUS 826.43 FT, THE CHORD BEARS S 35 DEG 13'50" W 58.73 FT, TH CONT IN SAME CURVE, THE CHORD BEARS S 38 DEG 56' W 48.13 FT TO PL OF BEG, BEING PART OF NE 1/4 SEC 18 T2S-R6E 1.18 AC.




Record of proceedings filed in the Office of the Secretary of State October 18, 2007

\*\*\*\*\*

1400 Warrington Drive

### Parcel and Zoning Map



-  Floodway
-  Floodplain
-  Township

