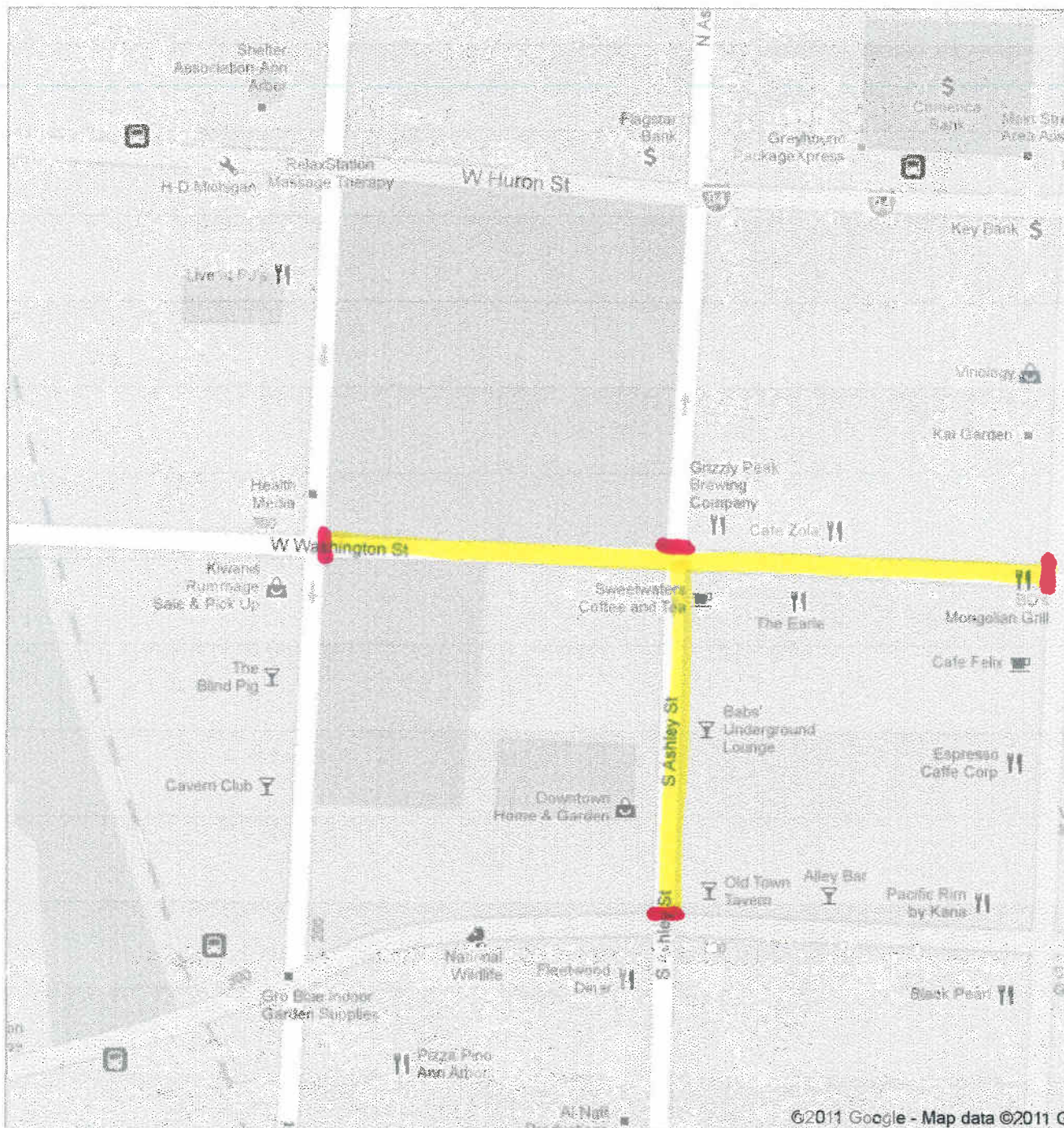


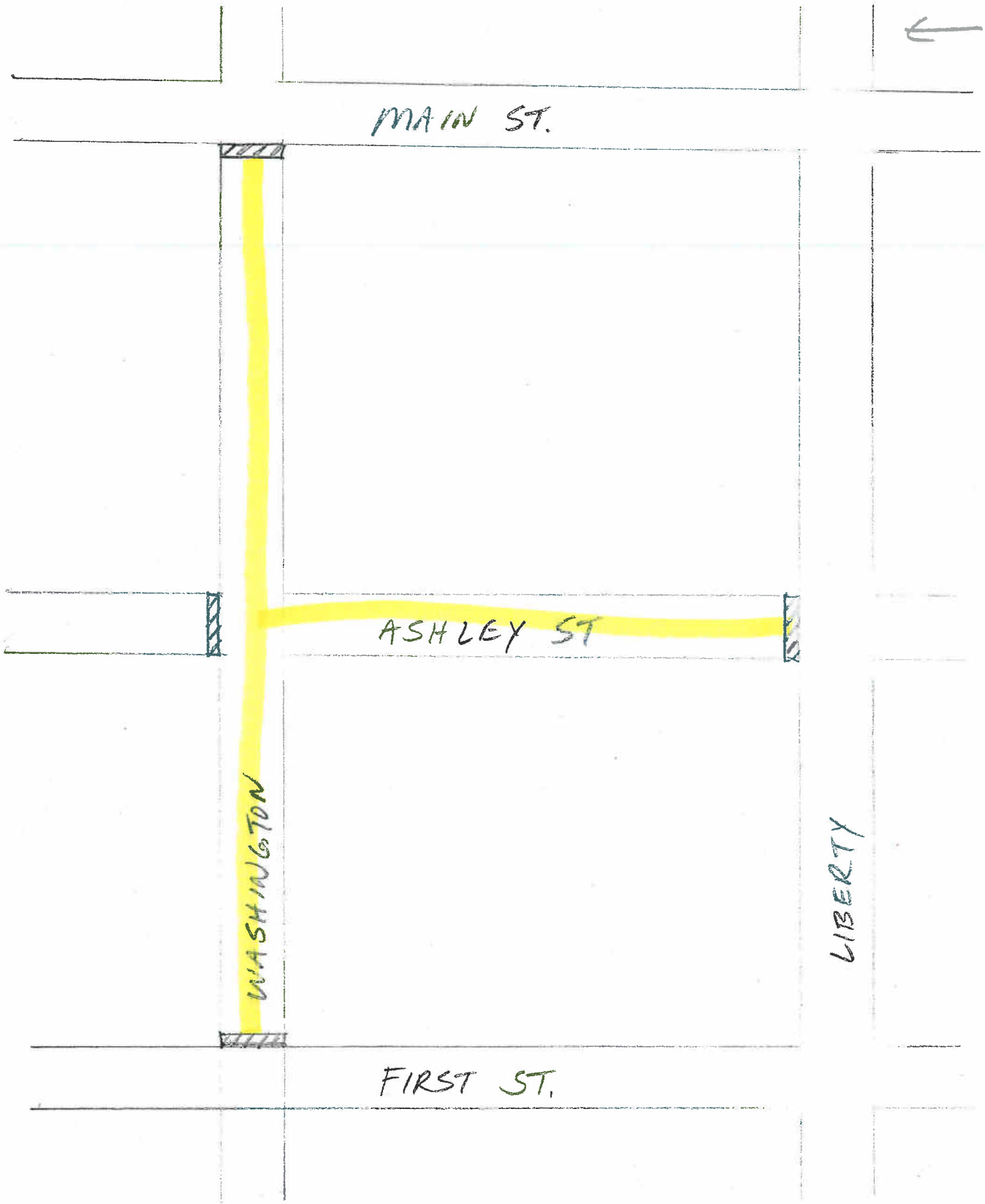
Google maps

To see all the details that are visible on the screen, use the "Print" link next to the map.



 = BARRICADE

FOOLMOON
MARCH 30, 2012



 = BARRICADES

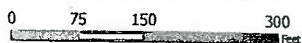
FOOLMOON

Fool Moon



Map Legend

- ⊕ Railroads
- Streets - Purple are CLOSED
- ~ Huron River
- ▭ Parcel Property
- ▭ Park Property
- ▭ School Property
- ▭ Non City Open Space Property
- ▭ University Property



City of Ann Arbor Map Disclaimer:
 No part of this product shall be reproduced or transmitted in any form or by any means, electronic or mechanical, for any purpose, without prior written permission from the City of Ann Arbor.
 This map complies with National Map Accuracy Standards for mapping at 1 inch = 100 feet. The City of Ann Arbor and its mapping contractors assume no legal representation for the content and/or inappropriate use of information on this map.