

Greenbelt Advisory Commission



STRATEGIC PLANNING PROCESS

Overview



- **Background**
- **What is our current strategy?**
- **What have we accomplished?**
- **Process for updating the Strategic Plan**

Background...



- **First Strategic Plan developed in 2005**
 - Fewer land preservation programs in area
 - Less land already protected
 - High value for development rights
 - Competing with developers

- **Modified in 2009**
 - Economic and real estate market changing
 - More land preservation programs
 - Increasing local food movement

What is our current strategy / priorities?



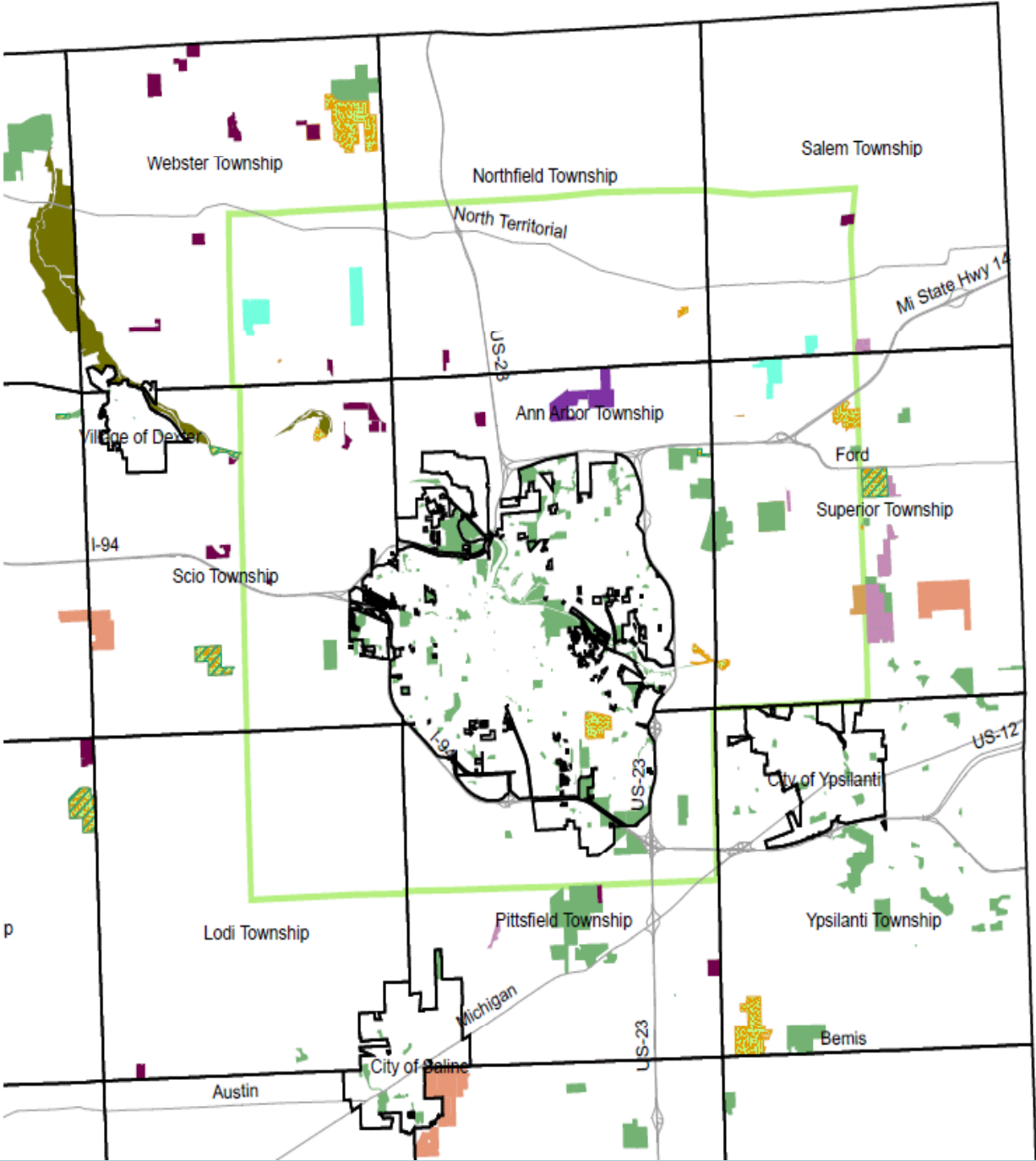
- **Creating 1,000 acre blocks of protected property**
- **Partnerships & Leveraging funds**
- **Protecting Huron River Watershed**
- **Preserving small farms / local food production**

What have we accomplished?



- **Protected over 3,700 acres**
 - Over 1,000 acres in Webster Township
 - Over 900 acres in Ann Arbor Township
 - Increased interest from Lodi Township
- **Leveraged the city funds 1:1 on average**

Protected Lands in Ann Arbor-Ypsilanti Area of Washtenaw County



Legend

Protected Lands

Devel. Rights/Cons Easement Owner

- Ann Arbor Greenbelt
- Ann Arbor Twp
- MDA PDR
- Nature Conservancy
- Raisin Valley Land Trust
- SE MI Land Conservancy
- Washtenaw Land Trust
- Misc Owners

Parks and Preserves


Managing Agency

- HCMA
- State of Michigan
- WCPARC
- NAPP Lands (WCPARC)
- City, Village, Twp, Institutional, & Other Parks & Preserves
- Ann Arbor Greenbelt Bdy



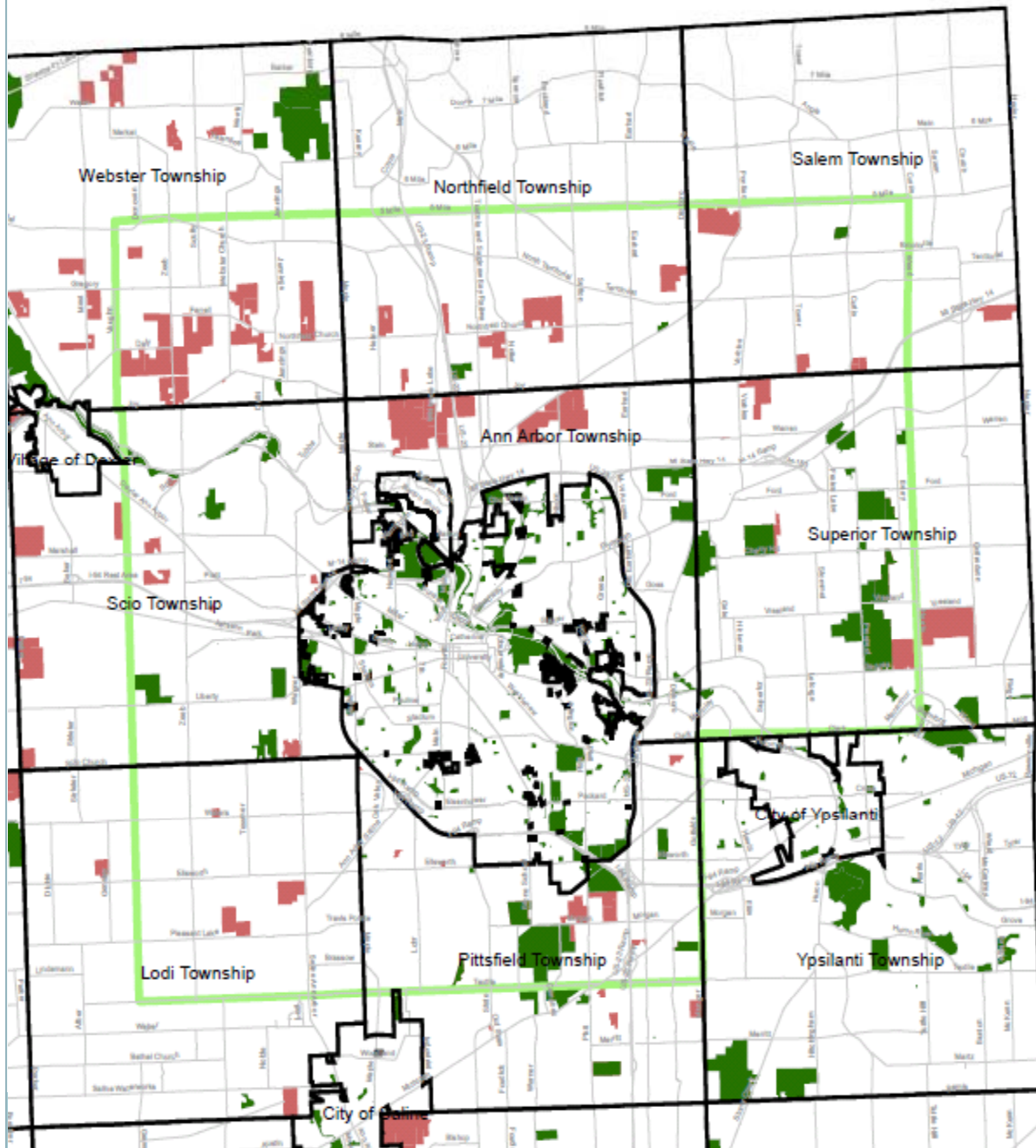
Map prepared by Washtenaw County GIS - No reproduction of this print shall be made without authorization of Washtenaw County.

The map shown here is for illustrative purposes only, and is not suitable for site-specific decision making. The data depicted is compiled from a variety of sources and at a variety of scales, thus the information is provided with the understanding that the conclusions drawn from the data are solely the responsibility of the user. Any assumption of legal status is hereby disclaimed.






Protected Lands of Washtenaw County by Conservation Easements and Public Parks and Preserves

Acquisitions Through December 31, 2011



Legend

Protected Lands

-  Conservation Easements (includes PDRs)
-  Public Parks and Preserves
-  Ann Arbor Greenbelt Boundary



Updating Strategic Plan



- **1.) Establish sub-committee to:**
 - Review current trends – funding, real estate market
 - Changes in the landscape – partners, competitors
 - New challenges
 - Next phase of Greenbelt
 - Farm Bill
 - Be creative – think differently about how we operate
- **2.) Sub-committee recommendations brought to entire Commission for discussion**

Updating Strategic Plan



- **3.) Seek input from outside stakeholders**
 - Farmers
 - Citizens
 - Partners
 - Additional city staff
- **4.) Final draft to Commission**
- **5.) Submitted to Council for information**