

[City Planning Commission](#)[City Master Plan](#)[Historic District Commission](#)[Zoning Board of Appeals](#)[Design Review Board](#)[Development Review Requirements and Fees](#)[Petitions Under Review](#)[Neighborhood Associations](#)[Public Involvement](#)[Medical Marijuana Licensing](#)[R4C & R2A Zoning District Study](#)[South State Street Corridor Plan](#)[Washtenaw Avenue Corridor Plan](#)[Zoning Ordinance Reorganization \(ZORO\) Project](#)[Maps, Documents and Data](#)[Zoning Maps](#)[Planning Staff Directory](#)[North Main Huron River Corridor Project](#)[721 North Main Project](#)

Select Department

Select Online Service

Residential Associations






Citywide Map Of Residential Associations

[Arbor Hills Condo Assoc](#)[Arrowwood Hills Co-op](#)[Barton Plateau #2 & Huron Rvr Hghts](#)[Berkley Ave Neighborhood Assoc](#)[Brentwood Square Condo Assoc](#)[Broadway Area Neighborhood Assoc](#)[Bromley Homeowners Assoc](#)[Brooks Street Neighborhood Assoc](#)[Brookside Subdivision](#)[Bryant Community Council](#)[Chalmers Neighborhood Assoc](#)[Chapel Hill Condo Assoc](#)[Clinton-George Area Neighborhood Assoc](#)[Colonial Square Co-op](#)[Cranbrook Tower Senior Assoc](#)[Crossings of Ann Arbor Condo Assoc](#)[Dhu Varren on the Park Homeowners Assoc](#)[Minerva Road Homeowners Assoc](#)[Mushroom Park Neighborhood Assoc](#)[Near West Side Neighborhood Assoc](#)[Neighbors of LSC, BPW & TC](#)[Newport Hills Condo Assoc](#)[Newport West Condo Assoc](#)[North Area Neighborhood Assoc](#)[North Burns Park Assoc](#)[North Central Property Owners Assoc](#)[North Ives Woods](#)[Northside Neighborhood Assoc](#)[Off Broadway Neighborhood](#)[Old Fourth Ward Assoc](#)[Old Hickory Place Condo Assoc](#)[Old West Side Assoc](#)[Orchard Hills/Maplewood Homeowners](#)[Orkney/Culver Neighborhood Assoc](#)[Oxbridge Neighborhood Assoc](#)

North Ives Woods

Contact Person: Annmarie Arbaugh
Address:
Phone:
Email:



-  Railroads
-  Huron River
-  Park Property
-  School Property
-  Non City Open Space Property



City of Ann Arbor Map Disclaimer:
 No part of this product shall be reproduced or transmitted in any form or by any means, electronic or mechanical, for any purpose, without prior written permission from the City of Ann Arbor.
 This map complies with National Map Accuracy Standards for mapping at 1 Inch = 100 Feet. The City of Ann Arbor and its mapping contractors assume no legal representation for the content and/or inappropriate use of information on this map.
 Map Created: 11/15/2012

