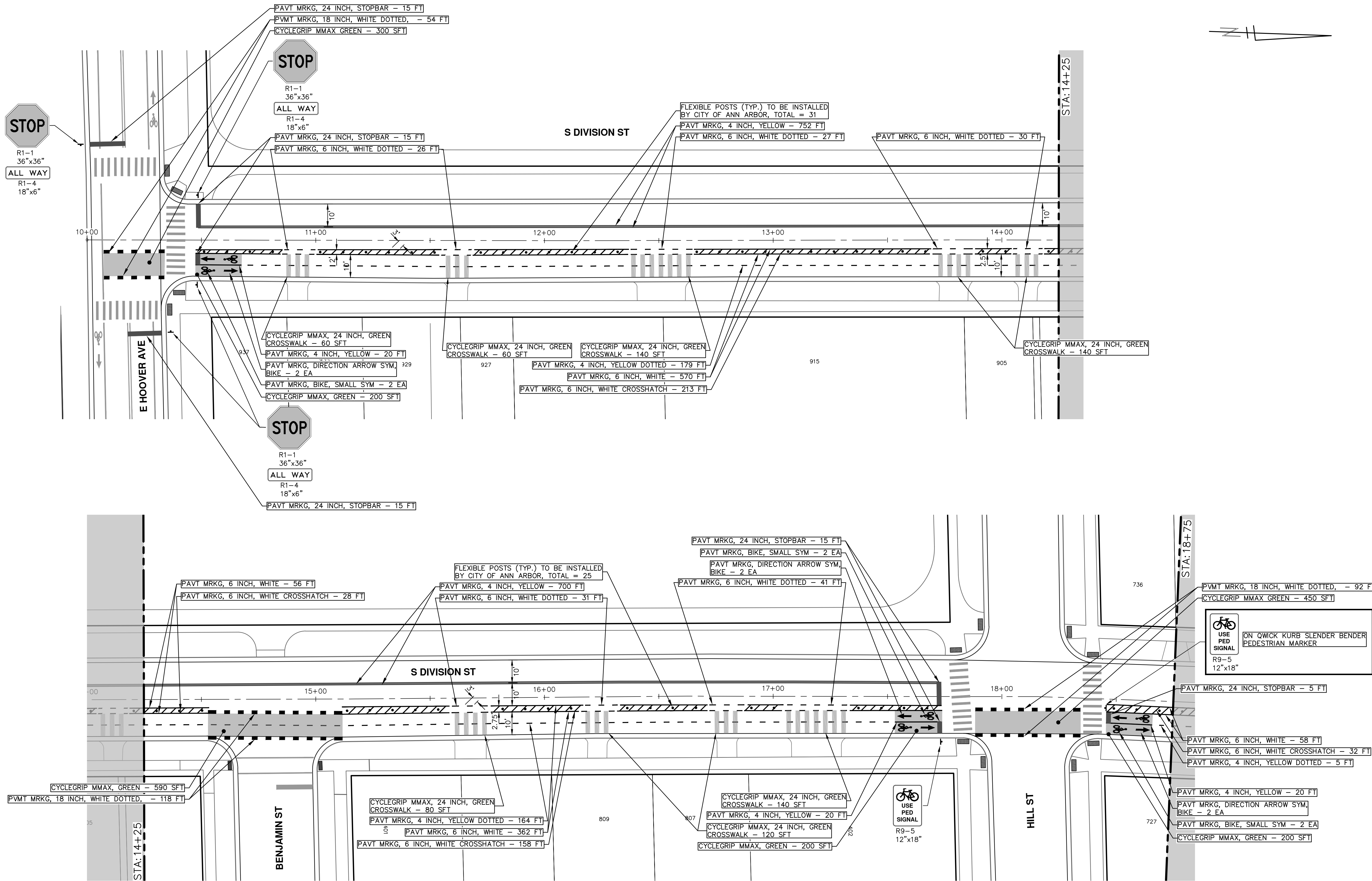


R:\2022999 Division William\2022999fmk.dwg Dwg Created: 22-Jun-22 - Plot Date: 22-Jun-22



**811**  
Know what's below.  
Call before you dig.

REV.	DESCRIPTION	DATE	BY	CHECKED
00	COPY TO NEXT LINE AND EDIT THE TEXT			

CITY OF ANN ARBOR  
PUBLIC SERVICES  
301 EAST HURON STREET  
ANN ARBOR, MI 48106-1867  
www.a3gov.org

**CITY OF ANN ARBOR**

**CITY OF ANN ARBOR - PUBLIC SERVICES - ENGINEERING**

DIVISION STREET PAVEMENT MARKINGS

PAVEMENT MARKINGS


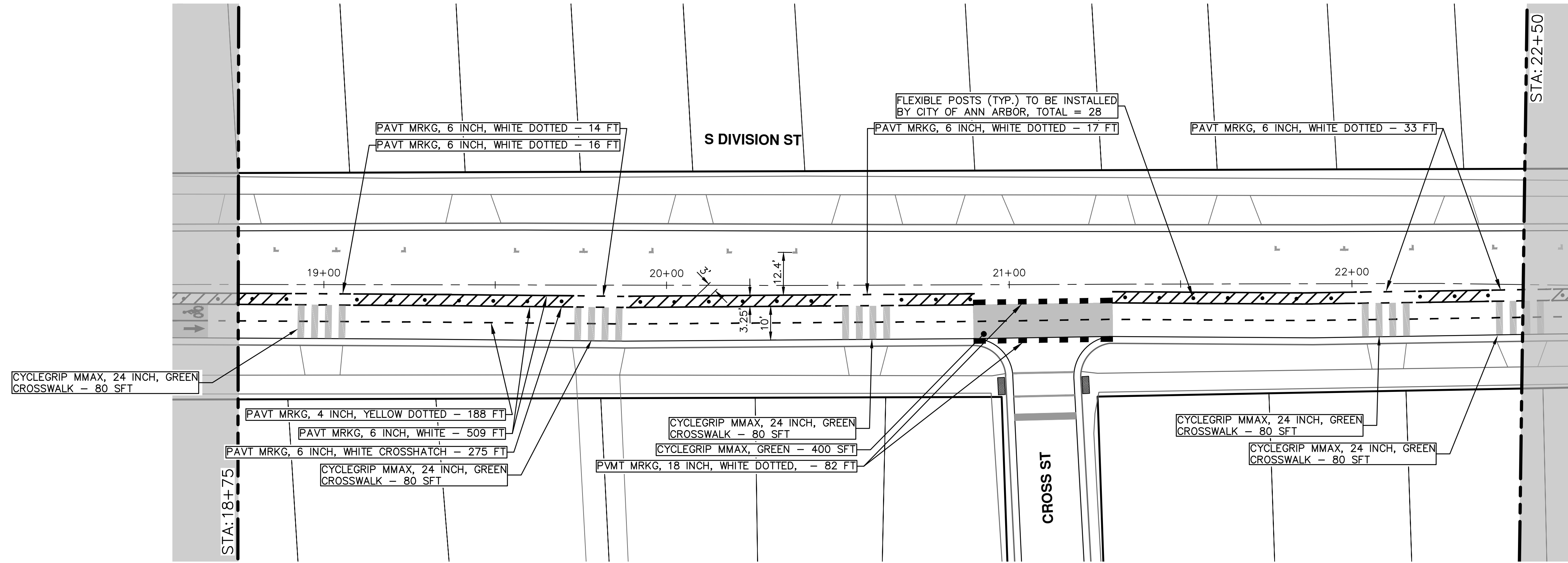
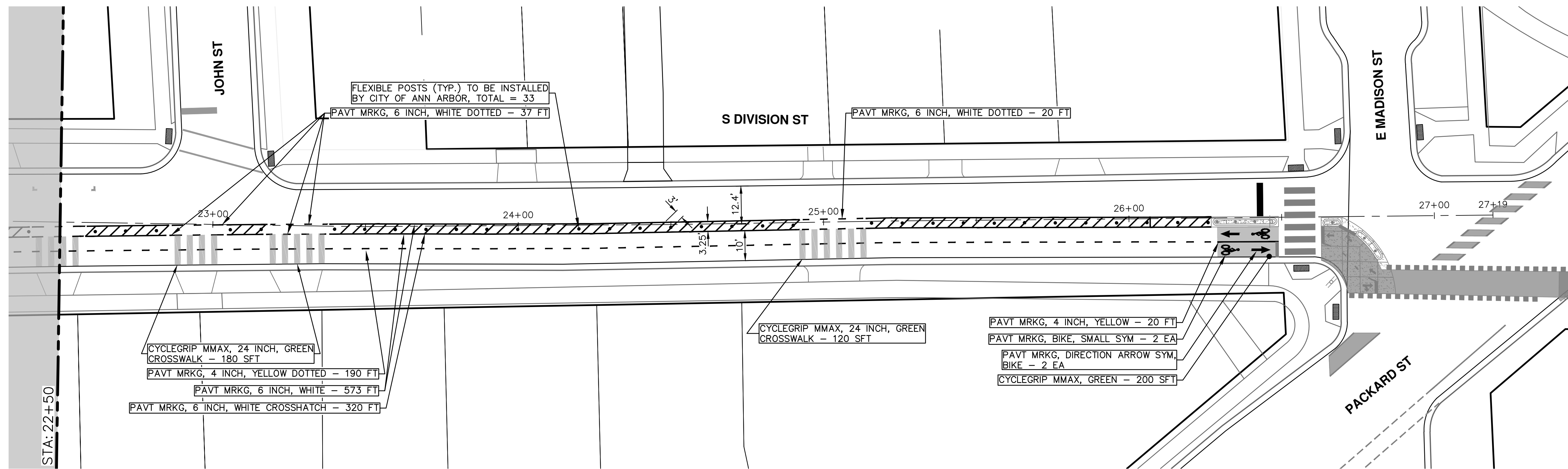
STA. 10+00 - STA. 18+75

SCALE: 1" = 20'

DRAWING No. 2022999-1

SHEET No. 1 OF 2

R:\2022999 Division William\2022999fmk.dwg Dwg Created: 22-Jun-22 - \_a2 standard bw.stb - Plot Date: 22-Jun-22



**CITY OF ANN ARBOR - PUBLIC SERVICES - ENGINEERING**  
**DIVISION STREET PAVEMENT MARKINGS**  
 PAVEMENT MARKINGS  
 STA. 18+75 - STA. 26+50

SCALE: 1" = 20'  
 DRAWING No. 2022999-2

REV.	DESCRIPTION	DATE	BY	CHECKED
00	COPY TO NEXT LINE AND EDIT THE TEXT			

