



STATE OF MICHIGAN
 TERRI LYNN LAND, SECRETARY OF STATE
 DEPARTMENT OF STATE
 LANSING

October 23, 2007

Jacqueline Beaudry
 City Clerk
 100 North Fifth Avenue
 P.O. Box 8647
 Ann Arbor, MI 48107

RE: The Filing of ten (10) annexations between Ann Arbor Charter Township to the City of Ann Arbor on October 18, 2007.

Dear Ms. Beaudry:

This letter serves to acknowledge the Office of the Great Seal's receipt on October 18, 2007 of the filing of ten (10) annexation pursuant to Public Act 359 of 1947, as amended, from Ann Arbor Charter Township to the City of Ann Arbor. The receipt date is the effective date of this boundary change. These filings have been designated as:


Job Number	Filing date	Brief Property Description
07-044	10/18/2007	213 Pineview Court - Bird
07-045	10/18/2007	135 Barton Drive - DEC
07-046	10/18/2007	3671 Riverside Drive - Delcamp
07-047	10/18/2007	2930 Glazier Way - Fagan/Forester
07-048	10/18/2007	3081 Dover Place - Ellis/Lawton
07-049	10/18/2007	580 Rock Creek Drive - Faylor
07-050	10/18/2007	310 Huntington Drive - Godway
07-051	10/18/2007	192 Riverview Court - Johnson
07-052	10/18/2007	448 Huntington Place - Sader/Goldstein
07-053	10/18/2007	1400 Warrington Drive - Schieb

07 OCT 29 AM 11:47

All property descriptions for any boundary changes are reviewed by the Michigan Department of Transportation (MDOT), and then published annually in the Michigan Public and Local Acts manual. If any property description is found inaccurate by MDOT, this office will contact you at that time and request a corrected description, which will not impact the effective date of the boundary change.

*****No further acknowledgment will be sent*****

Sincerely,


 Donald L. Biggs, Analyst
 Legal Policy and Procedures Section
 517-335-6720

- cc: Ann Arbor Charter Township Clerk
 Washtenaw County Clerk
 Michigan Department of Labor and Economic Growth, State Boundary Commission
 Michigan Department of Labor and Economic Growth, Liquor Control Commission
 Michigan Department of Labor and Economic Growth, Office of Land Survey and Remonumentation
 Michigan Department of Information Technology, Center for Geographic Information
 Michigan Department of Treasury, Office of Revenue and Tax Analysis
 Michigan Department of Transportation, Bureau of Transportation Planning
 U.S. Bureau of the Census
 Office of the Great Seal Job Numbers: 07-044, 07-045, 07-046, 07-047, 07-048, 07-049, 07-050, 07-051, 07-052, and 07-053

Job Number: 07-044
Joint Resolution Number N/A

CITIES
Washtenaw County

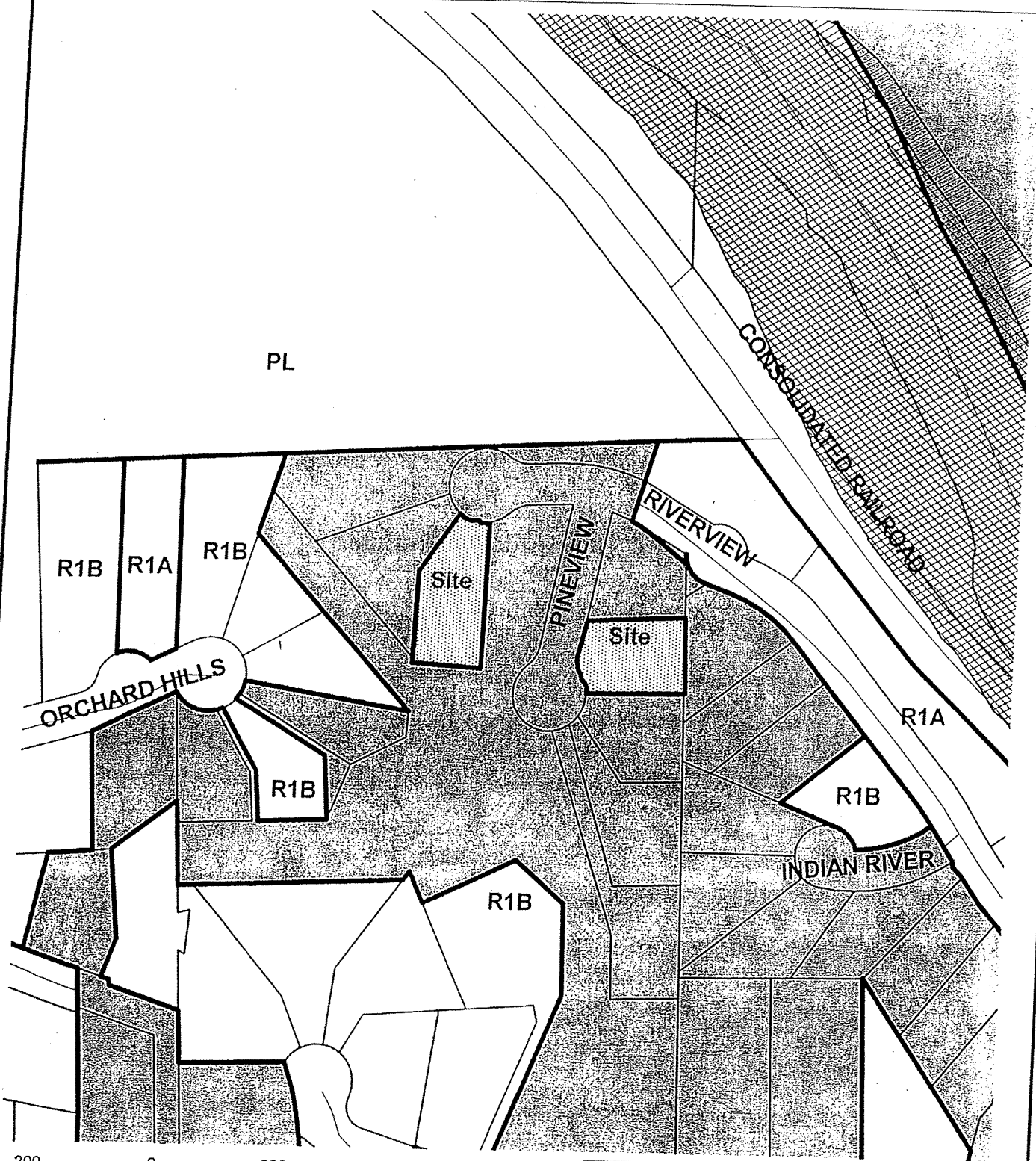
In the matter of the annexation of certain property located in Ann Arbor Charter Township to the City of Ann Arbor. Annexed in accordance with the provisions of Public Act 359 of 1947, as amended the following described property:




Old SID – I 09-142-022-00, AA 70A-22, Lot 75,
Hillwood Subdivision #5, Ann Arbor Township,
Washtenaw County, Michigan.

Record of proceedings filed in the Office of the Secretary of State October 18, 2007

19 Riverview & 213 Pineview Court

Parcel and Zoning Map



-  Floodway
-  Floodplain
-  Township



Job Number: 07-045
Joint Resolution Number N/A

CITIES
Washtenaw County

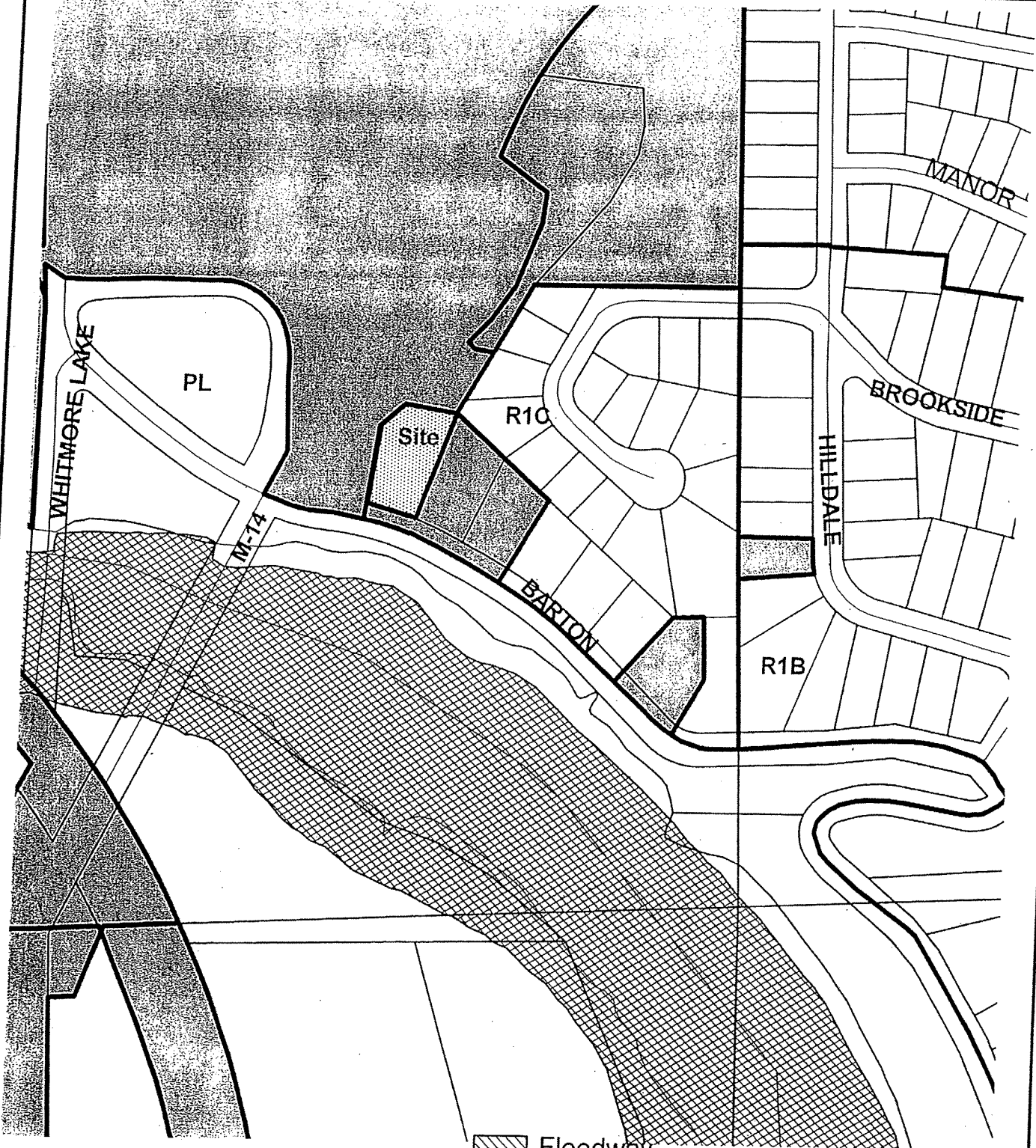
In the matter of the annexation of certain property located in Ann Arbor Charter Township to the City of Ann Arbor. Annexed in accordance with the provisions of Public Act 359 of 1947, as amended the following described property:

Lot 6, Long Shore Park, a part of Section 17, Ann Arbor Township, Washtenaw County, Michigan, as recorded in Liber 5 of Plats, page 39, Washtenaw County Records.




Record of proceedings filed in the Office of the Secretary of State October 18, 2007

135 Barton Drive

Parcel and Zoning Map



200 0 200 400 Feet

-  Floodway
-  Floodplain
-  Township



Job Number: 07-046
Joint Resolution Number N/A

CITIES
Washtenaw County

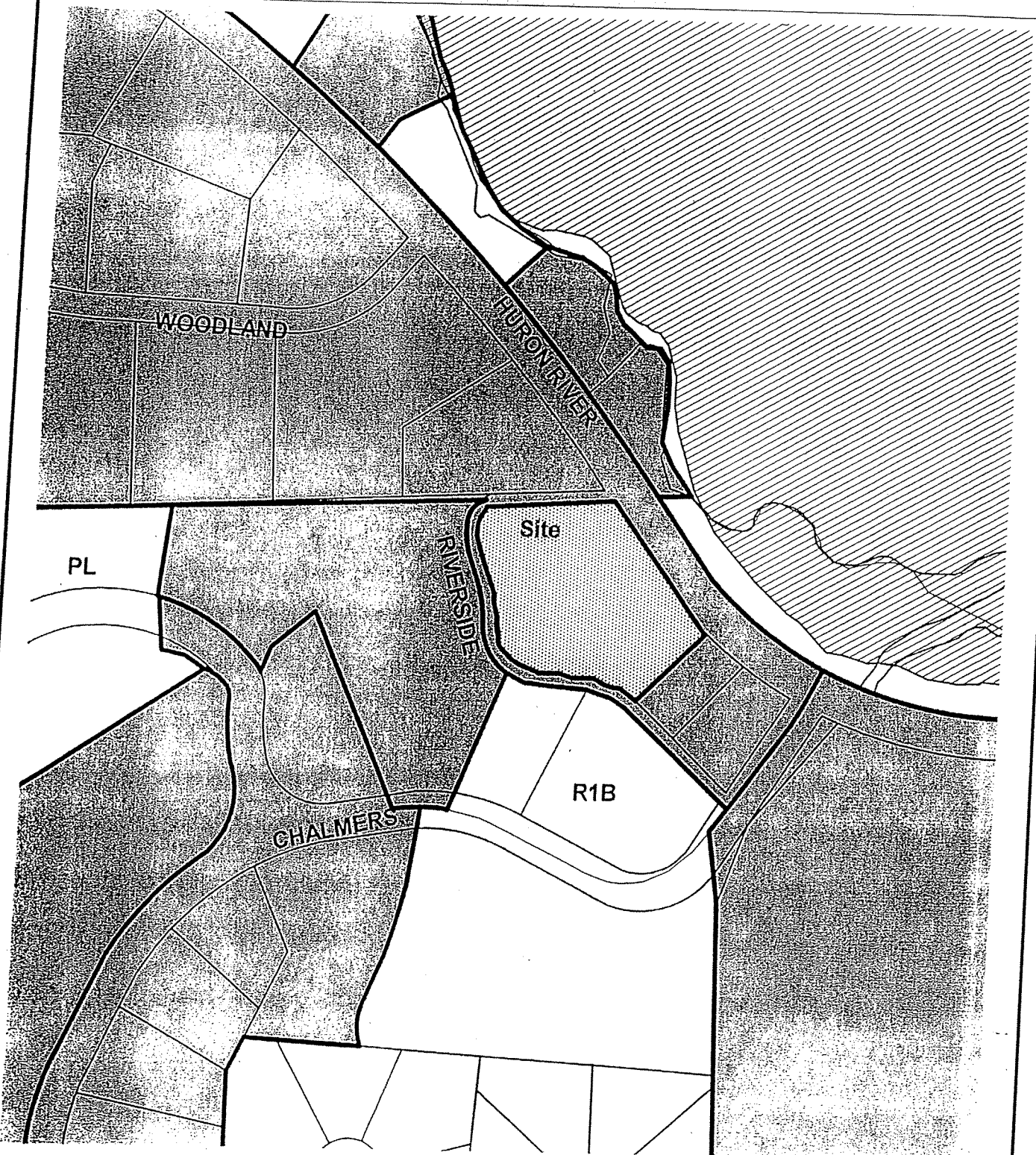
In the matter of the annexation of certain property located in Ann Arbor Charter Township to the City of Ann Arbor. Annexed in accordance with the provisions of Public Act 359 of 1947, as amended the following described property:

Lots 99, 100 and 101, Washtenaw Hills Estates
Number One, Ann Arbor Township, Washtenaw
County, Michigan, as recorded in Liber 8 of Plats,
page 32, Washtenaw County Records, subject to
easements and restrictions of record.




Record of proceedings filed in the Office of the Secretary of State October 18, 2007

3671 Riverside Drive

Parcel and Zoning Map



Prepared by Ann Arbor Planning and Development Services Unit

-  Floodway
-  Floodplain
-  Township

Job Number: 07-047
Joint Resolution Number N/A

CITIES
Washtenaw County

In the matter of the annexation of certain property located in Ann Arbor Charter Township to the City of Ann Arbor. Annexed in accordance with the provisions of Public Act 359 of 1947, as amended the following described property:

COM AT NE COR OF SEC 27, TH W 622.32 FT ON
N/L OF SEC TO POB, TH S 7-25-23 E 216.3 FT, TH
W 243.54 FT, TH N 13-42-30 E 220.78 FT, TH E
163.28 FT TO POB, PART NE ¼ SEC 27 T2S R6E
0.99 AC, ANN ARBOR TOWNSHIP, WASHTENAW
COUNTY, MICHIGAN.

Record of proceedings filed in the Office of the Secretary of State October 18, 2007

2930 Glazier Way

Parcel and Zoning Map

PL

R3

HURON


GLAZIER

Site

PUD

PL



 Township



Job Number: 07-048
Joint Resolution Number N/A

CITIES
Washtenaw County

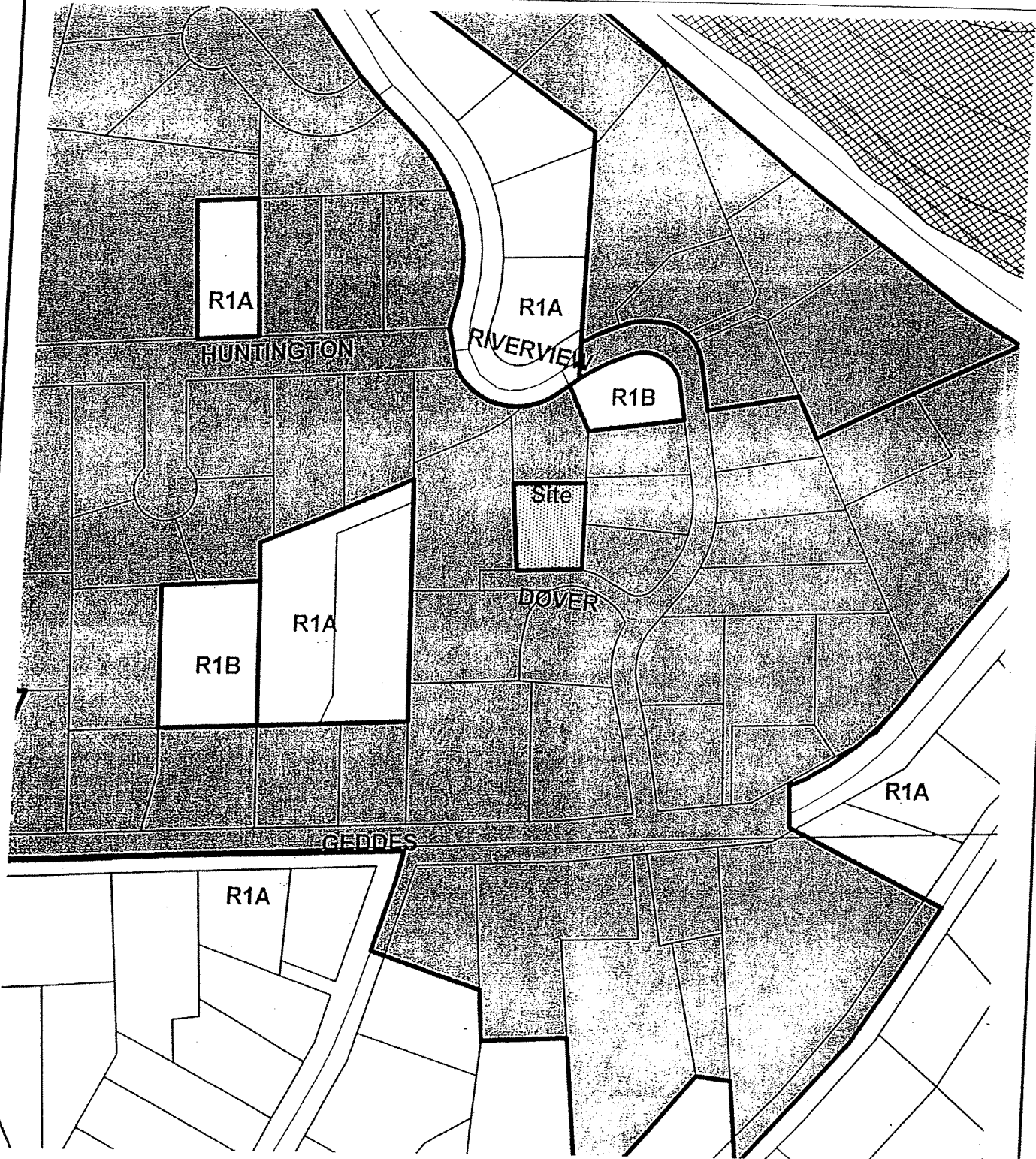
In the matter of the annexation of certain property located in Ann Arbor Charter Township to the City of Ann Arbor. Annexed in accordance with the provisions of Public Act 359 of 1947, as amended the following described property:




OLD SID - I 09-095-005-10 AA 45-5B BEG AT SE
COR OF LOT 5, TH WLY 29.04 FT IN ARC OF
CURVE LEFT, RADIUS 100.00 FT, CHORD N 88-39-
20 W 28.94 FT, TH W 75.41 FT TH N 2-46 W 140.00
FT, TH S 89-41-36 E 116.86 FT, TH S 2-21 W 140.00
FT TO POB, BEING PART OF LOTS 5 & 6 GEDDES
AVENUE RIVER VIEW HEIGHTS, WASHTENAW
COUNTY, MICHIGAN.

Record of proceedings filed in the Office of the Secretary of State October 18, 2007

3081 Dover Place

Parcel and Zoning Map



-  Floodway
-  Floodplain
-  Township



Job Number: 07-049
Joint Resolution Number N/A

CITIES
Washtenaw County


In the matter of the annexation of certain property located in Ann Arbor Charter Township to the City of Ann Arbor. Annexed in accordance with the provisions of Public Act 359 of 1947, as amended the following described property:




**OLD SID - I 09-125-007-00 AA 67-6, LOT 34,
HILLWOOD SUBDIVISION #1, ANN ARBOR
TOWNSHIP, WASHTENAW COUNTY, MICHIGAN.**

Record of proceedings filed in the Office of the Secretary of State October 18, 2007

580 Rock Creek Drive

Parcel and Zoning Map



-  Floodway
-  Floodplain
-  Township



Job Number: 07-050
Joint Resolution Number N/A

CITIES
Washtenaw County

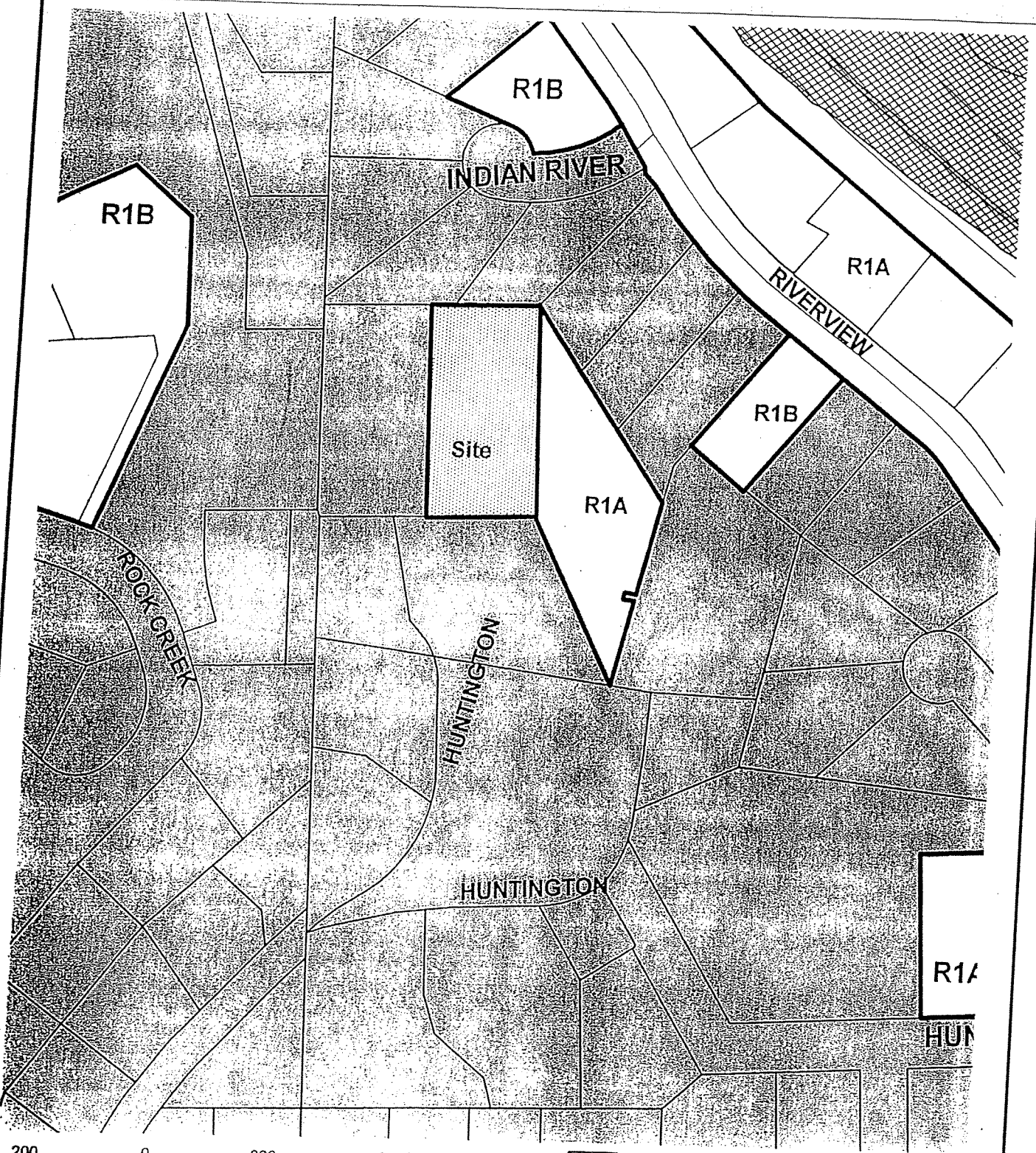
In the matter of the annexation of certain property located in Ann Arbor Charter Township to the City of Ann Arbor. Annexed in accordance with the provisions of Public Act 359 of 1947, as amended the following described property:




AA 27-22C COM AT S 1/4 POST OF SEC 27, TH N 0-57-30 W 1524.06 FT, TH N 89-02-30 E 150 FT TO POB, TH N 0-57-30 W 290.40 FT, TH N 89-02-30 E 150 FT, TH S 0-57-30 E 290.40 FT, TH S 89-02-30 W 150 FT TO POB PT SE 1/4 SEC 27 T2S R6E 1.00 AC, ANN ARBOR TOWNSHIP, WASHTENAW COUNTY, MICHIGAN.

Record of proceedings filed in the Office of the Secretary of State October 18, 2007

310 Huntington Drive

Parcel and Zoning Map



-  Floodway
-  Floodplain
-  Township



Job Number: 07-051
Joint Resolution Number N/A

CITIES
Washtenaw County

In the matter of the annexation of certain property located in Ann Arbor Charter Township to the City of Ann Arbor. Annexed in accordance with the provisions of Public Act 359 of 1947, as amended the following described property:

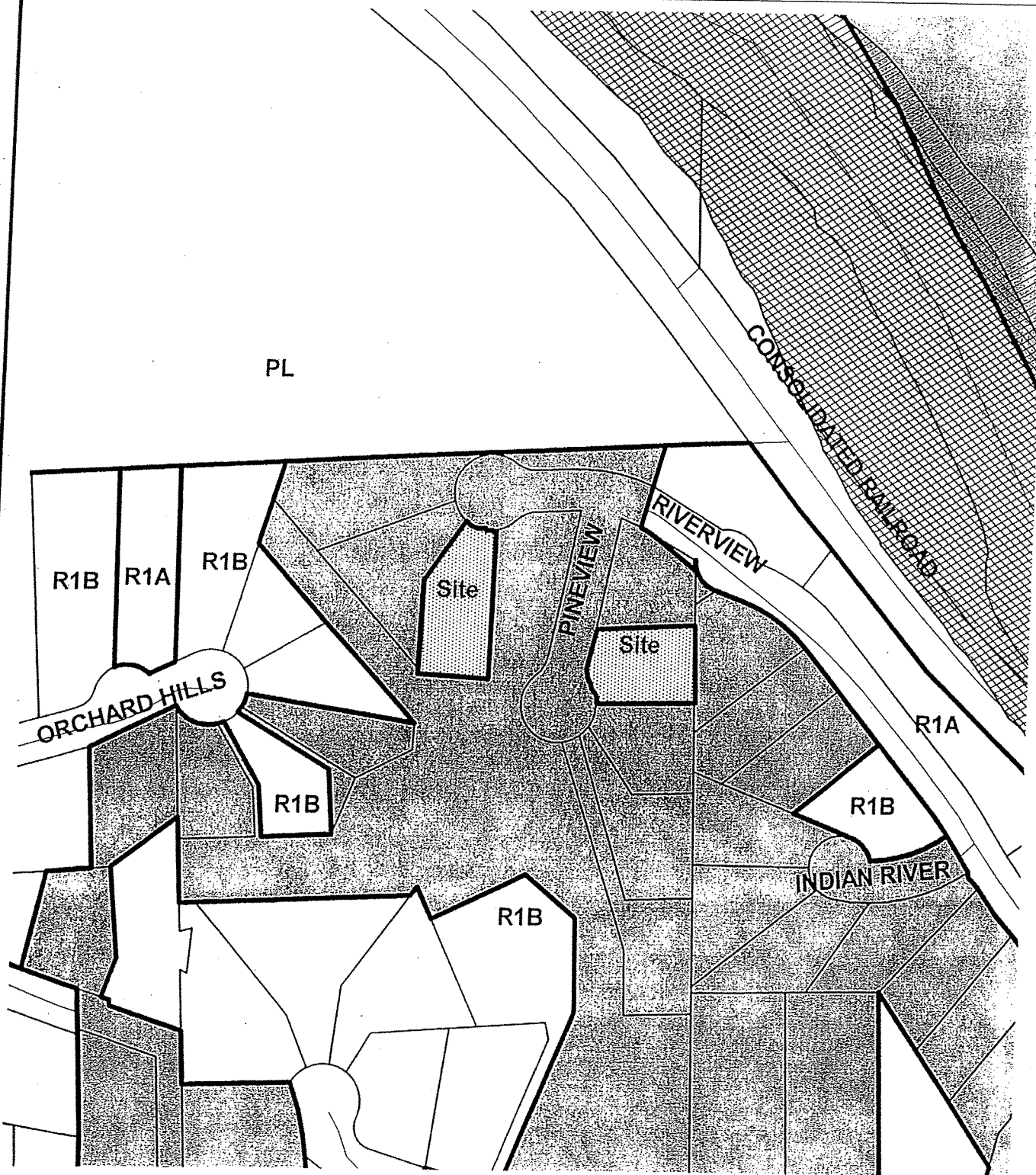
Lot 73, Hillwood Subdivision #5, as recorded in Liber 21 of Plats, pages 42, 43 and 44, Washtenaw County Records, Ann Arbor Township, Washtenaw County, Michigan.

Record of proceedings filed in the Office of the Secretary of State October 18, 2007




190 Riverview & 213 Pineview Court

Parcel and Zoning Map

PL



200 0 200 400 Feet

-  Floodway
-  Floodplain
-  Township



CITIES
Washtenaw County

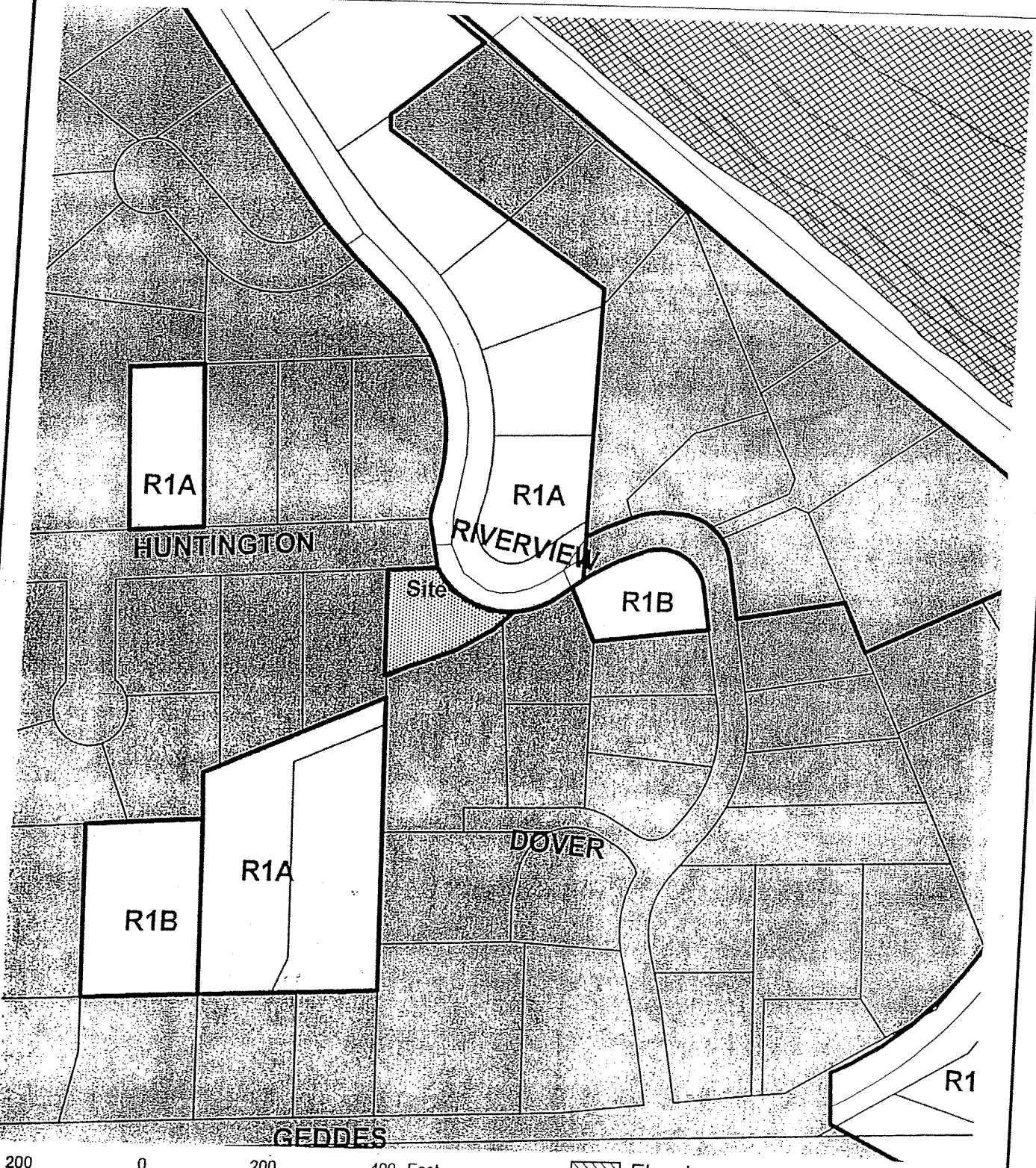
In the matter of the annexation of certain property located in Ann Arbor Charter Township to the City of Ann Arbor. Annexed in accordance with the provisions of Public Act 359 of 1947, as amended the following described property:




OLD SID - I 09-027-074-00 27-28 COM AT SE COR OF LOT 6, HUNTINGTON WOODS SUB. NO. 1, TH N 01 DEG 36' W 13.32 FT FOR PL OF BEG, TH CONT N 01 DEG 36' W 161.07 FT, TH N 88DEG 24' E 71.74 FT, TH SE'LY 131.61 FT IN ARC OF CURVE CONCAVE TO NE OF RADIUS 115.85 FT, CHORD BEARS S 60 DEG 50' 19' 124.65 FT, TH S 49 DEG 49' W 13.89 FT, TH SW'LY 28.04 FT IN ARC OF CURVE CONCAVED TO NW OF 247.42 FT RADIUS CHORD BEARS S 53 DEG 03' 46" W 28.02 FT, TH S 4 DEG 20' E 14.05 FT, TH SW'LY 46.81 FT IN ARC OF CURVE CONCAVED TO NW OF 259.92 FT RADIUS, CHORD BEARS S 63 DEG 00' 25" W 46.75 FT, TH S 68 DEG 10' W 110.40 FT TO P.O.B., BEING PART S E 1/4 SEC 27 T2S R6E 0.39 AC.

Record of proceedings filed in the Office of the Secretary of State October 18, 2007

448 Huntington Place

Parcel and Zoning Map



-  Floodway
-  Floodplain
-  Township



CITIES
Washtenaw County

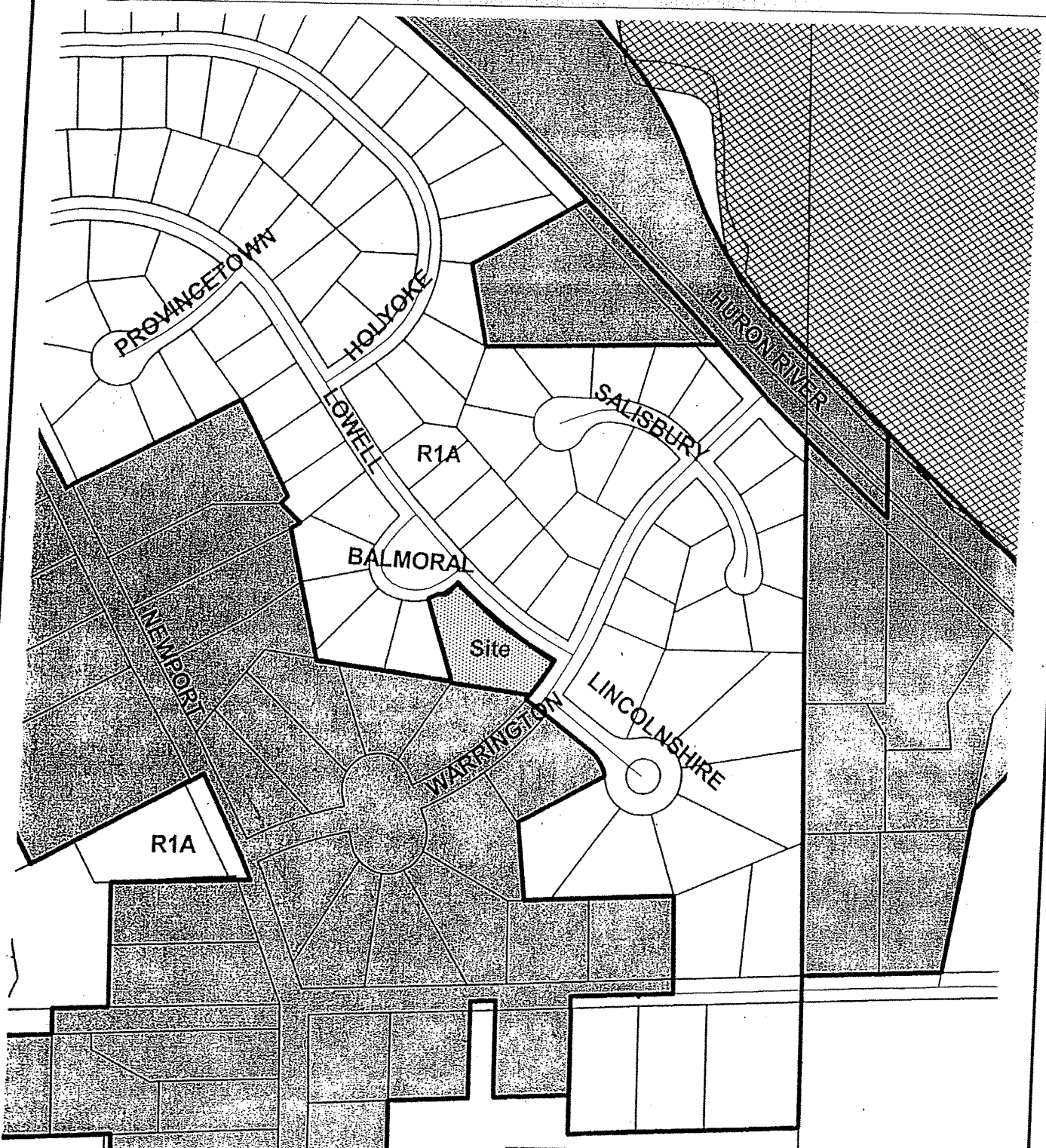
In the matter of the annexation of certain property located in Ann Arbor Charter Township to the City of Ann Arbor. Annexed in accordance with the provisions of Public Act 359 of 1947, as amended the following described property:

OLD SID - I 09-018-012-00 (18-3-I-) BEG AT ELY COR OF LOT 7 OF HURON RIVER ACRES, TH N 79 DEG 26' 30" WEST 212.0 FT, TH N 16 DEG 46' W 223.82 FT, TH NELY ALONG ARCOF CURVE LEFT OF RADIUS 160.0 FT, THE CHORD BEARS N 62 DEG 37' E 80 FT TH SELY IN ARC OF CURVE RIGHT OF RADIUS 1215.0 FT, THE CHORD BEARS S 51 DEG 12' E 332.24 FT, TH SWLY IN ARC OF CURVE RIGHT OF RADIUS 826.43 FT, THE CHORD BEARS S 35 DEG 13'50" W 58.73 FT, TH CONT IN SAME CURVE, THE CHORD BEARS S 38 DEG 56' W 48.13 FT TO PL OF BEG, BEING PART OF NE 1/4 SEC 18 T2S-R6E 1.18 AC.




Record of proceedings filed in the Office of the Secretary of State October 18, 2007

1400 Warrington Drive

Parcel and Zoning Map



200 0 200 400 Feet

-  Floodway
-  Floodplain
-  Township

