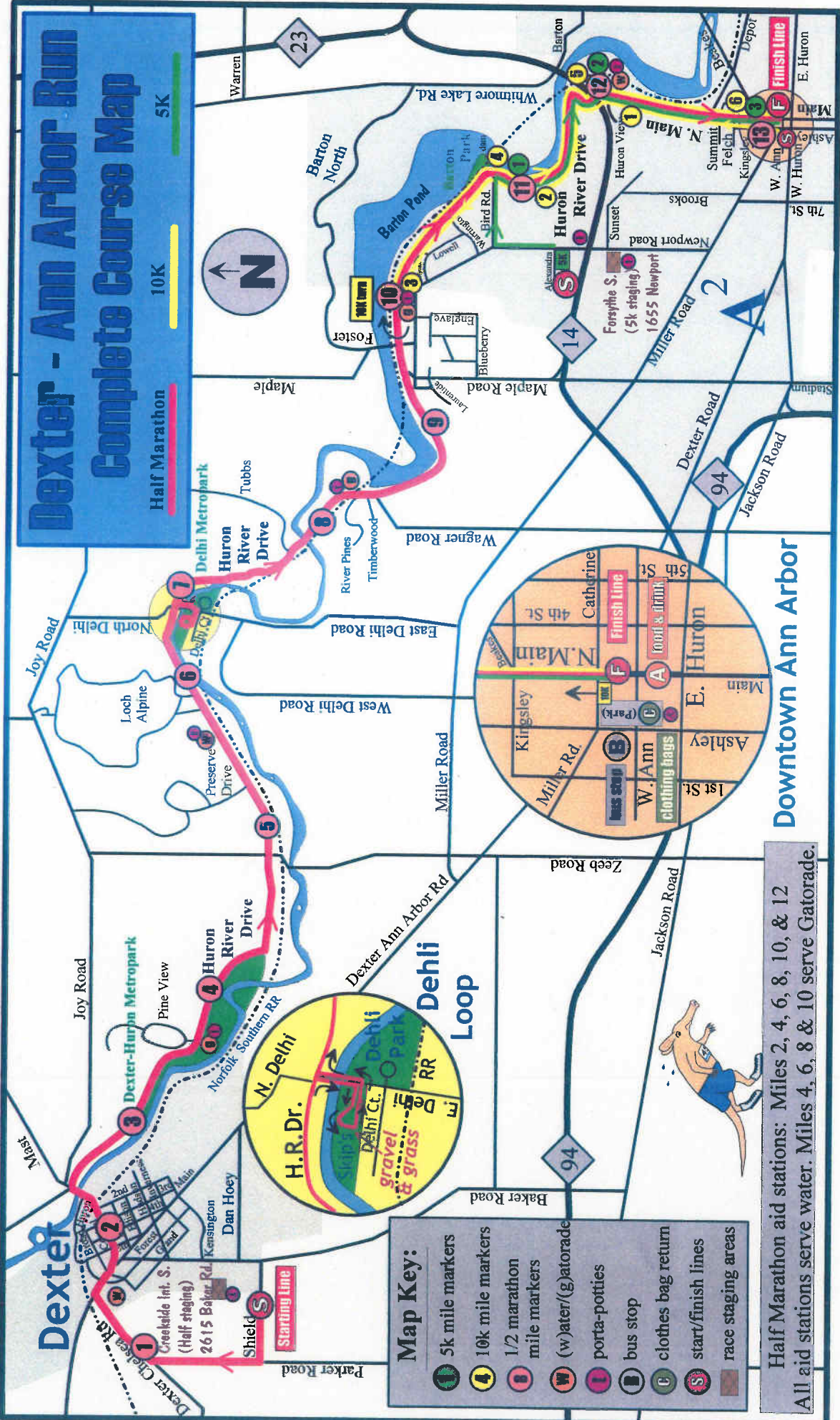


# Dexter - Ann Arbor Run Complete Course Map

5K

10K

Half Marathon



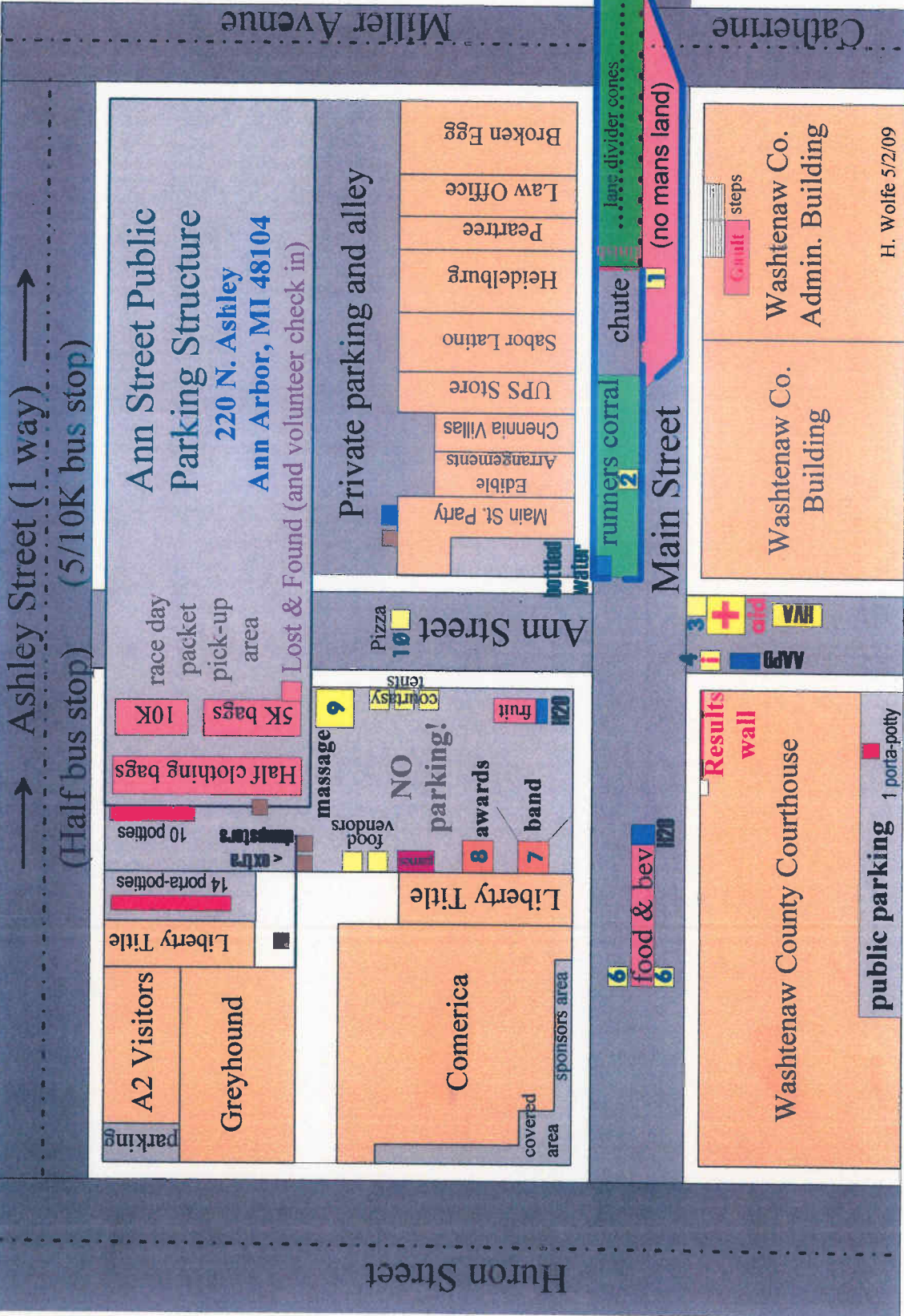
**Map Key:**

- 5k mile markers
- 10k mile markers
- 1/2 marathon mile markers
- (w)ater/(g)atorade
- porta-potties
- bus stop
- clothes bag return
- start/finish lines
- race staging areas

**Downtown Ann Arbor**

Half Marathon aid stations: Miles 2, 4, 6, 8, 10, & 12  
All aid stations serve water. Miles 4, 6, 8 & 10 serve Gatorade.

# Dexter-Ann Arbor Run - Finish Line Area Map



## Downtown Ann Arbor



# Dexter - Ann Arbor Run Newport Road Closures for emergency response routes

**Closure times:**  
 1) 8:40 - 9:00 AM  
 2) 9:00 - 9:10 AM

**NOTE:** If emergency response is required on Newport Road between 8:40 AM - 9:10 AM on DxA2 Race day, care must be taken to traverse the proper route into Newport neighborhoods. An alternate Maple Road route to Newport may be required.

A 911 call just before 9:00 AM will require a decision on which route to take - Maple vs Newport.



# Exit 4 Detour Map for U of M Hospital due to M14 exit 3 ramp closure (Main Street)



## Directions:

- 1) Exit M14 at exit 4: Whitmore Lake / Barton Drive
- 2) Left onto Barton Drive
- 3) Right onto Pontiac Trail
- 4) Left onto Broadway,
- 5) Right on Maiden Lane,
- 6) Cross Fuller into Medical Center

# DxA2 Main Street Road Closure Map

**Current lane closures**

**Proposed added lane closures**

Close off ramp here.

Motorists shifted to single lane here.

RACE COURSE  
H. R. Dr.



M14

barricades

Huron View

all lane shifts  
complete here

Southbound motorists shifted  
to normally northbound lane here.

Depot

Summit

Summit

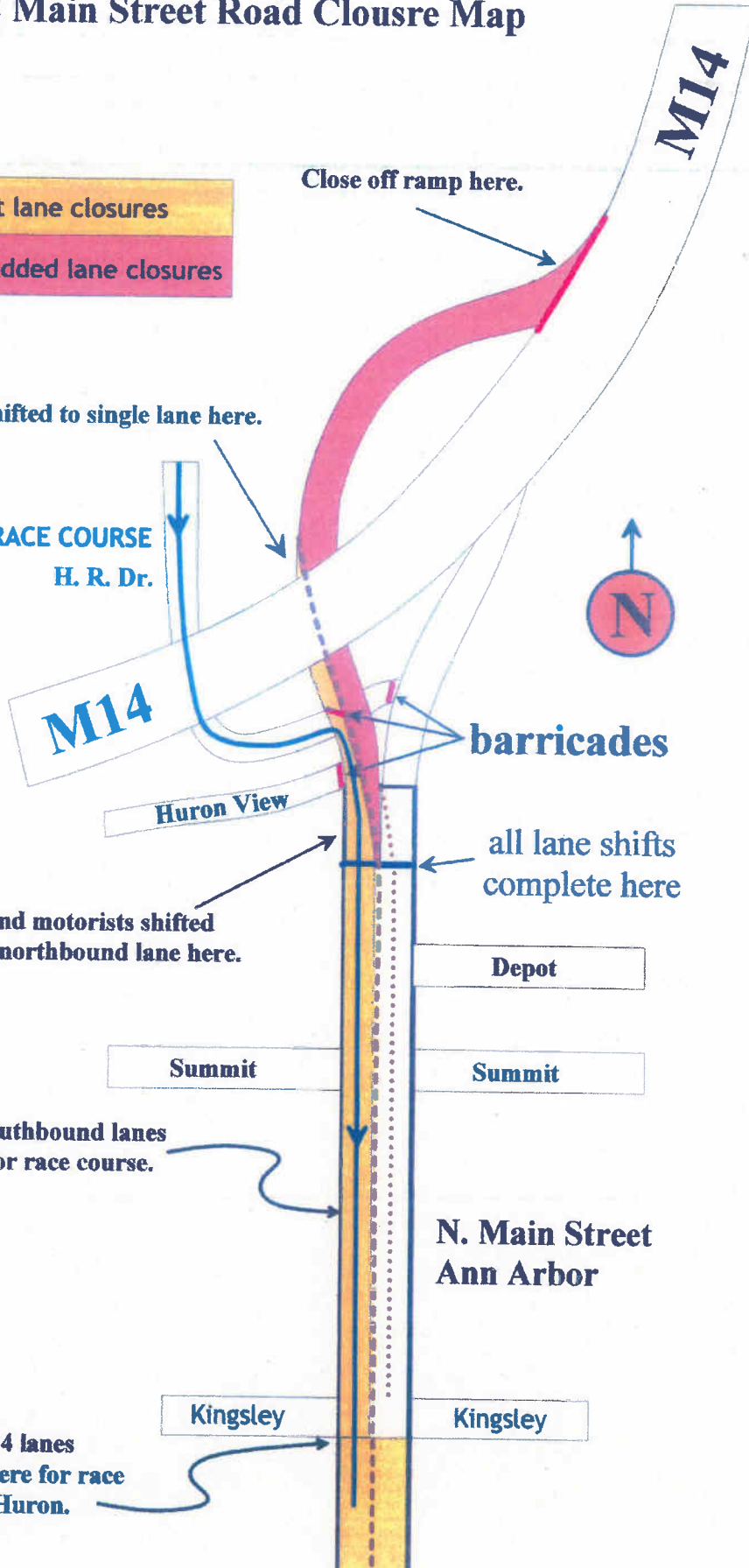
Two Southbound lanes  
used for race course.

N. Main Street  
Ann Arbor

Kingsley

Kingsley

All 4 lanes  
closed here for race  
to Huron.



# DxA2 M14 to Main St. Off Ramp Closure Map

