



STATE OF MICHIGAN
 TERRI LYNN LAND, SECRETARY OF STATE
 DEPARTMENT OF STATE
 LANSING

January 3, 2008

Ms. Jacqueline Beaudry
 City Clerk
 City of Ann Arbor
 100 North Fifth Avenue
 Ann Arbor, MI 48107

RE: 62 Annexations from Ann Arbor Township to the City of Ann Arbor

Dear Ms. Beaudry:

This letter serves to acknowledge the Office of the Great Seal's receipt on December 27, 2007 of the filing of the annexation pursuant to Public Act 359 of 1947, as amended, from Ann Arbor Township to the City of Ann Arbor. The receipt date is the effective date of this boundary change. This filing has been designated as Job Number 07-059.

All property descriptions for any boundary changes are reviewed by the Michigan Department of Transportation (MDOT), and then published annually in the Michigan Public and Local Acts manual. If any property description is found inaccurate by MDOT, this office will contact you at that time and request a corrected description, which will not impact the effective date of the boundary change.

*****No further acknowledgment will be sent*****

Sincerely,

Debbie Anchak, Analyst
 Legal Policy and Procedures Section
 517-335- 7293

cc: Ann Arbor Township Clerk
 Washtenaw County Clerk
 Michigan Department of Labor and Economic Growth, State Boundary Commission
 Michigan Department of Labor and Economic Growth, Liquor Control Commission
 Michigan Department of Labor and Economic Growth, Office of Land Survey and Remonumentation
 Michigan Department of Information Technology, Center for Geographic Information
 Michigan Department of Treasury, Office of Revenue and Tax Analysis
 Michigan Department of Transportation, Bureau of Transportation Planning
 U.S. Bureau of the Census
 Office of the Great Seal Job Number: 07-059

DEPARTMENT OF STATE
 JAN 3 11:52 AM '08
 ANN ARBOR

Cities
Washtenaw County

In the matter of the annexation of certain property located in Ann Arbor Township to the City of Ann Arbor. Annexed in accordance with the provisions of Public Act 359 of 1947, as amended the following described property:

3520 East Huron River Drive, Lawrence Argetsinger & Cheryl Utiger

OLD SID - I 09-100-007-00 AA 46-6 LOT 8 GEDDES FARMS SUBDIVISION, ANN ARBOR TOWNSHIP, WASHTENAW COUNTY, MICHIGAN.

3076 Geddes Avenue, Karim and Azita Berenjian

COM NE COR SEC 34, TH W 1047.34 FT IN N/LN OF SEC TOPOB, TH W 254.16 FT, TH DEFL 92-28-45 LEFT 311.43 FT, TH DEFL 87-31-15 LEFT 140 FT, TH DEFL 92-28-45 LEFT 155.43 FT, TH DEFL 92-28-45 RIGHT 125.70 FT, TH DEFL 92-28-45 LEFT 156.87 FT TO POB. PT OF NE ¼ SEC 34, T2S R6E, ANN ARBOR TOWNSHIP, WASHTENAW COUNTY, MICHIGAN.

3428 Woodland Road, Victor and Luda Bernstam and Inna Levitan

OLD SID - I 09-100-020-00 AA 46-19 LOT 19, ALSO BEG AT MOST NLYCOR OF LOT 20, TH S 44 DEG 15' W 55.90 FT, TH N 0 DEG 08' E TO SWL LINE OF WOOD- LAND ROAD, TH SELY ALONG SWLY LINE OF WOODLAND ROAD TO PL OF BEG, EXC BEG AT SW COR OF LOT 19 TH N 0 DEG 08' E 166.50 FT, TH S 45 DEG 54' E 239.84 FT, TH N 89 DEG 52' W 172.62 FT TO PL OF BEG, BEING PART OF LOTS 19 & 20 GEDDES FARMS SUB, ANN ARBOR TOWNSHIP, WASHTENAW COUNTY, MICHIGAN.

2651 Geddes Avenue, Raymond and Alissa Beveridge


TRF 09-05-97 1996 *OLD SID - I 09-135-003-00 AA 69-3 LOT 38 HILLWOOD SUBDIVISION NUMBER 3, ANN ARBOR TOWNSHIP, WASHTENAW COUNTY, MICHIGAN.

2300 Fuller Court, Richard and Kathryn Bloomquist

OLD SID - I 09-027-013-00 27-2F.COM AT N 1/4 COR OF SEC, TH S 1467.04 FT IN N & S 1/4 LINE, TH N 53 DEG 44' 30" W 81.48 FT, TH N 55 DEG 06' W 719.32 FT FOR A PL OF BEG, TH N 55 DEG 06' W 196 FT IN CENT OF FULLER RD, TH N 55 DEG 46' W 28.20 FT IN CENT OF FULLER RD, TH S 34 DEG 43' W 410.80 FT TO N BANK OF THE HURON RIVER, TH S 62 DEG 56' E 226.90 FT ALONG SAID RIVER, TH N 34 DEG 43' E 380.68 FT TO PL OF BEG, BEING A PART OF NW FRL 1/4 SEC. 27 T2S R6E 2.06 AC, ANN ARBOR TOWNSHIP, WASHTENAW COUNTY, MICHIGAN.

OLD SID - I 09-027-014-00 AA 27-2 G COM AT N 1/4 POST OF SEC, TH S 1467.04 FT IN N & S 1/4 LINE, TH N 53 DEG 44' 30" W 81.40 FT, TH N 55 DEG 06' W 519.32 FT FOR A PL OF BEG, TH N 55 DEG 06' W 200 FT IN CENT OF FULLER RD, TH S 34 DEG 43' W 380.68 FT TO N BANK OF HURON RIVER, TH S 57 DEG 13' E 200.7 FT ALONG SAID RIVER TH N 34 DEG 43' E 372.40 FT TO PL OF BEG, BEING PART OF NW FRL 1/4 SEC. 27 T2S R6E 1.79 AC, ANN ARBOR TOWNSHIP, WASHTENAW COUNTY, MICHIGAN.

(CONTINUED ON NEXT PAGE)



(CONTINUED FROM PREVIOUS PAGE)

2436 Fuller Court, Wenche Borgnakke

OLD SID - I 09-027-020-00 27-2M COM AT N 1/4 POST OF SEC, THS 1467.04 FT IN N & S 1/4 LINE FOR A PL OF BEG, TH N 53 DEG 44' 30" W 75.80 FT INCENT OF GEDDES RD, TH S 34 DEG 43' W 352.98 FT TO N BANK OF THE HURON RIVER, TH S 60 DEG 15' E 304.20 FT ALONG SAID RIVER, TH N 391.90 FT IN N & S 1/4 LINE TO PL OF BEG, BEING A PART OF NW FRL 1/4 SEC. 27 T2S R6E 1.56 AC, ANN ARBOR TOWNSHIP, WASHTENAW COUNTY, MICHIGAN.

1100 Elmwood Drive, Arthur and Nancy Brickman

OLD SID - I 09-100-025-00 AA 46-23B COM AT SW COR OF LOT 23, TH S 89 DEG 34' E 180 FT FOR PLOF BEG, TH DEFL 81 DEG 01' 30" LEFT 206.03 FT, TH DEFL 112 DEG RIGHT 300 FT, TH DEFL 92 DEG RIGHT 55.93 FT, TH SLY 95.01 FT IN ARC OF CURVE LEFT OF 1751.97 FT RADIUS, TH WLY 223.57 FT TO PL OF BEG, BEING PART OF LOT23 GEDDES FARMS SUBDIVISION, ANN ARBOR TOWNSHIP, WASHTENAW COUNTY, MICHIGAN.

2136 Newport Road, Andrew and Andrea Bronson

OLD SID - I 09-070-008-00 AA 41-8 LOT 8 BOWEN'S SUBDIVISION, ANN ARBOR TOWNSHIP, WASHTENAW COUNTY, MICHIGAN.

3586 East Huron River Drive, Chris and Georgia Brooks

OLD SID - I 09-100-006-00 AA 46-5 LOT 6 GEDDES FARMS SUBDIVISION, ANN ARBOR TOWNSHIP, WASHTENAW COUNTY, MICHIGAN.

471 Rock Creek Court, Castle Time, LLC

OLD SID - I 09-120-007-00 AA 65-6 LOT 6 HILLWOOD SUBDIVISION, ANN ARBOR TOWNSHIP, WASHTENAW COUNTY, MICHIGAN.

410 Orchard Hills Drive, Sandra Chang and Justin Lin

OLD SID - I 09-190-003-00 AA 52-3 LOT 3 ORCHARD HILLS, ANN ARBOR TOWNSHIP, WASHTENAW COUNTY, MICHIGAN.

1285 Lincolnshire Lane, Matthew and Margaret Compton

OLD SID - I 09-155-006-00 AA 74-6 LOT 6 HURON RIVER ACRES, ANN ARBOR TOWNSHIP, WASHTENAW COUNTY, MICHIGAN.

1515 Chalmers Drive, Alan and Lorraine Cordeiro

OLD SID - I 09-250-090-00 AA 60-88 LOT 106 WASHTENAW HILLS ESTATES NUMBER ONE, ANN ARBOR TOWNSHIP, WASHTENAW COUNTY, MICHIGAN.

3123 Geddes Avenue, Czekiel Trust

OLD SID - I 09-027-081-00 27-31C COM AT SE COR OF SEC, TH W 907.5 FT IN S LINE OF SEC, TH N 20.09 FT FOR PL OF BEG, TH N 338.6 FT, TH E 150 FT, TH S 178.6 FT, TH W 135 FT, TH S 158.82 FT, TH DEFL 85 DEG 37' RIGHT 15.04 FT TO PLOF BEG, BEING PART OF SE 1/4 SEC 27 T2S-R6E 0.66 AC, ANN ARBOR TOWNSHIP, WASHTENAW COUNTY, MICHIGAN.

1180 Bird Road, Paul Dannels and Karn Vander Weyden

OLD SID - I 09-017-022-00 AA 17-10C-1 COM AT W 1/4 POST OF SEC, THE 200.00 FT IN E & W 1/4 LINE FOR PL OF BEG, TH DEFL 89 DEG 54' 30" LEFT 392.37 FT, TH DEFL 90 DEG RIGHT 232.02 FT, TH DEFL 101 DEG 18' 30" RIGHT 399.91 FT, TH DEFL 78 DEG 37' RIGHT 153.48 FT IN E & W 1/4 LINE TO PL OF BEG, BEING PART OF NW 1/4 SEC 17 T2S R6E 1.73 AC, ANN ARBOR TOWNSHIP, WASHTENAW COUNTY, MICHIGAN.

(CONTINUED FROM PREVIOUS PAGE)

2685 Geddes Avenue, Steven and Nancy Davis

OLD SID - I 09-135-006-00 AA 69-6 LOT 41 HILLWOOD SUBDIVISION NUMBER 3, ANN ARBOR TOWNSHIP, WASHTENAW COUNTY, MICHIGAN.

3151 Geddes Avenue, Patricia Eddy

OLD SID - I 09-027-079-00 AA 27-31A-1 COM AT SE COR OF SEC, TH W 907.5 FT IN S LINE OF SEC, TH N 358.69 FT, TH E 150 FT FOR PL OF BEG, TH EAST 121.30 FT, TH DEFL 67 DEG 48' RIGHT 156.92 FT, TH DEFL 63 DEG 02' 30" RIGHT 106.67 FT, TH DEFL 16 DEG 33' 20" RIGHT 81.52 FT, TH N24-28-20E100.43 FT, TH N 178 FT TO POB. PART SE 1/4 SEC 27 T2S R6E 0.82 AC, ANN ARBOR TOWNSHIP, WASHTENAW COUNTY, MICHIGAN.

3055 Geddes Avenue, Mary Flack

OLD SID - I 09-027-053-00 27-24C COM AT S 1/4 POST OF SEC, TH N 88 DEG 24' E 1094.8 FT IN S LINE OF SEC FOR PL OF BEG, TH N 1 DEG 36' W 200.63 FT, TH N 88 DEG 24' E 110 FT, TH S 1 DEG 36' E 200.63 FT, TH S 88 DEG 24' W 110 FT TO PL OF BEG, BEING PART OF SE FRL 1/4 SEC. 27 T2S R6E 0.51 AC, ANN ARBOR TOWNSHIP, WASHTENAW COUNTY, MICHIGAN.

2872 Glazier Way, Jan and Debra Gombert

OLD SID - I 09-027-001-00 27-1A-1 COM AT NE COR OF SEC, TH W 981.65 FT IN N LINE OF SEC FOR PL OF BEG, TH E 196.05 FT IN N LINE OF SEC, TH S 13 DEG 42' 30" W 359.14 FT, TH N 59 DEG 53' 30" W 109.63 FT, TH N 81 DEG 45' W 16.27 FT, TH N 291.58 FT TO PL OF BEG, BEING PART OF NE FRL 1/4 SEC 27 T2S-R6E 1.00 AC, ANN ARBOR TOWNSHIP, WASHTENAW COUNTY, MICHIGAN.

3390 East Huron River Drive, Jeffrey and Diane Henry

OLD SID - I 09-100-026-00 AA 46-24 LOT 26 GEDDES FARMS SUBDIVISION, ANN ARBOR TOWNSHIP, WASHTENAW COUNTY, MICHIGAN.

350 Rock Creek Drive, Oran Hesterman and Linda Kurtz

OLD SID - I 09-142-001-00 AA 70A-1 LOT 54 HILLWOOD SUB #5, ANN ARBOR TOWNSHIP, WASHTENAW COUNTY, MICHIGAN.

485 Rock Creek Drive, Robert and Joan Howe

OLD SID - I 09-120-004-00 AA 65-4 LOT 4 HILLWOOD SUBDIVISION, ANN ARBOR TOWNSHIP, WASHTENAW COUNTY, MICHIGAN.

560 Rock Creek Drive, Thomas and Lisa Jeffries

OLD SID - I 09-125-006-00 AA 67-5 LOT 33 HILLWOOD SUBDIVISION NUMBER ONE, ANN ARBOR TOWNSHIP, WASHTENAW COUNTY, MICHIGAN.

200 Riverview Drive (2 Lots), Timothy and Jo Johnson

OLD SID - I 09-142-021-00 AA 70A-21 LOT 74 HILLWOOD SUB #5, ANN ARBOR TOWNSHIP, WASHTENAW COUNTY, MICHIGAN.

W.D. L2868 P897 AA 78-5B COM AT CENTER SEC 27, TH S 00-57-35 E 187.80 FT TO MOST N'LY COR LOT 28, HUNTINGTON WOODS NO 2 TO POB, TH 34.94 FT ALNG ARC- CURV-LFT, RAD=50.00 FT, CH=S 20-59-20 E 34.23 FT, TH NONTANGENTIALLY S 70-08-25 W 12.39 FT, TH N 00-57-35 W 36.17 FT TO POB. PT OF LOT 28, HUNTINGTON WOODS NO 2, ANN ARBOR TOWNSHIP, WASHTENAW COUNTY, MICHIGAN.

(CONTINUED FROM PREVIOUS PAGE)

2675 Geddes Avenue, Jerome and Patricia Johnston

OLD SID - I 09-135-005-00 AA 69-5 LOT 40 HILLWOOD SUBDIVISION NUMBER 3, ANN ARBOR TOWNSHIP, WASHTENAW COUNTY, MICHIGAN.

1865 Newport Road, Sally Kapp

AA 19-4 \10-91 BEG IN E LINE OF W 1/2 OF NE1/4 AT A POINT WHICH IS 195.09 FT S OF NE COR OF W 1/2 OF NE 1/4, TH S 65.74 FT IN E LINE OF W 1/2 OF NE 1/4, TH N 89 DEG 25' W 661.40 FT, TH N 1 DEG 54' 30" W 65.80 FT, TH S 89 DEG 25' E 663.60 FT TO PL OF BEG, BEING A PART OF W 1/2 OF NE 1/4, EXC THAT PT LYING OF A LINE 55 FT W OF C/LN ROAD. PT OF SEC 19, T2S-R6E 0.99 AC, ANN ARBOR TOWNSHIP, WASHTENAW COUNTY, MICHIGAN.

3875 East Huron River Drive, Elizabeth Kaufman and Weston Vivian

OLD SID - I 09-035-030-00 AA 35-13 COM AT SW COR OF E FRL 1/2 OF SE FRL 1/4 TH N 1 DEG 05'30" E 2001.30 FT IN W LINE OF E FRL 1/2 OF SE FRL 1/4, TH N 22 DEG 06' 30" E 144.54 FT, TH N 42 DEG 21' E 210.57 FT, TH S 86 DEG 52' 30" E 424.47 FT TO POINT ON A CIRCULAR CURVE FOR A PL OF BEG, TH ELY IN THE ARC OF A CIRCULAR CURVE TO THE LEFT A TRUE CURVE DIST OF 20.60 FT TO THE POINT OF TANGENCY OF SAID CURVE, THE CHORD SUBTENDING SAID ARC BEING 20.39 FT IN LENGTH AND HAVING A BEARING OF N 81 DEG 46' 30" E THE BEARING OF TANGENT TO SAID CURVE BEING N 81 DEG 03' E, SAID CURVE HAVING A CENTRAL ANGLE OF 14 DEG 10' AND A RADIUS OF 804.76 FT, TH N 81 DEG 03' E 1110.49 FT, TH IN ARC OF CURVE RIGHT, RAD. 797.67 FT, CENT. ANGLE 21-18, TH S 77-39 E 35 FT, TH

NLY, WLY & SLY ALG 750 FT CONTOUR TO A PT. N 8-57 W 33 FT FROM POB, TH S 8-57 E 33 FT TO POB, BEING PART OF EFRL 1/2 OF SE FRL 1/4 SEC 35 T2S R6E 2.00 AC, ANN ARBOR TOWNSHIP, WASHTENAW COUNTY, MICHIGAN.

3660 Glazier Way, William and Anne Keesor

OLD SID - I 09-026-002-10 AA 26-3A-1B COM AT N 1/4 COR OF SEC 26, TH N 88-36-56 E 859.18 FT TO POB, TH N 88-36-56 E 190.0 FT, TH S 0-10-13 E 230.0 FT, TH S 88-36-56 W 190.0 FT, TH N 0-10-13 W 230.0 FT TO POB, PART NE 1/4 SEC 26 T2S R6E 1.00 AC, ANN ARBOR TOWNSHIP, WASHTENAW COUNTY, MICHIGAN.

2428 Fuller Court, Kevin Kerber and Kathryn Robine

AA 27-2L \10-91 COM AT N 1/4 POST OF SEC, TH S 1467.04 FT IN N & S 1/4 LINE, TH N 53 DEG 44' 30" W 75.80 FT FOR A PL OF BEG, TH N 53 DEG 44' 30" W 5.68 FT IN CENT OF GEDDES RD, TH N 55 DEG 06' W 94.32 FT IN CENT OF GEDDES RD, TH S 34 DEG 43' W 369.68 FT TO N BANK OF HURON RIVER, TH S 64 DEG 53' E 101.40 FT ALONG SAID RIVER, TH N 34 DEG 43' E 352.98 FT TO POB. PT OF NW 1/4 SEC 27, T2S-R6E .83 AC, ANN ARBOR TOWNSHIP, WASHTENAW COUNTY, MICHIGAN.

1335 West Huron River Drive, John and Kathleen King

AA 18-2 10-91 COM AT E 1/4 POST OF SEC, TH N 00 DEG 30' E 1411.11 FT IN THE E LINE OF SEC, TH N 47 DEG 03' W 41.22 FT, TH N 42 DEG 49' W 312.95 FT, TH E 56.25 FT TO THE S LINE OF THE MICHIGAN CENTRAL RAILROAD FOR A PL OF BEG, TH W 670.89 FT, TH N 10 DEG 12' W 216.50 FT, TH N 61 DEG 21' E 374.24 FT TO THE S LINE OF RAILROAD TH SE'LY ALONG THE RAILROAD TO THE POB. PT OF NE 1/4 SEC 17 T2S-R6E 3.94 AC, ANN ARBOR TOWNSHIP, WASHTENAW COUNTY, MICHIGAN.

2996 Appleway, Adam Kozma

OLD SID - I 09-135-007-00 AA 69-7 LOT 42 HILLWOOD SUBDIVISION NUMBER 3, ANN ARBOR TOWNSHIP, WASHTENAW COUNTY, MICHIGAN.

315 Orchard Hills Drive, George and Mary Lindquist

TRF 11-13-97 OLD SID I 09-130-001-00 AA 68-1 LOT 25 HILLWOOD SUB NO. 2., ANN ARBOR TOWNSHIP, WASHTENAW COUNTY, MICHIGAN.

(CONTINUED FROM PREVIOUS PAGE)

.1541 Newport Creek Drive (2 Lots), Carl and Kathleen Loomis

OLD SID - I 09-018-058-10 AA 18-14C-2B COM AT E 1/4 CORNER SEC. 18, TH N 89-55 W 1330.84 FT, TH S 00-27 W 1335.34 FT, TH N 89-26 W 992.82 FT, TH N 00-27 E 150.0 FT TO POB, TH N 89-26 W 290.43 FT, TH N 00-27 E 225.0 FT, TH S 89-26 E 290.43 FT, TH S 00-27 W 225.0 FT TO POB PART NW 1/4 SW 1/4 SEC 18 T2S R6E 1.50 AC, ANN ARBOR TOWNSHIP, WASHTENAW COUNTY, MICHIGAN.

OLD SID - I 09-018-058-20 AA 18-14C-2C COM AT E 1/4 CORNER SEC.18, TH N 89-55 W 1330.84 FT, TH S 00-27 W 1335.34 FT, TH N 89-26 W 992.82 FT, TO POB, TH N 89-26 W 290.43 FT, TH N 00-27 E 150.0 FT, TH S 89-26 E 290.43 FT, TH S 00-27 W 150.0 FT TO POB. PART NW 1/4 SW 1/4 SEC 18 T2S R6E 1.0 AC, ANN ARBOR TOWNSHIP, WASHTENAW COUNTY, MICHIGAN.

3060 Dover Place, David and Stacy Markel

OLD SID - I 09-095-008-00 AA 45-8 LOT 8 GEDDES AVENUE RIVER VIEW HEIGHTS, ANN ARBOR TOWNSHIP, WASHTENAW COUNTY, MICHIGAN.

249 Pineview Court, Rory Marks and Fay Silverstein

1996 OLD SID - I 09-142-025-00 AA 70A-25 LOT 78 HILLWOOD SUB #5, ANN ARBOR TOWNSHIP, WASHTENAW COUNTY, MICHIGAN.

420 Huntington Drive, William and Patricia Martin

OLD SID - I 09-027-063-00 AA 27-25E-1 COM AT S 1/4 POST OF SEC, THN 0 DEG 57' 30" W 1184.76 FT IN N & S 1/4 LINE, TH N 0 DEG 57' 30" W 149.75 FT IN N & S 1/4 LINE, TH S 85 DEG 04' 30" E 180.25 FT, TH SLY 35.15 IN ARC OF CURVE RIGHT OF 121.11 FT RADIUS THE CHORD BEARS S 10 DEG 10' E 35.03 FT, TH S 0 DEG 35' E 144.97 FT, TH SWLY 20.01 FT IN ARC OF CURVE RIGHT OF 112 FT RADIUS THE CHORD BEARS S 24 DEG 50' W 20.00 FT, TH N 61 DEG 34' 30" W 122.38 FT, TH N 85 DEG 04' 30" W 75.0 FT TO PL OF BEG, BEING PART OF W 1/2 OF SE 1/4 SEC 27 T2S-R6E 0.46 AC, ANN ARBOR TOWNSHIP, WASHTENAW COUNTY, MICHIGAN.

3636 Riverside Drive, Conrad and Marjorie Mason

OLD SID - I 09-100-011-00 AA 46-10 LOT 11 GEDDES FARMS SUBDIVISION, ANN ARBOR TOWNSHIP, WASHTENAW COUNTY, MICHIGAN.

3005 Geddes Avenue, Edward and Mary May

OLD SID - I 09-027-060-00 AA 27-25B-5 COM AT S 1/4 POST OF SEC, THN 88 DEG 24' E 654.6 FT IN S LINE OF SEC FOR PL OF BEG, TH N 88 DEG 24' E 109.38 FT, TH N 13 DEG 02' E 129.11 FT, TH NORTH 1 DEG 36' W 73.08 FT, TH S 88 DEG 24' W 142 FT, TH S 1 DEG 36' E 198 FT TO PL OF BEG, BEING PART OF SE FRL 1/4 SEC 27 T2S-R6E 0.60 AC, ANN ARBOR TOWNSHIP, WASHTENAW COUNTY, MICHIGAN.

355 Rock Creek Court, Richard and Elizabeth McLeary

AA 65-10A\10-91 COM AT S 1/4 COR SEC 27, TH N 0-12-10 W 1532.81 FT, TH W 43.40 FT TO POB, TH S 0-02 E 213.45 FT, TH S 89-21-40 W 90.42 FT, TH S 89-21-40 W 40.03 FT, TH N 18-04 W 48.81 FT TH N 71-56 E 48.48 FT, TH N 18-04 W 22.53 FT, TH 89.24 FT IN ARC, RAD 283 FT, CHORD N 9-02 W 88.87 FT, TH N 44.09 FT, TH E 120.36 FT TO POB. PT OF LOT 10 & R.C.DR. HILLWOOD, ANN ARBOR TOWNSHIP, WASHTENAW COUNTY, MICHIGAN.

2018 Pontiac Trail, Ingrid Michot

OLD SID - I 09-205-013-10 AA 54-3B COM AT NW COR OF LOT 3, TH S 588.1 FT ON W/L LOT 3, TO POB, TH E 610 FT, TH S 414.89 FT, TH W 260.4 FT, TH N 250.16 FT, TH W 349.25 FT, TH N 160 FT TO POB PART LOT 3 PLAT OF SURVEY OF SEC 16 T2S R6E 3.77 AC, ANN ARBOR TOWNSHIP, WASHTENAW COUNTY, MICHIGAN.

(CONTINUED FROM PREVIOUS PAGE)

360 Rock Creek Drive, Gary and Sharon Nakpairat

1996 OLD SID - I 09-130-003-00 AA 68-3 LOT 27 HILLWOOD SUBDIVISION NO 2, ANN ARBOR TOWNSHIP, WASHTENAW COUNTY, MICHIGAN.

470 Rock Creek Drive, A. Reed Newland and Natalie Iglewicz

OLD SID - I 09-120-013-00 AA 65-11 BEG AT NW COR OF LOT 11, TH S 1 DEG 37' W 109.35 FT IN WLINE OF LOT 11, TH N 89 DEG 28' 30" E 11.59 FT TH S 01 DEG 37' W 93.15 FT, TH S 43 DEG 15' E 48.30 FT, TH N 35 DEG 15' E 224.30 FT IN E'LY LINE OF LOT 11, TH N'LY IN THE ARC OF A CIRCULAR CURVE TO THE LEFT OF 102 FT RADIUSTHRU A CENTRAL ANGLE OF 83 DEG 16' TH WLY IN ARC OF CURVE LEFT, RAD. 55.0 FT, CENT ANGLE 80-30, TH S 51-29 W 35 FT, TH SWLY IN ARC OF CURVE LEFT RAD. 282 FT, CENT ANGLE 18-56 TO POB, BEING PART OF LOT 11 HILLWOOD SUBDIVISION, ANN ARBOR TOWNSHIP, WASHTENAW COUNTY, MICHIGAN.

3091 Glazier Way, Richard Ratliff and Lindsay Olson

REWRITE PER QCD 08/07/1999 WD L2701 P445 ****FROM 0923375005 10/27/92AA 23-8A-1A COM AT SW COR OF SEC 23, TH N 89-5-30 E 499.93 FT, TH N 00-57-00 W 50.19 FT TO A POB, TH CONT N 00-57-00 W 126.94 FT, TH N 66-40-31 W 121.80 FT, TH N 29-45-0 E 110.98 FT, TH S 81-58-10 E 172.27 FT, TH N 89-13-13 E 40.00 FT, TH S 00-46-45 E 268.09 FT, TH N 74-12-53 W 10.16 FT, TH 147.28 FT ALNG ARC OF CURV-LFT-RAD 474.24 FT - CH N 83-11-42 W 146.69 FT TO THE POB. PT OF SW 1/4 SEC 23, T2S-R6E. 1.17 AC, ANN ARBOR TOWNSHIP, WASHTENAW COUNTY, MICHIGAN.

3081/3093 Glazier Way, David and Constance Osler

OLD SID - I 09-023-019-00 AA 23-8B COM AT SW COR OF SEC, TH N 89 DEG 06' 30" E IN S LINE OF SEC 95.95 FT FOR A PL OF BEG, TH N 0 DEG 47' 30" W 200 FT, TH N 89 DEG 06' 30" E 145 FT, TH S 0 DEG 47' 30"E 200 FT, TH S 89 DEG 06' 30" W 145 FT IN S LINE OF SEC TO THE PL OF BEG, BEING PART OF SW 1/4 OF SW 1/4 OF SW 1/4 SEC 23 T2S-R6E 0.67 AC, ANN ARBOR TOWNSHIP, WASHTENAW COUNTY, MICHIGAN.

WD L2701 P445 ****FROM 0923375005 10/27/92AA 23-8A-1B SW 1/4 OF SW 1/4 OF SW 1/4, EXC BEG AT SW COR OF SEC, THN 0 DEG 47' 30" E 671.55 FT ALONG W LINE OF SEC, TH N 88 DEG 57' 30" E 180.0 FT, TH S 470.84 FT, TH N 89 DEG 6' 30" E 66.5 FT, TH N 78 DEG 42' 30" E 150.0 FT, TH N 29-45-0 E 110.98 FT, TH S 81-58-10 E 172.27 FT, TH N 89-13-13 E 40 FT, TH S 0-46-45 E 295.69 FT, TH S 89-5-30 W 654.94 FT TO POBPT OF SW 1/4 SEC 23 T2S R6E 4.39 AC, ANN ARBOR TOWNSHIP, WASHTENAW COUNTY, MICHIGAN.

2053 Newport Road, Henry and Dorothy Owen

OLD SID - I 09-180-004-00 AA 49B-4 LOT 4 JENNINGS NEWPORT HEIGHTS, ANN ARBOR TOWNSHIP, WASHTENAW COUNTY, MICHIGAN.

640 Riverview Drive, Semyon and Matsuyo Portnow

OLD SID - I 09-095-010-00 AA 45-10 LOT 10, EXC THE W 20 FT THEREOF GEDDES AVENUE RIVER VIEW HEIGHTS, ANN ARBOR TOWNSHIP, WASHTENAW COUNTY, MICHIGAN.

395 Rock Creek Drive, Ronald Reed

OLD SID - I 09-120-008-00 AA 65-7 LOT 7 HILLWOOD SUBDIVISION, ANN ARBOR TOWNSHIP, WASHTENAW COUNTY, MICHIGAN.

1130 Elmwood Drive, Fouz and Jawdat Salamen

Lot 22, Geddes Farms Subdivision, part of the N 1/2 of Section 35, Ann Arbor Township, Washtenaw County, Michigan, as recorded in Liber 7 of Plats, Page 40 of Washtenaw County Records.

(CONTINUED FROM PREVIOUS PAGE)

3053 Geddes Avenue, M. Lakshminarayana Sastry

OLD SID - I 09-027-050-00 27-24A COM AT S 1/4 POST OF SEC, THN 88 DEG 24' E 954.8 FT IN S LINE OF SEC FOR PL OF BEG, TH N 1 DEG 36' W 200.63 FT, TH N 88 DEG 24' E 140 FT, TH S 1 DEG 36' E 200.63 FT, TH S 88 DEG 24' W 140 FT TO PL OF BEG BEING PART OF SE FRL 1/4 SEC. 27 T2S R6E 0.64 AC, ANN ARBOR TOWNSHIP, WASHTENAW COUNTY, MICHIGAN.

3001 Geddes Avenue, Kirk and Linda Schueler

AA 27-20A-1B (-015) COM AT S 1/4 COR SEC 27, TH N 89-17-30 E 497.90 FT TO POB, TH N 10-19-20 E 138.62 FT, TH N 23-46-45 E 144.38 FT TH N 89-56-15 E 70.0 FT, TH S 00-43-30 E 266.67 FT, TH S 89-17-30 W 156.44 FT TO POB. PT OF SE 1/4 SEC 27 T2S R6E 0.75 AC, ANN ARBOR TOWNSHIP, WASHTENAW COUNTY, MICHIGAN.

395 Huntington Drive, Thomas Sidlik and Rebecca Boylan

REWRITE SURVEY AA 27-23A (017) COM AT SW COR LOT 9, HUNTINGTON WOODS NO 1, TH S 88-24-00 W 100.00 FT TO POB, TH CONT S 88-24-00 W 263.35 FT, TH N 30-59-34 W 288.15 FT, TH N'LY 42.11 FT ALNG ARC-CURV-LFT, RAD=168.54 FT, CH=N 18-28-00 E 42.00 FT, THN 65-58-30 E 148.75 FT, TH S 82-38-00 E 357.35 FT, TH S 01-38-17 E 68.48 FT, TH S 88-24-00 W 100.00 FT, TH S 01-33-13 E 223.12 FT TO POB. PT OF SE 1/4 SEC 27, T2S-R6E. 2.76 AC, ANN ARBOR TOWNSHIP, WASHTENAW COUNTY, MICHIGAN.

2650 Geddes Avenue, Sheryl Szady

AA 34-63 Y10-91 COM AT N 1/4 POST OF SEC 34, TH NWLY 268.20 FT IN A LINE MAKING A SWLY ANGLE OF 100 DEG 09' 30" WITH THE N & S 1/4 LINE OF SEC 34, FOR A PLOF BEG, TH DEFL 100 DEG 09' 30" TO LEFT 393.23 FT, TH DEFL 90 DEG TO LEFT 132 FT, TH DEFL 90 DEG TO LEFT 369.72 FT, TH DEFL 79 DEG 50' 30" TO LEFT 134.10 FT TO POB. PT OF SW 1/4 SEC 27 & NW 1/4 SEC 34, T2S-R6E, ANN ARBOR TOWNSHIP, WASHTENAW COUNTY, MICHIGAN.

2521 Newport Road, Arnold and Ruth Tannenbaum

OLD SID: I09-018-017-00 AA 18-5B COM AT E 1/4 CORNER SEC 18, TH WEST 1791.50 FT IN E & W 1/4 LINE, TH DEFL 90 DEG RIGHT 155.8 FT TO POB, TH CONT ON SAME COURSE 165 FT, TH DEFL 90 DEG RIGHT 349.72 FT, TH DEFL 70 DEG 14' RIGHT 175.33 FT, TH DEFL 109 DEG 46' RIGHT TO POB. PART NE 1/4 SEC 18 T2S R6E 1.48 AC, ANN ARBOR TOWNSHIP, WASHTENAW COUNTY, MICHIGAN.

1210 Arlington Boulevard, Charles and Marian Titus

OLD SID - I 09-034-043-00 34-54 COM AT E 1/4 POST OF SEC, THW 1501 FT IN E & W 1/4 LINE, TH DEFL 91 DEG 36' 30" TO RIGHT 155.25 FT, TH DEFL 5 DEG 10' TO LEFT 281.15 FT FOR PL OF BEG, TH CONTINUING IN SAME COURSE 18.85 FT TO POINT OF CURVATURE, TH IN ARC OF A CIRCULAR CURVE TO RIGHT THRU A CENTRAL ANGLE OF 12 DEG 40' THE CHORD SUBTENDING SAID ARC BEING 81.15 FT IN LENGTH, SAID CURVE HAVING A CENTRAL ANGLE OF 30 DEG 24' AND RADIUS OF 368.06 FT, TH WLY 218.85 FT IN A LINE MAKING A SWLY ANGLE OF 99 DEG 05' WITH THE ABOVE MENTIONED CHORD, TH DEFL 101 DEG 38' TO THE LEFT 135 FT, TH DEFL 87 DEG 34' TO LEFT 212.14 FT TO PL OF BEG BEING PART OF NE 1/4 SEC 34 T2S R6E, ANN ARBOR TOWNSHIP, WASHTENAW COUNTY, MICHIGAN.

219 Barton Drive, Helmut and Martha Unger

OLD SID - I 09-017-064-00 (17-38D-) BEG AT NE COR OF LOT 1 OF LONG SHORE PARK SUBDIVISION, TH SOUTH 44 DEG 27' 30" W 149.95 FT, TH S 45 DEG 17' 30" E 64.39 FT TH S 50 DEG 52' 30" E 67.26 FT, TH S 52 DEG 15' EAST 17.55 FT, TH N 35 DEG 27' E 100.22 FT, TH N 1 DEG 42' W 124 FT, TH N 89 DEG 59' 30" W 61.54 FT TO PL OF BEG, BEING PART OF SE FRL 1/4 SEC 17 T2S-R6E 0.45 AC, ANN ARBOR TOWNSHIP, WASHTENAW COUNTY, MICHIGAN.

(CONTINUED FROM PREVIOUS PAGE)

750 Arlington Boulevard, J. Kevin and Lisa Vasconi

MLC L3048 P244 **FROM 0934160001 11/01/94 AA 34-24B COM AT N 1/4 COR SEC 34, TH S 00-01-00 E 210.00 FT ALNG N/S 1/4 LN TO POB, TH N 89-59-00 E 199.42 TO C/L ARLINGTON RD, TH ALNG C/L S'LY 137.54 FT ALNG ARC-CURVLFT RAD=317.92 FT CH=S 30-14-00 E 136.48 FT, TH S 42-37-40 E 11.35 FT, THS'LY 5.02 FT ALNG ARC-CURV- RT RAD=418.68 CH=S 42-17-05 E 5.02 FT, TH S 89-59-00 W 279.16 FT, TH N 00-01-00 W 130.00 FT TO POB. PT OF NE 1/4 SEC 34, T2S-R6E, ANN ARBOR TOWNSHIP, WASHTENAW COUNTY, MICHIGAN.

3430 East Huron River Drive, Yen-ling Chou and Rudolf von Meister

Lots 27, 38 and the Westerly 10 feet of Lot 28, measured at right angle from the property line dividing Lots 27 and 28; Geddes Farms Subdivision, part of the N 1/2 of Section 35, Ann Arbor Township, Washtenaw County, Michigan, as recorded in Liber 7 of Plats, Page 40 of Washtenaw County Records.

2665 Geddes Avenue, Bruce T. Wallace

OLD SID - I 09-135-004-00 AA 69-4 LOT 39 HILLWOOD SUBDIVISION NUMBER 3, ANN ARBOR TOWNSHIP, - WASHTENAW COUNTY, MICHIGAN.

581 Huntington Drive, James and Lisa Weidenbach

OLD SID - I 09-135-001-00 AA 69-1 LOT 36 HILLWOOD SUBDIVISION NUMBER 3, ANN ARBOR TOWNSHIP, WASHTENAW COUNTY, MICHIGAN.

3007 Geddes Avenue, James and Donna Wessel-Walker

OLD SID - I 09-027-057-00 27-25B-2 COM AT S 1/4 POST OF SEC, THN 88 DEG 24' E 654.6 FT IN S LINE OF SEC, TH N 1 DEG 36' W 198 FT FOR PL OF BEG, TH N 88 DEG 24' E 142 FT, THN 1 DEG 36' WEST 237.3 FT. TH S 88 DEG 24' W 142 FT, THS 1 DEG 36' E 237.3 FT TO PL OF BEG, BEING PART OF SE FRL 1/4 SEC 27 T2S-R6E 0.77 AC, ANN ARBOR TOWNSHIP, WASHTENAW COUNTY, MICHIGAN.

320 Riverview Drive, Eric and Yoshiko Wright

OLD SID - I 09-027-070-15 AA 27-25I-3 COM AT CENTER SEC 27 TH S 0-57-35 E 867.64 FT, TH N 89-02-30 E 300.0 FT, TH S 34-50-06 E 326.74 FT TH N 14-03 E 53.87 FT, TH N 40-13 E 26.55 FT TH S 55-12-30 E 95.74 FT TO POB, TH N 40-46 E 205.72 FT, TH S 52-42-20 E 97.43 FT TH S 40-12 W 201.24 FT TH N 55-12-30 W 99.80 FT TO POB PART SE 1/4 SEC 27 T2S R6E .46 AC 1996 TRF, ANN ARBOR TOWNSHIP, WASHTENAW COUNTY, MICHIGAN.

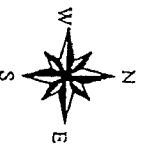
151 Barton Drive, Peter Zeman and Beverly Wood

OLD SID - I 09-185-005-00 AA 50-5 LOT 5 LONG SHORE PARK, ANN ARBOR TOWNSHIP, WASHTENAW COUNTY, MICHIGAN.

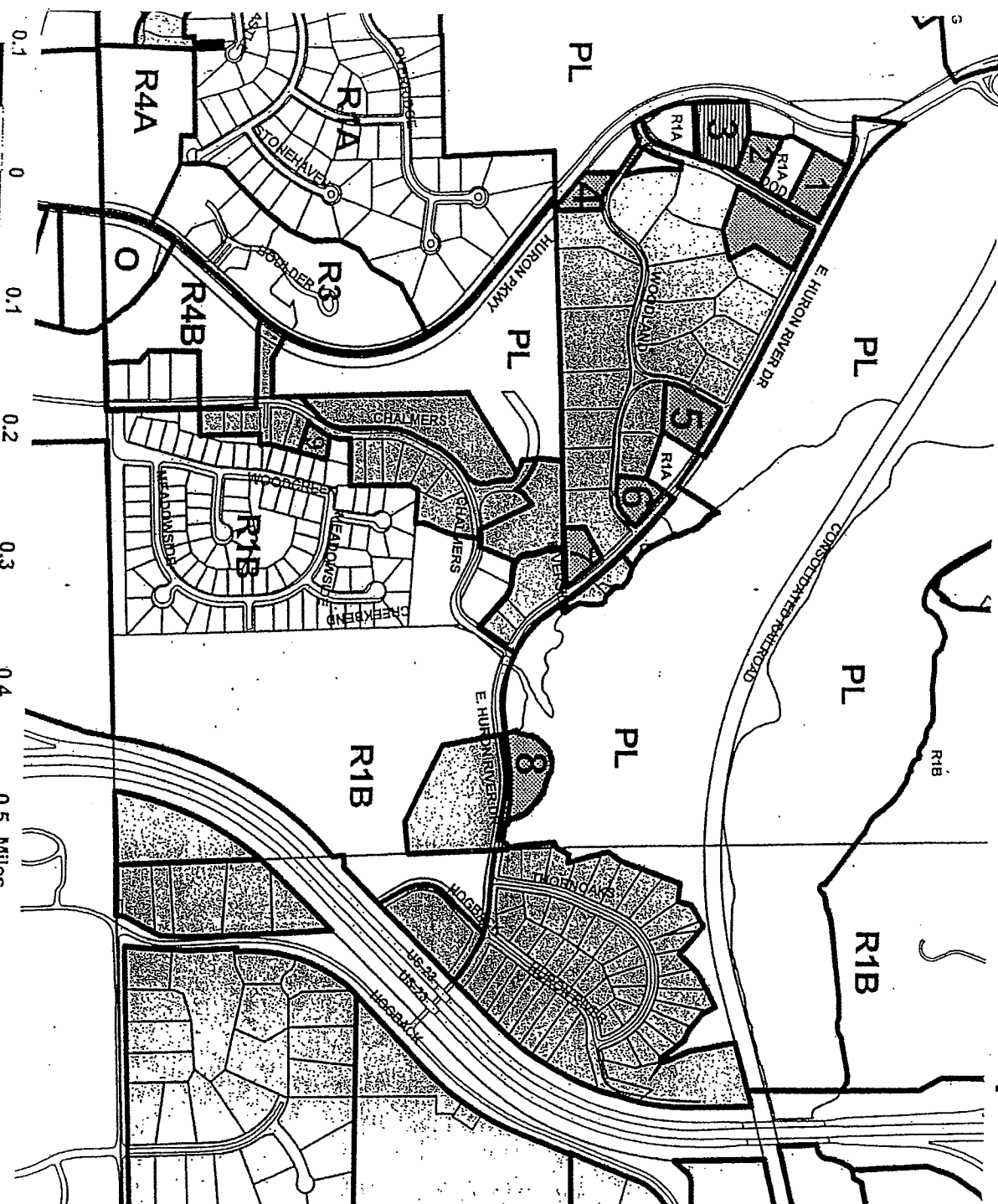
Parcel and Zoning Map: Ann Arbor Township Annexations 1



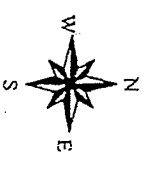
1. 560 Rock Creek Dr.
2. 581 Huntington Dr.
3. 2651 Geddles Ave.
4. 2665 Geddles Ave.
5. 2675 Geddles Ave.
6. 2685 Geddles Ave.
7. 2996 Apple Way
8. 3001 Geddles Ave.
9. 3005 Geddles Ave.
10. 3007 Geddles Ave.
11. 3053 Geddles Ave.
12. 3055 Geddles Ave.
13. 3060 Dover Place
14. 640 Riverview Dr.
15. 3123 Geddles Ave.
16. 3151 Geddles Ave.
17. 3076 Geddles Ave.
18. 750 Arlington Blvd.
19. 2650 Geddles Ave.



Parcel and Zoning Map: Ann Arbor Township Annexations 2

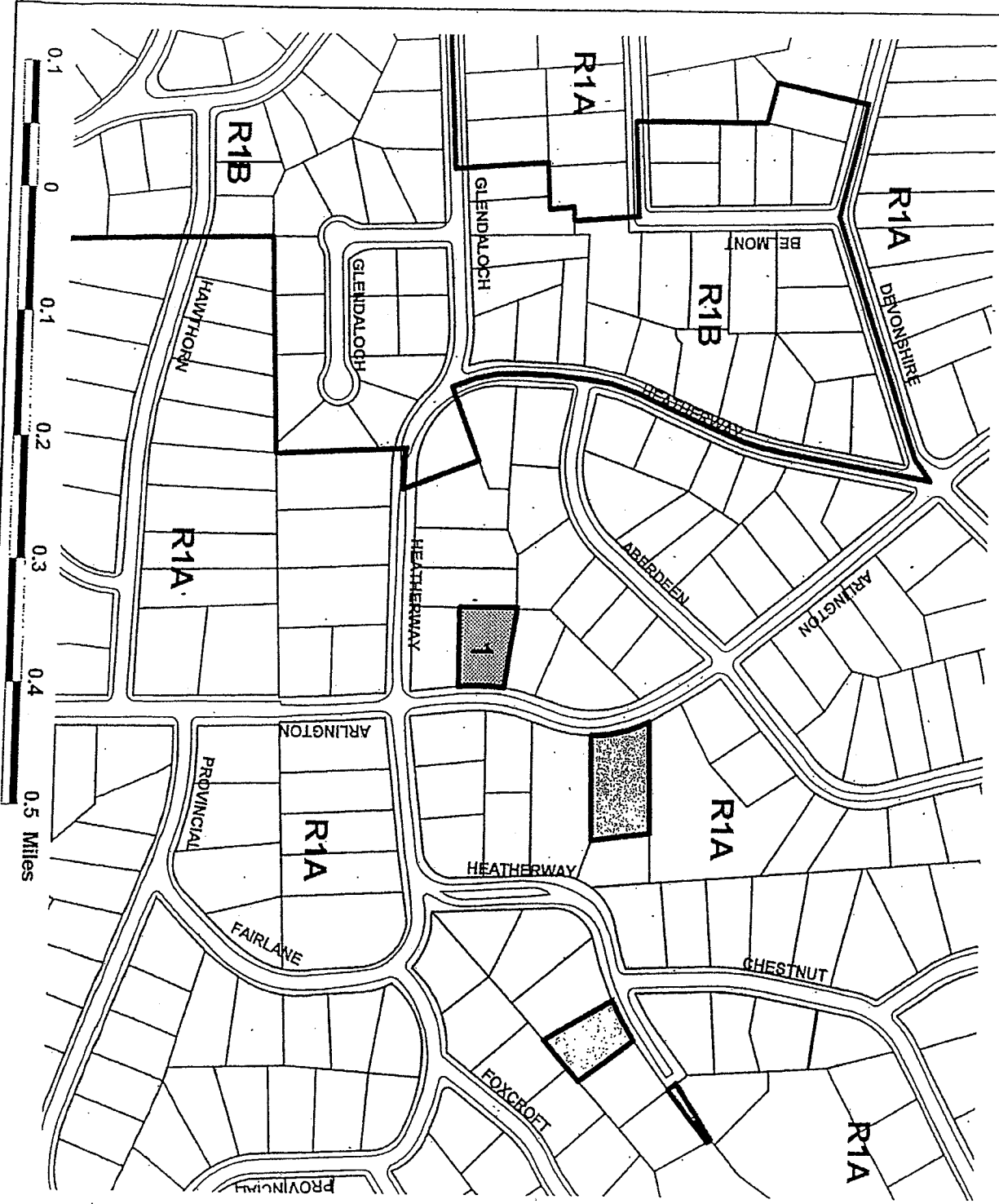


1. 3390 E. Huron River Dr.
2. 1100 Elmwood
3. 1130 Elmwood
4. 3428 Woodland Rd.
5. 3520 E. Huron River Dr.
6. 3586 E. Huron River Dr.
7. 3636 Riverside Dr.
8. 3875 E. Huron River Dr.
9. 1515 Chalmers Dr.

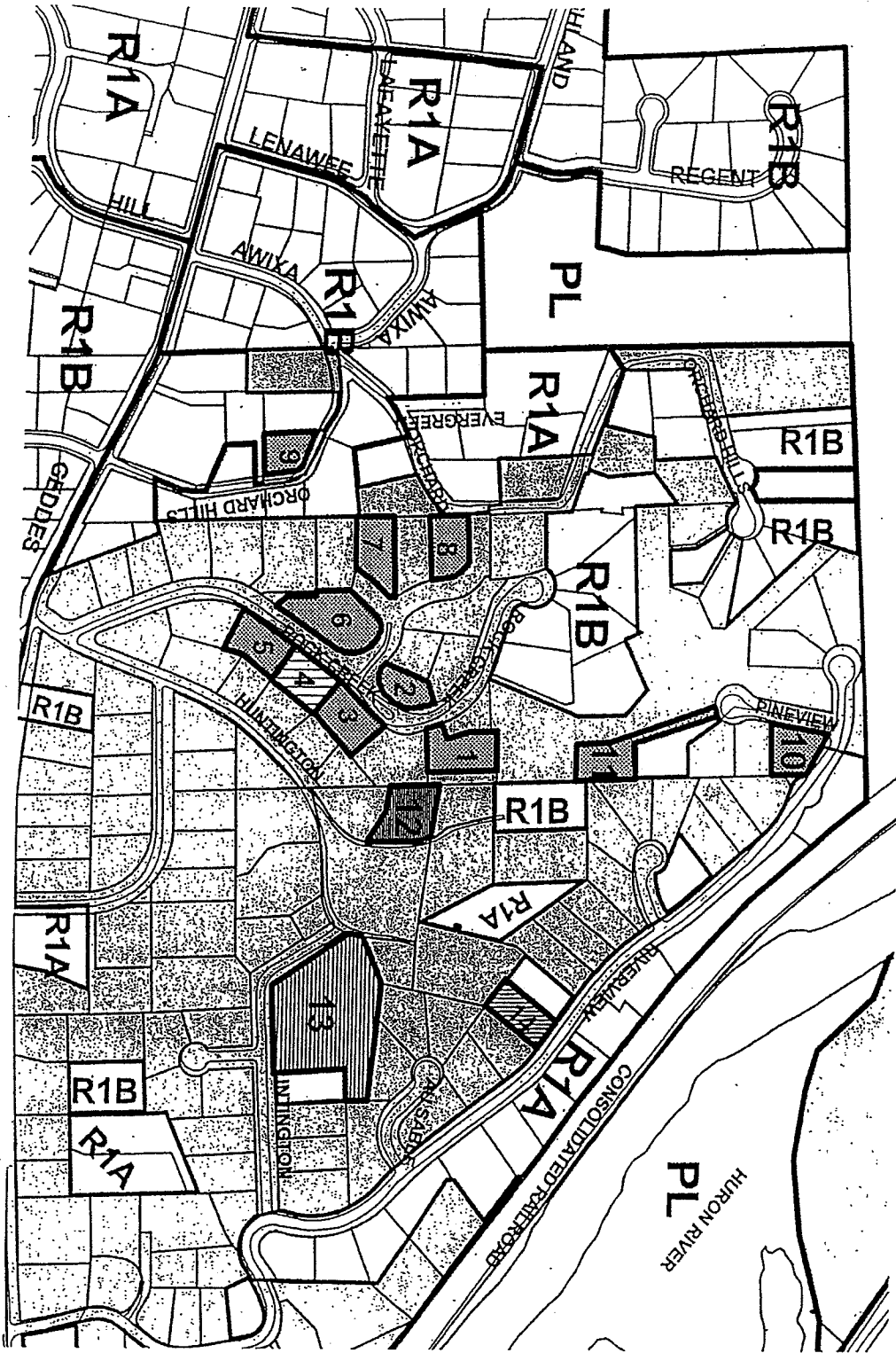


Parcel and Zoning Map: Ann Arbor Township Annexations 3

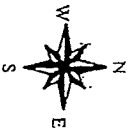
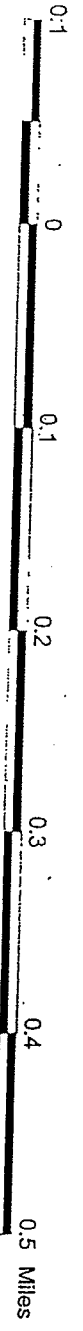
1. 1210 Arlington Blvd.



Parcel and Zoning Map: Ann Arbor Township Anexations 4

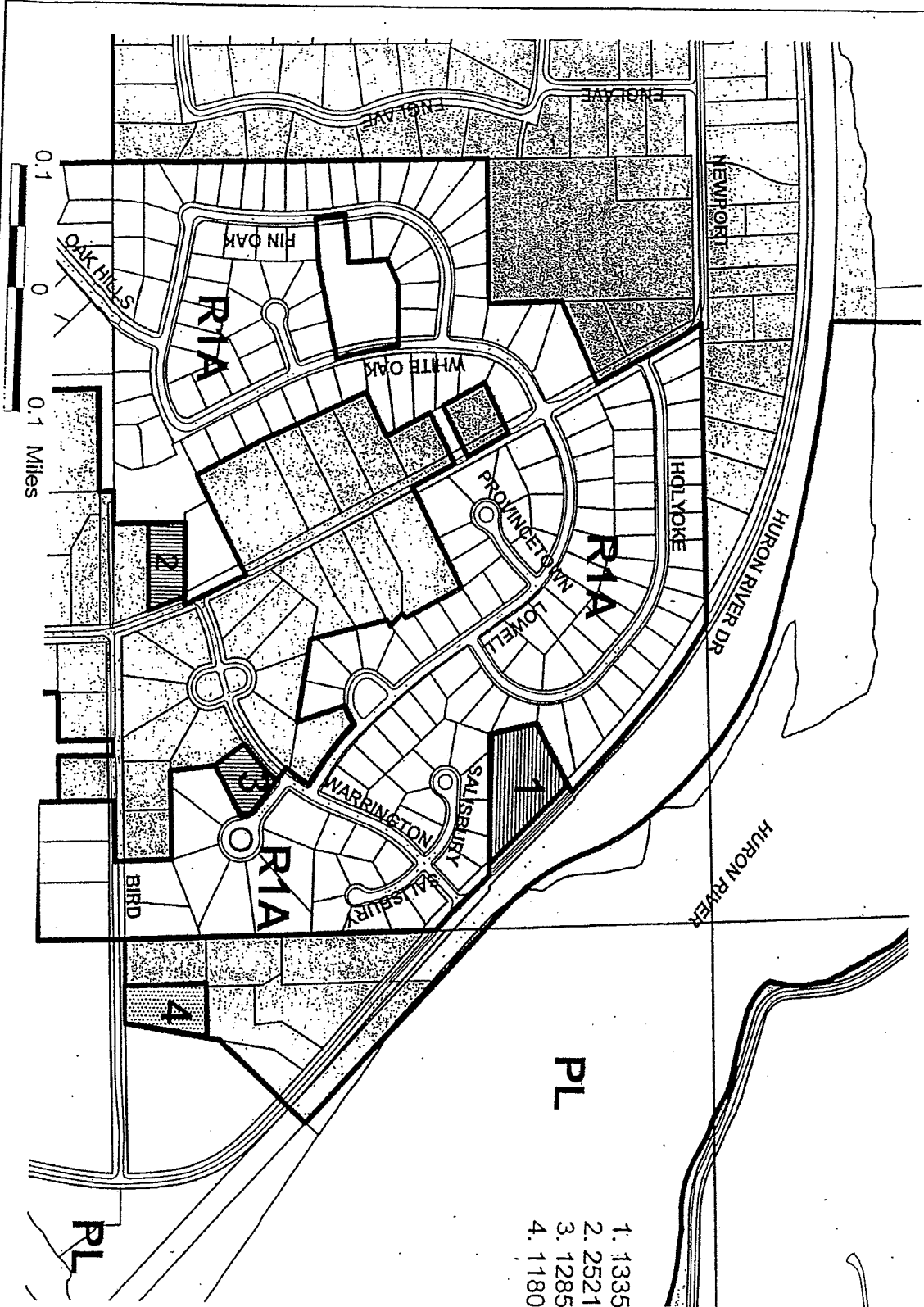


1. 355 Rock Creek
2. 350 Rock Creek
3. 395 Rock Creek
4. 471 Rock Creek
5. 485 Rock Creek
6. 470 Rock Creek
7. 360 Rock Creek
8. 315 Orchard Hills Dr.
9. 410 Orchard Hills Dr.
10. 200 Riverview Dr.
11. 249 Pineview Ct.
12. 420 Huntingtion Dr.
13. 395 Huntingtion Dr.
14. 320 Riverview Dr.

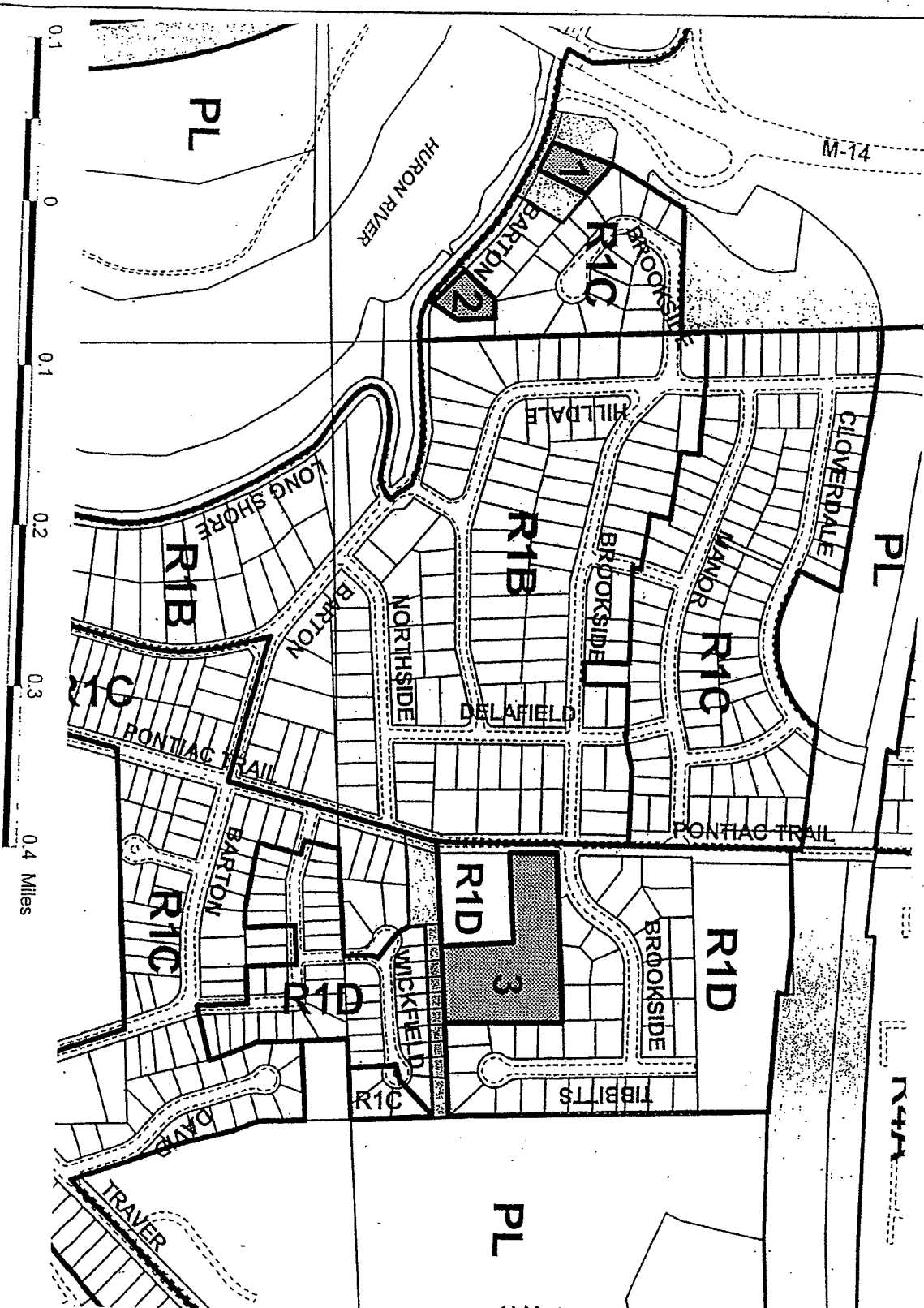


Parcel and Zoning Map: Ann Arbor Township Annexations 5

1. 1335 W. Huron River Dr.
2. 2521 Newport Rd.
3. 1285 Lincolnshire
4. 1180 Bird Road

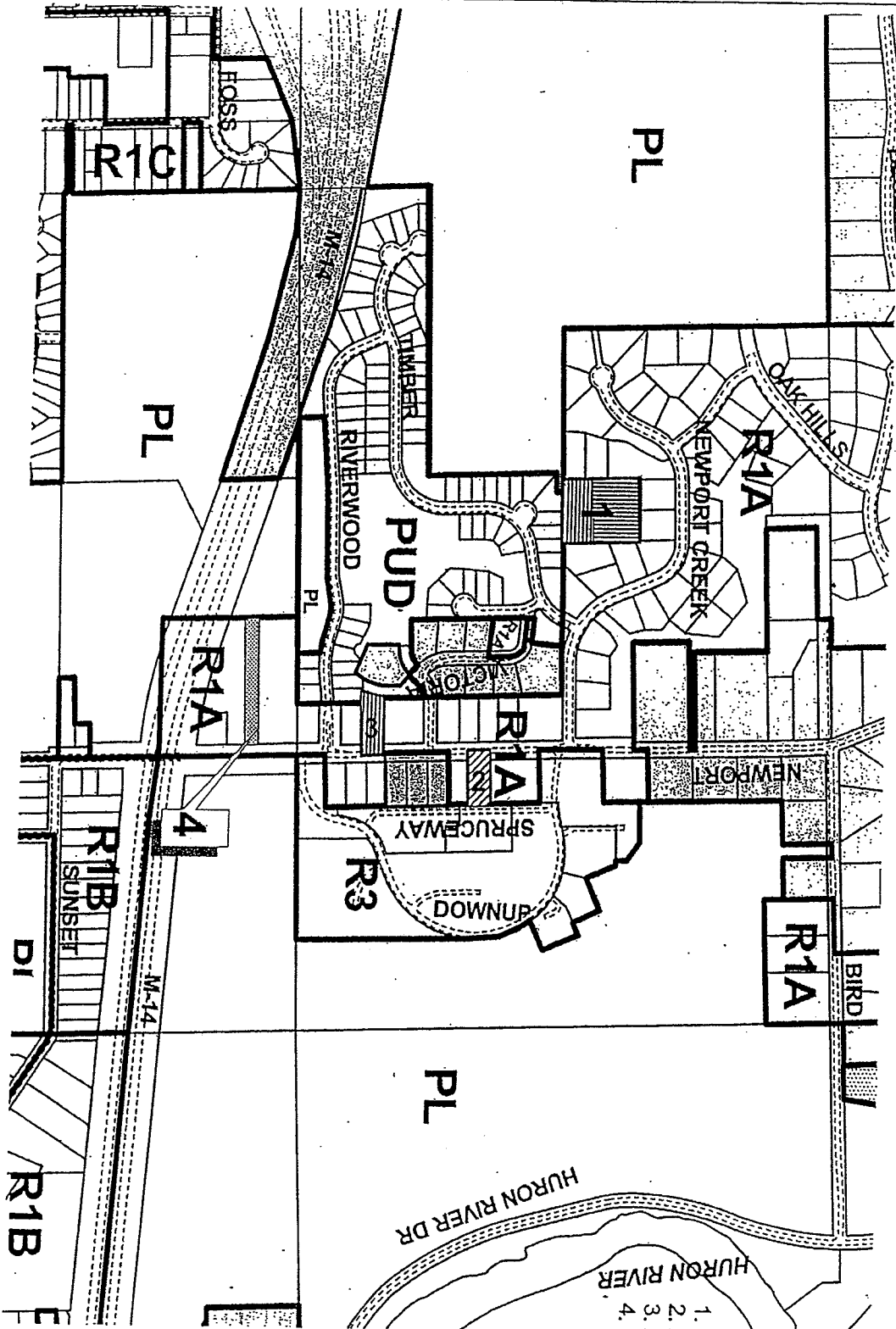


Parcel and Zoning Map: Ann Arbor Township Annexations 6



- 1. 151 Barton Drive
- 2. 219 Barton Drive
- 3. 2018 Pontiac Tr.

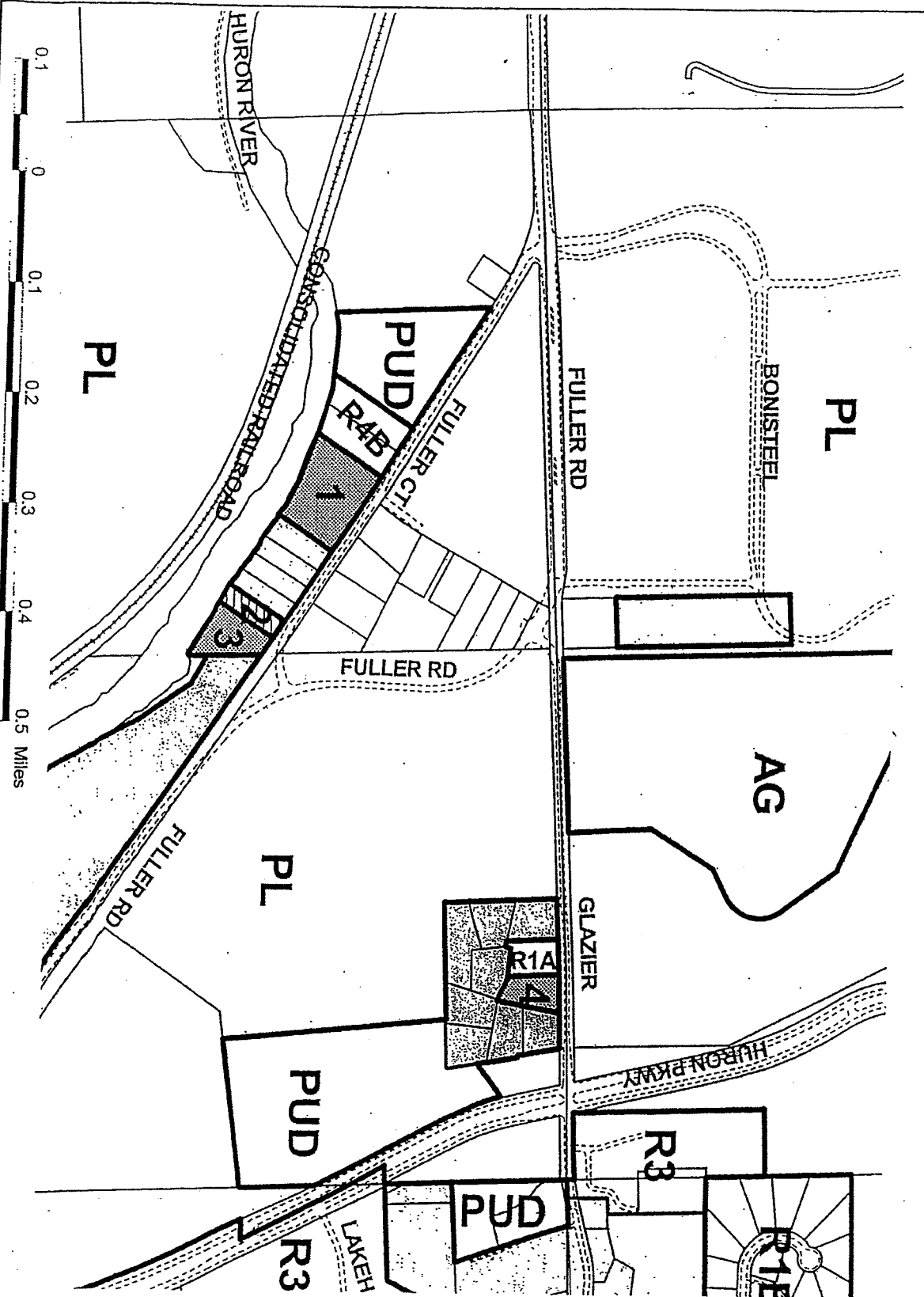
Parcel and Zoning Map: Ann Arbor Township Annexations 7



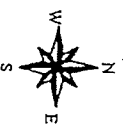
1. 1541 Newport Creek Dr.
2. 2136 Newport Rd.
3. 2053 Newport Rd.
4. 1865 Newport Rd.



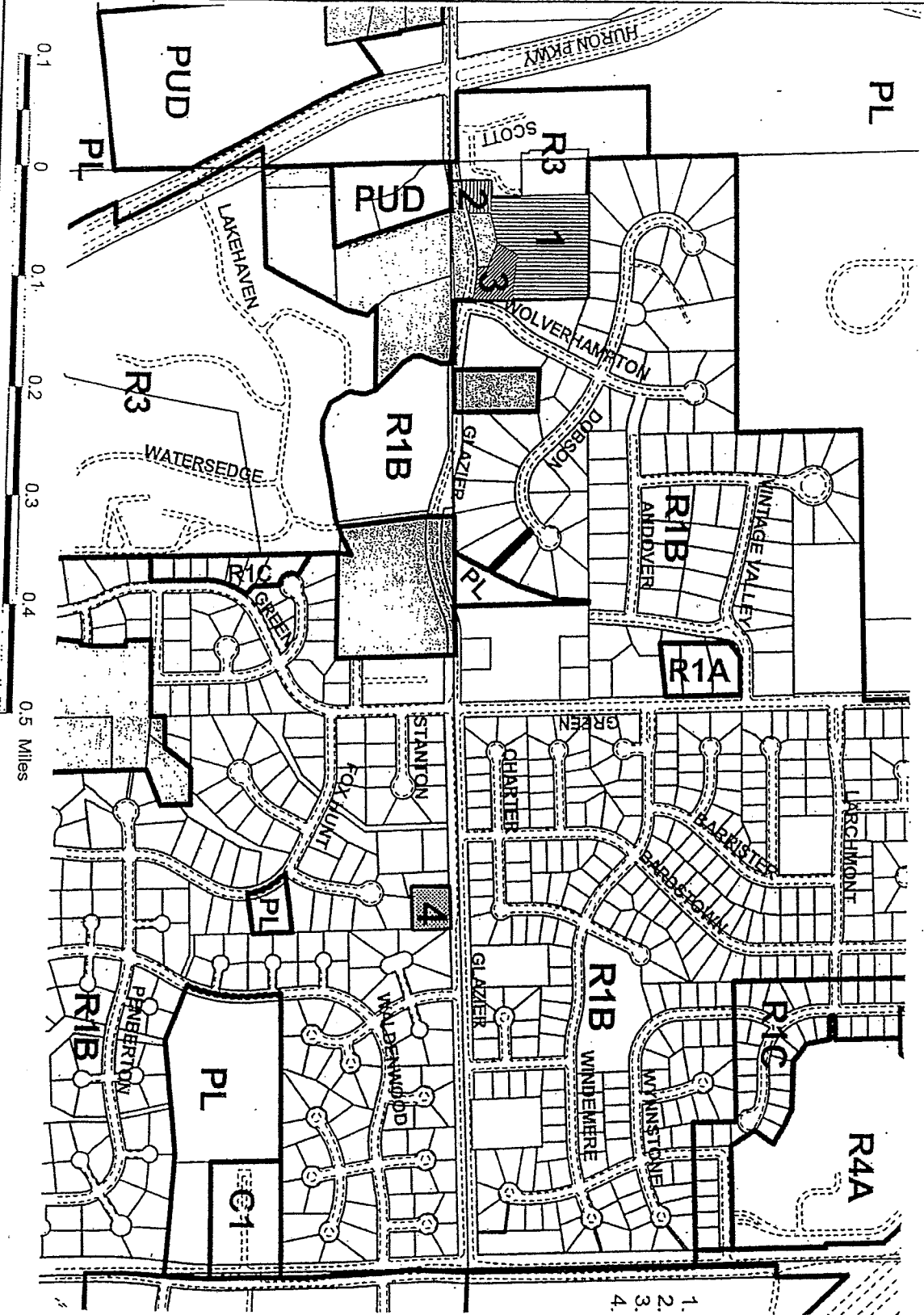
Parcel and Zoning Map: Ann Arbor Township Annexations 8



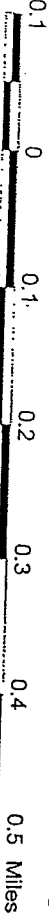
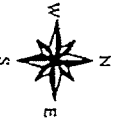
- 1. 2300 Fuller Ct
- 2. 2428 Fuller Ct
- 3. 2436 Fuller Ct
- 4. 2872 Glazier Way



Parcel and Zoning Map: Ann Arbor Township Annexations 9



1. 3093 Glazier Way
2. 3081 Glazier Way
3. 3091 Glazier Way
4. 3660 Glazier Way






100 North Fifth Avenue, P.O. Box 8647, Ann Arbor, Michigan 48107
Phone (734) 994-2725 • Fax (734) 994-8296
<http://www.ci.ann-arbor.mi.us>

City Clerk

December 21, 2007

Debbie Anchak, Manager
Office of the Great Seal
Michigan Department of State
717 Allegan St.
Lansing, MI 48918-1750



Re: 62 Annexations from Ann Arbor Township

Dear Ms. Anchak:

Enclosed you will find a certified copy of 62 annexations adopted by the Ann Arbor City Council at its regular session of December 17, 2007. Submitted with the City resolution are copies of the township resolutions and the petitions for the annexations, both containing property descriptions.

Sincerely,

Jacqueline Beaudry
City Clerk

JB/aa

Enclosures

cc: Lawrence Kestenbaum, Washtenaw County Clerk/Register





City of Ann Arbor

Certified Copy

100 N. Fifth Avenue
Ann Arbor, MI 48104
www.a2gov.org

Resolution: R-07-605

File Number: 07-0826

Enactment Number: R-07-605

Resolution to Approve Ann Arbor Township Annexations (62 Properties) (CPC Recommendation: Approval - 9 Yeas and 0 Nays)

Whereas, The territories hereinafter described are located in the Township of Ann Arbor and are adjacent to the corporate limits of the City of Ann Arbor;

Whereas, following is a list of the owners of said properties: Lawrence Argetsinger and Cheryl Utiger; Karim and Azita Berenjian; Victor and Luda Bernstam and Inna Levitan; Raymond and Alissa Beveridge; Richard and Kathryn Bloomquist; Wenche Borgnakke; Arthur and Nancy Brickman; Andrew and Andrea Bronson; Chris and Georgia Brooks; Castle Time, LLC; Sandra Chang and Justin Lin; Matthew and Margaret Compton; Alan and Lorraine Cordeiro; Czekiel Trust; Paul Dannels and Kam Vander Weyden; Steven and Nancy Davis; Patricia Eddy; Mary Flack; Jan and Debra Gombert; Jeffrey and Diane Henry; Oran Hesterman and Linda Kurtz; Robert and Joan Howe; Thomas and Lisa Jeffries; Timothy and Jo Johnson; Jerome and Patricia Johnston; Sally Kapp; Elizabeth Kaufman and Weston Vivian; William and Anne Keesor; Kevin Kerber and Kathryn Robine; John and Kathleen King; Adam Kozma; George and Mary Lindquist; Carl and Kathleen Loomis; David and Stacy Markel; Rory Marks and Fay Silverstein; William and Patricia Martin; Conrad and Marjorie Mason; Edward and Mary May; Richard and Elizabeth McLeary; Ingrid Michot; Gary and Sharon Nakpairat; A. Reed Newland and Natalie Iglewicz; Richard Ratliff and Lindsay Olson; David and Constance Osler; Henry and Dorothy Owen; Semyon and Matsuyo Portnow; Ronald Reed; Fouz and Jawdat Salamen; M. Lakshminaraya Sastry; Kirk and Linda Schueler; Thomas Sidlik and Rebecca Boylan; Sheryl Szady; Arnold and Ruth Tannenbaum; Charles and Marian Titus; Helmut and Martha Unger; J. Kevin and Lisa Vasconi; Yen-ling Chou and Rudolf von Meister; Bruce T. Wallace; James and Lisa Weidenbach; James and Donna Wessel-Walker; Eric and Yoshiko Wright; and Peter Zeman and Beverly Wood; and

Whereas, It is the desire of above-named property owners to annex said territories to the City of Ann Arbor, pursuant to the provisions of Act 359 of the Public Acts of the State of Michigan for the year 1947, as amended;

RESOLVED, That the following described lands and premises situated and being in the Township of Ann Arbor, Washtenaw County, Michigan, be detached from said Township of Ann Arbor and annexed to the City of Ann Arbor, to-wit:

3520 East Huron River Drive, Lawrence Argetsinger & Cheryl Utiger

OLD SID - I 09-100-007-00 AA 46-6 LOT 8 GEDDES FARMS SUBDIVISION, ANN ARBOR TOWNSHIP, WASHTEAW COUNTY, MICHIGAN.

3076 Geddes Avenue, Karim and Azita Berenjian

COM NE COR SEC 34, TH W 1047.34 FT IN N/LN OF SEC TOPOB, TH W 254.16 FT, TH DEFL 92-28-45 LEFT 311.43 FT, TH DEFL 87-31-15 LEFT 140 FT, TH DEFL 92-28-45 LEFT 155.43 FT, TH DEFL 92-28-45 RIGHT 125.70 FT, TH DEFL 92-28-45 LEFT 156.87 FT TO POB. PT OF NE ¼ SEC 34, T2S R6E, ANN ARBOR TOWNSHIP, WASHTEAW COUNTY, MICHIGAN.

3428 Woodland Road, Victor and Luda Bernstam and Inna Levitan

OLD SID - I 09-100-020-00 AA 46-19 LOT 19, ALSO BEG AT MOST NLYCOR OF LOT 20, TH S 44 DEG 15' W

55.90 FT, TH N 0 DEG 08' E TO SWL LINE OF WOOD- LAND ROAD, TH SELY ALONG SWLY LINE OF WOODLAND ROAD TO PL OF BEG, EXC BEG AT SW COR OF LOT 19 TH N 0 DEG 08' E 166.50 FT, TH S 45 DEG 54' E 239.84 FT, TH N 89 DEG 52' W 172.62 FT TO PL OF BEG, BEING PART OF LOTS 19 & 20 GEDDES FARMS SUB, ANN ARBOR TOWNSHIP, WASHTENAW COUNTY, MICHIGAN.

2651 Geddes Avenue, Raymond and Alissa Beveridge

TRF 09-05-97 1996 *OLD SID - I 09-135-003-00 AA 69-3 LOT 38 HILLWOOD SUBDIVISION NUMBER 3, ANN ARBOR TOWNSHIP, WASHTENAW COUNTY, MICHIGAN.

2300 Fuller Court, Richard and Kathryn Bloomquist

OLD SID - I 09-027-013-00 27-2F COM AT N 1/4 COR OF SEC, TH S 1467.04 FT IN N & S 1/4 LINE, TH N 53 DEG 44' 30" W 81.48 FT, TH N 55 DEG 06' W 719.32 FT FOR A PL OF BEG, TH N 55 DEG 06' W 196 FT IN CENT OF FULLER RD, TH N 55 DEG 46' W 28.20 FT IN CENT OF FULLER RD, TH S 34 DEG 43' W 410.80 FT TO N BANK OF THE HURON RIVER, TH S 62 DEG 56' E 226.90 FT ALONG SAID RIVER, TH N 34 DEG 43' E 380.68 FT TO PL OF BEG, BEING A PART OF NW FRL 1/4 SEC. 27 T2S R6E 2.06 AC, ANN ARBOR TOWNSHIP, WASHTENAW COUNTY, MICHIGAN.

OLD SID - I 09-027-014-00 AA 27-2 G COM AT N 1/4 POST OF SEC, THS 1467.04 FT IN N & S 1/4 LINE, TH N 53 DEG 44' 30" W 81.40 FT, TH N 55 DEG 06' W 519.32 FT FOR A PL OF BEG, TH N 55 DEG 06' W 200 FT IN CENT OF FULLER RD, TH S 34 DEG 43' W 380.68 FT TO N BANK OF HURON RIVER, TH S 57 DEG 13' E 200.7 FT ALONG SAID RIVER TH N 34 DEG 43' E 372.40 FT TO PL OF BEG, BEING PART OF NW FRL 1/4 SEC. 27 T2S R6E 1.79 AC, ANN ARBOR TOWNSHIP, WASHTENAW COUNTY, MICHIGAN.

2436 Fuller Court, Wenche Borgnakke

OLD SID - I 09-027-020-00 27-2M COM AT N 1/4 POST OF SEC, THS 1467.04 FT IN N & S 1/4 LINE FOR A PL OF BEG, TH N 53 DEG 44' 30" W 75.80 FT INCENT OF GEDDES RD, TH S 34 DEG 43' W 352.98 FT TO N BANK OF THE HURON RIVER, TH S 60 DEG 15' E 304.20 FT ALONG SAID RIVER, TH N 391.90 FT IN N & S 1/4 LINE TO PL OF BEG, BEING A PART OF NW FRL 1/4 SEC. 27 T2S R6E 1.56 AC, ANN ARBOR TOWNSHIP, WASHTENAW COUNTY, MICHIGAN.

1100 Elmwood Drive, Arthur and Nancy Brickman

OLD SID - I 09-100-025-00 AA 46-23B COM AT SW COR OF LOT 23, TH S 89 DEG 34' E 180 FT FOR PLOF BEG, TH DEFL 81 DEG 01' 30" LEFT 206.03 FT, TH DEFL 112 DEG RIGHT 300 FT, TH DEFL 92 DEG RIGHT 55.93 FT, TH SLY 95.01 FT IN ARC OF CURVE LEFT OF 1751.97 FT RADIUS, TH WLY 223.57 FT TO PL OF BEG, BEING PART OF LOT 23 GEDDES FARMS SUBDIVISION, ANN ARBOR TOWNSHIP, WASHTENAW COUNTY, MICHIGAN.

2136 Newport Road, Andrew and Andrea Bronson

OLD SID - I 09-070-008-00 AA 41-8 LOT 8 BOWEN'S SUBDIVISION, ANN ARBOR TOWNSHIP, WASHTENAW COUNTY, MICHIGAN.

3586 East Huron River Drive, Chris and Georgia Brooks

OLD SID - I 09-100-006-00 AA 46-5 LOT 6 GEDDES FARMS SUBDIVISION, ANN ARBOR TOWNSHIP, WASHTENAW COUNTY, MICHIGAN.

471 Rock Creek Court, Castle Time, LLC

OLD SID - I 09-120-007-00 AA 65-6 LOT 6 HILLWOOD SUBDIVISION, ANN ARBOR TOWNSHIP, WASHTENAW COUNTY, MICHIGAN.

410 Orchard Hills Drive, Sandra Chang and Justin Lin

OLD SID - I 09-190-003-00 AA 52-3 LOT 3 ORCHARD HILLS, ANN ARBOR TOWNSHIP, WASHTENAW COUNTY, MICHIGAN.

1285 Lincolnshire Lane, Matthew and Margaret Compton

OLD SID - I 09-155-006-00 AA 74-6 LOT 6 HURON RIVER ACRES, ANN ARBOR TOWNSHIP, WASHTENAW COUNTY, MICHIGAN.

1515 Chalmers Drive, Alan and Lorraine Cordeiro

OLD SID - I 09-250-090-00 AA 60-88 LOT 106 WASHTENAW HILLS ESTATES NUMBER ONE, ANN ARBOR TOWNSHIP, WASHTENAW COUNTY, MICHIGAN.

3123 Geddes Avenue, Czekiel Trust

OLD SID - I 09-027-081-00 27-31C COM AT SE COR OF SEC, TH W 907.5 FT IN S LINE OF SEC, TH N 20.09 FT FOR PL OF BEG, TH N 338.6 FT, TH E 150 FT, TH S 178.6 FT, TH W 135 FT, TH S 158.82 FT, TH DEFL 85 DEG 37' RIGHT 15.04 FT TO PLOF BEG, BEING PART OF SE 1/4 SEC 27 T2S-R6E 0.66 AC, ANN ARBOR TOWNSHIP, WASHTENAW COUNTY, MICHIGAN.

1180 Bird Road, Paul Dannels and Karn Vander Weyden

OLD SID - I 09-017-022-00 AA 17-10C-1 COM AT W 1/4 POST OF SEC, THE 200.00 FT IN E & W 1/4 LINE FOR PL OF BEG, TH DEFL 89 DEG 54' 30" LEFT 392.37 FT, TH DEFL 90 DEG RIGHT 232.02 FT, TH DEFL 101 DEG 18' 30" RIGHT 399.91 FT, TH DEFL 78 DEG 37' RIGHT 153.48 FT IN E & W 1/4 LINE TO PL OF BEG, BEING PART OF NW 1/4 SEC 17 T2S R6E 1.73 AC, ANN ARBOR TOWNSHIP, WASHTENAW COUNTY, MICHIGAN.

2685 Geddes Avenue, Steven and Nancy Davis

OLD SID - I 09-135-006-00 AA 69-6 LOT 41 HILLWOOD SUBDIVISION NUMBER 3, ANN ARBOR TOWNSHIP, WASHTENAW COUNTY, MICHIGAN.

3151 Geddes Avenue, Patricia Eddy

OLD SID - I 09-027-079-00 AA 27-31A-1 COM AT SE COR OF SEC, TH W 907.5 FT IN S LINE OF SEC, TH N 358.69 FT, TH E 150 FT FOR PL OF BEG, TH EAST 121.30 FT, TH DEFL 67 DEG 48' RIGHT 156.92 FT, TH DEFL 63 DEG 02' 30" RIGHT 106.67 FT, TH DEFL 16 DEG 33' 20" RIGHT 81.52 FT, TH N24-28-20E 100.43 FT, TH N 178 FT TO POB. PART SE 1/4 SEC 27 T2S R6E 0.82 AC, ANN ARBOR TOWNSHIP, WASHTENAW COUNTY, MICHIGAN.

3055 Geddes Avenue, Mary Flack

OLD SID - I 09-027-053-00 27-24C COM AT S 1/4 POST OF SEC, TH N 88 DEG 24' E 1094.8 FT IN S LINE OF SEC FOR PL OF BEG, TH N 1 DEG 36' W 200.63 FT, TH N 88 DEG 24' E 110 FT, TH S 1 DEG 36' E 200.63 FT, TH S 88 DEG 24' W 110 FT TO PL OF BEG, BEING PART OF SE FRL 1/4 SEC. 27 T2S R6E 0.51 AC, ANN ARBOR TOWNSHIP, WASHTENAW COUNTY, MICHIGAN.

2872 Glazier Way, Jan and Debra Gombert

OLD SID - I 09-027-001-00 27-1A-1 COM AT NE COR OF SEC, TH W 981.65 FT IN N LINE OF SEC FOR PL OF BEG, TH E 196.05 FT IN N LINE OF SEC, TH S 13 DEG 42' 30" W 359.14 FT, TH N 59 DEG 53' 30" W

109.63 FT, TH N 81 DEG 45' W 16.27 FT, TH N 291.58 FT TO PL OF BEG, BEING PART OF NE FRL 1/4 SEC 27 T2S-R6E 1.00 AC, ANN ARBOR TOWNSHIP, WASHTENAW COUNTY, MICHIGAN.

3390 East Huron River Drive, Jeffrey and Diane Henry

OLD SID - I 09-100-026-00 AA 46-24 LOT 26 GEDDES FARMS SUBDIVISION, ANN ARBOR TOWNSHIP, WASHTENAW COUNTY, MICHIGAN.

350 Rock Creek Drive, Oran Hesterman and Linda Kurtz

OLD SID - I 09-142-001-00 AA 70A-1 LOT 54 HILLWOOD SUB #5, ANN ARBOR TOWNSHIP, WASHTENAW COUNTY, MICHIGAN.

485 Rock Creek Drive, Robert and Joan Howe

OLD SID - I 09-120-004-00 AA 65-4 LOT 4 HILLWOOD SUBDIVISION, ANN ARBOR TOWNSHIP, WASHTENAW COUNTY, MICHIGAN.

560 Rock Creek Drive, Thomas and Lisa Jeffries

OLD SID - I 09-125-006-00 AA 67-5 LOT 33 HILLWOOD SUBDIVISION NUMBER ONE, ANN ARBOR TOWNSHIP, WASHTENAW COUNTY, MICHIGAN.

200 Riverview Drive (2 Lots), Timothy and Jo Johnson

OLD SID - I 09-142-021-00 AA 70A-21 LOT 74 HILLWOOD SUB #5; ANN ARBOR TOWNSHIP, WASHTENAW COUNTY, MICHIGAN.

W.D. L2868 P897 AA 78-5B COM AT CENTER SEC 27, TH S 00-57-35 E 187.80 FT TO MOST N'LY COR LOT 28, HUNTINGTON WOODS NO 2 TO POB, TH 34.94 FT ALNG ARC- CURV-LFT, RAD=50.00 FT, CH=S 20-59-20 E 34.23 FT, TH NONTANGENTIALLY S 70-08-25 W 12.39 FT, TH N 00-57-35 W 36.17 FT TO POB. PT OF LOT 28, HUNTINGTON WOODS NO 2, ANN ARBOR TOWNSHIP, WASHTENAW COUNTY, MICHIGAN.

2675 Geddes Avenue, Jerome and Patricia Johnston

OLD SID - I 09-135-005-00 AA 69-5 LOT 40 HILLWOOD SUBDIVISION NUMBER 3, ANN ARBOR TOWNSHIP, WASHTENAW COUNTY, MICHIGAN.

1865 Newport Road, Sally Kapp

AA 19-4 Y10-91 BEG IN E LINE OF W 1/2 OF NE 1/4 AT A POINT WHICH IS 195.09 FT S OF NE COR OF W 1/2 OF NE 1/4, TH S 65.74 FT IN E LINE OF W 1/2 OF NE 1/4, TH N 89 DEG 25' W 661.40 FT, TH N 1 DEG 54' 30" E 65.80 FT, TH S 89 DEG 25' E 663.60 FT TO PL OF BEG, BEING A PART OF W 1/2 OF NE 1/4, EXC THAT PT LYING OF A LINE 55 FT W OF CLN ROAD. PT OF SEC 19, T2S-R6E 0.99 AC, ANN ARBOR TOWNSHIP, WASHTENAW COUNTY, MICHIGAN.

3875 East Huron River Drive, Elizabeth Kaufman and Weston Vivian

OLD SID - I 09-035-030-00 AA 35-13 COM AT SW COR OF E FRL 1/2 OF SE FRL 1/4 TH N 1 DEG 05'30" E 2001.30 FT IN W LINE OF E FRL 1/2 OF SE FRL 1/4, TH N 22 DEG 06' 30" E 144.54 FT, TH N 42 DEG 21' E 210.57 FT, TH S 86 DEG 52' 30" E 424.47 FT TO POINT ON ACIRCULAR CURVE FOR A PL OF BEG, TH ELY IN THE ARC OF A CIRCULAR CURVE TO THE LEFT A TRUE CURVE DIST OF 20.60 FT TO THE POINT OF TANGENCY OF SAID CURVE, THE CHORD SUBTENDING SAID ARC BEING 20.39 FT IN LENGTH AND HAVING A BEARING OF N 81 DEG 46' 30" E THE BEARING OF TANGENT TO SAID CURVE BEING N 81 DEG 03' E, SAID CURVE HAVING A CENTRAL ANGLE OF 14 DEG 10' AND A RADIUS OF 804.76 FT, TH N 81 DEG 03' E 110.49 FT, TH IN ARC OF CURVE RIGHT, RAD. 797.67 FT, CENT. ANGLE 21-18, TH S 77-39 E 35 FT, TH

NLY, WLY & SLY ALG 750 FT CONTOUR TO A PT. N 8-57 W 33 FT FROM POB, TH S 8-57 E 33 FT TO POB, BEING PART OF EFRL 1/2 OF SE FRL 1/4 SEC 35 T2S R6E 2.00 AC, ANN ARBOR TOWNSHIP, WASHTENAW COUNTY, MICHIGAN.

3660 Glazier Way, William and Anne Keesor

OLD SID - I 09-026-002-10 AA 26-3A-1B COM AT N 1/4 COR OF SEC 26, TH N 88-36-56 E 859.18 FT TO POB, TH N 88-36-56 E 190.0 FT, TH S 0-10-13 E 230.0 FT, TH S 88-36-56 W 190.0 FT, TH N 0-10-13 W 230.0 FT TO POB, PART NE 1/4 SEC 26 T2S R6E 1.00 AC, ANN ARBOR TOWNSHIP, WASHTENAW COUNTY, MICHIGAN.

2428 Fuller Court, Kevin Kerber and Kathryn Robine

AA 27-2L\10-91 COM AT N 1/4 POST OF SEC, THS 1467.04 FT IN N & S 1/4 LINE, TH N 53 DEG 44' 30" W 75.80 FT FOR A PL OF BEG, THN 53 DEG 44' 30" W 5.68 FT IN CENT OF GEDDES RD, TH N 55 DEG 06' W 94.32 FT IN CENT OF GEDDES RD, TH S 34 DEG 43' W 369.68 FT TO N BANK OF HURON RIVER, TH S 64 DEG 53' E 101.40 FT ALONG SAID RIVER, TH N 34 DEG 43' E 352.98 FT TO POB. PT OF NW 1/4 SEC 27, T2S-R6E .83 AC, ANN ARBOR TOWNSHIP, WASHTENAW COUNTY, MICHIGAN.

1335 West Huron River Drive, John and Kathleen King

AA 18-2 10-91 COM AT E 1/4 POST OF SEC, TH N 00 DEG 30' E 1411.11 FT IN THE E LINE OF SEC, TH N 47 DEG 03' W 41.22 FT, TH N 42 DEG 49' W 312.95 FT, TH E 56.25 FT TO THE S LINE OF THE MICHIGAN CENTRAL RAILROAD FOR A PL OF BEG, TH W 670.89 FT, TH N 10 DEG 12' W 216.50 FT, TH N 61 DEG 21' E 374.24 FT TO THE S LINE OF RAILROAD TH SE'LY ALONG THE RAILROAD TO THE POB. PT OF NE 1/4 SEC 17 T2S-R6E 3.94 AC, ANN ARBOR TOWNSHIP, WASHTENAW COUNTY, MICHIGAN.

2996 Appleway, Adam Kozma

OLD SID - I 09-135-007-00 AA 69-7 LOT 42 HILLWOOD SUBDIVISION NUMBER 3, ANN ARBOR TOWNSHIP, WASHTENAW COUNTY, MICHIGAN.

315 Orchard Hills Drive, George and Mary Lindquist

TRF 11-13-97 OLD SID I 09-130-001-00 AA 68-1 LOT 25 HILLWOOD SUB NO. 2., ANN ARBOR TOWNSHIP, WASHTENAW COUNTY, MICHIGAN.

1541 Newport Creek Drive (2 Lots), Carl and Kathleen Loomis

OLD SID - I 09-018-058-10 AA 18-14C-2B COM AT E 1/4 CORNER SEC. 18, TH N 89-55 W 1330.84 FT, TH S 00-27 W 1335.34 FT, TH N 89-26 W 992.82 FT, TH N 00-27 E 150.0 FT TO POB, TH N 89-26 W 290.43 FT, TH N 00-27 E 225.0 FT, TH S 89-26 E 290.43 FT, TH S 00-27 W 225.0 FT TO POB PART NW 1/4 SW 1/4 SEC 18 T2S R6E 1.50 AC, ANN ARBOR TOWNSHIP, WASHTENAW COUNTY, MICHIGAN.

OLD SID - I 09-018-058-20 AA 18-14C-2C COM AT E 1/4 CORNER SEC. 18, TH N 89-55 W 1330.84 FT, TH S 00-27 W 1335.34 FT, TH N 89-26 W 992.82 FT, TO POB, TH N 89-26 W 290.43 FT, TH N 00-27 E 150.0 FT, TH S 89-26 E 290.43 FT, TH S 00-27 W 150.0 FT TO POB. PART NW 1/4 SW 1/4 SEC 18 T2S R6E 1.0 AC, ANN ARBOR TOWNSHIP, WASHTENAW COUNTY, MICHIGAN.

3060 Dover Place, David and Stacy Markel

OLD SID - I 09-095-008-00 AA 45-8 LOT 8 GEDDES AVENUE RIVER VIEW HEIGHTS, ANN ARBOR TOWNSHIP, WASHTENAW COUNTY, MICHIGAN.

249 Pineview Court, Rory Marks and Fay Silverstein

1996 OLD SID - I 09-142-025-00 AA 70A-25 LOT 78 HILLWOOD SUB #5, ANN ARBOR TOWNSHIP, WASHTENAW COUNTY, MICHIGAN.

420 Huntington Drive, William and Patricia Martin

OLD SID - I 09-027-063-00 AA 27-25E-1 COM AT S 1/4 POST OF SEC, THN 0 DEG 57' 30" W 1184.76 FT IN N & S 1/4 LINE, TH N 0 DEG 57' 30" W 149.75 FT IN N & S 1/4 LINE, TH S 85 DEG 04' 30" E 180.25 FT, TH SLY 35.15 IN ARC OF CURVE RIGHT OF 121.11 FT RADIUS THE CHORD BEARS S 10 DEG 10' E 35.03 FT, TH S 0 DEG 35' E 144.97 FT, TH SWLY 20.01 FT IN ARC OF CURVE RIGHT OF 112 FT RADIUS THE CHORD BEARS S 24 DEG 50' W 20.00 FT, TH N 61 DEG 34' 30" W 122.38 FT, TH N 85 DEG 04' 30" W 75.0 FT TO PL OF BEG, BEING PART OF W 1/2 OF SE 1/4 SEC 27 T2S-R6E 0.46 AC, ANN ARBOR TOWNSHIP, WASHTENAW COUNTY, MICHIGAN.

3636 Riverside Drive, Conrad and Marjorie Mason

OLD SID - I 09-100-011-00 AA 46-10 LOT 11 GEDDES FARMS SUBDIVISION, ANN ARBOR TOWNSHIP, WASHTENAW COUNTY, MICHIGAN.

3005 Geddes Avenue, Edward and Mary May

OLD SID - I 09-027-060-00 AA 27-25B-5 COM AT S 1/4 POST OF SEC, THN 88 DEG 24' E 654.6 FT IN S LINE OF SEC FOR PL OF BEG, TH N 88 DEG 24' E 109.38 FT, TH N 13 DEG 02' E 129.11 FT, TH NORTH 1 DEG 36' W 73.08 FT, TH S 88 DEG 24' W 142 FT, TH S 1 DEG 36' E 198 FT TO PL OF BEG, BEING PART OF SE FRL 1/4 SEC 27 T2S-R6E 0.60 AC, ANN ARBOR TOWNSHIP, WASHTENAW COUNTY, MICHIGAN.

355 Rock Creek Court, Richard and Elizabeth McLeary

AA 65-10A\10-91 COM AT S 1/4 COR SEC 27, TH N 0-12-10 W 1532.81 FT, TH W 43.40 FT TO POB, TH S 0-02 E 213.45 FT, TH S 89-21-40 W 90.42 FT, TH S 89-21-40 W 40.03 FT, TH N 18-04 W 48.81 FT TH N 71-56 E 48.48 FT, TH N 18-04 W 22.53 FT, TH 89.24 FT IN ARC, RAD 283 FT, CHORD N 9-02 W 88.87 FT, TH N 44.09 FT, TH E 120.36 FT TO POB. PT OF LOT 10 & R.C.DR. HILLWOOD, ANN ARBOR TOWNSHIP, WASHTENAW COUNTY, MICHIGAN.

2018 Pontiac Trail, Ingrid Michot

OLD SID - I 09-205-013-10 AA 54-3B COM AT NW COR OF LOT 3, TH S 588.1 FT ON W/L LOT 3, TO POB, TH E 610 FT, TH S 414.89 FT, TH W 260.4 FT, THN 250.16 FT, TH W 349.25 FT, TH N 160 FT TO POB PART LOT 3 PLAT OF SURVEY OF SEC 16 T2S R6E 3.77 AC, ANN ARBOR TOWNSHIP, WASHTENAW COUNTY, MICHIGAN.

360 Rock Creek Drive, Gary and Sharon Nakpairat

1996 OLD SID - I 09-130-003-00 AA 68-3 LOT 27 HILLWOOD SUBDIVISION NO 2, ANN ARBOR TOWNSHIP, WASHTENAW COUNTY, MICHIGAN.

470 Rock Creek Drive, A. Reed Newland and Natalie Iglewicz

OLD SID - I 09-120-013-00 AA 65-11 BEG AT NW COR OF LOT 11, TH S 1 DEG 37' W 109.35 FT IN WLINE OF LOT 11, TH N 89 DEG 28' 30" E 11.59 FT TH S 01 DEG 37' W 93.15 FT, TH S 43 DEG 15' E 48.30 FT, TH N 35 DEG 15' E 224.30 FT IN E'LY LINE OF LOT 11, TH N'LY IN THE ARC OF A CIRCULAR CURVE TO THE LEFT OF 102 FT RADIUSTHRU A CENTRAL ANGLE OF 83 DEG 16' TH WLY IN ARC OF CURVE LEFT, RAD. 55.0 FT, CENT ANGLE 80-30, TH S 51-29 W 35 FT, TH SWLY IN ARC OF CURVE LEFT RAD. 282 FT, CENT ANGLE 18-56 TO POB, BEING PART OF LOT 11 HILLWOOD SUBDIVISION, ANN ARBOR TOWNSHIP, WASHTENAW COUNTY, MICHIGAN.

3091 Glazier Way, Richard Ratliff and Lindsay Olson

REWRITE PER QCD 08/07/1999 WD L2701 P445 ****FROM 0923375005 10/27/92AA 23-8A-1A COM AT SW COR OF SEC 23, TH N 89-5-30 E 499.93 FT, TH N 00-57-00 W 50.19 FT TO A POB, TH CONT N 00-57-00 W 126.94 FT, TH N 66-40-31 W 121.80 FT, TH N 29-45-0 E 110.98 FT, TH S 81-58-10 E 172.27 FT, TH N 89-13-13 E 40.00 FT, TH S 00-46-45 E 268.09 FT, TH N 74-12-53 W 10.16 FT, TH 147.28 FT ALNG ARC OF CURV-LFT-RAD 474.24 FT - CH N 83-11-42 W 146.69 FT TO THE POB. PT OF SW 1/4 SEC 23, T2S-R6E. 1.17 AC, ANN ARBOR TOWNSHIP, WASHTENAW COUNTY, MICHIGAN.

3081/3093 Glazier Way, David and Constance Osler

OLD SID - I 09-023-019-00 AA 23-8B COM AT SW COR OF SEC, TH N 89 DEG 06' 30" E IN S LINE OF SEC 95.95 FT FOR A PL OF BEG, TH N 0 DEG 47' 30" W 200 FT, TH N 89 DEG 06' 30" E 145 FT, TH S 0 DEG 47' 30"E 200 FT, TH S 89 DEG 06' 30" W 145 FT IN S LINE OF SEC TO THE PL OF BEG, BEING PART OF SW 1/4 OF SW 1/4 OF SW 1/4 SEC 23 T2S-R6E 0.67 AC, ANN ARBOR TOWNSHIP, WASHTENAW COUNTY, MICHIGAN.

WD L2701 P445 ****FROM 0923375005 10/27/92AA 23-8A-1B SW 1/4 OF SW 1/4 OF SW 1/4, EXC BEG AT SW COR OF SEC, THN 0 DEG 47' 30" E 671.55 FT ALONG W LINE OF SEC, TH N 88 DEG 57' 30" E 180.0 FT, TH S 470.84 FT, TH N 89 DEG 6' 30" E 66.5 FT, TH N 78 DEG 42' 30" E 150.0 FT, TH N 29-45-0 E 110.98 FT, TH S 81-58-10 E 172.27 FT, TH N 89-13-13 E 40 FT, TH S 0-46-45 E 295.69 FT, TH S 89-5-30 W 654.94 FT TO POBPT OF SW 1/4 SEC 23 T2S R6E 4.39 AC, ANN ARBOR TOWNSHIP, WASHTENAW COUNTY, MICHIGAN.

2053 Newport Road, Henry and Dorothy Owen

OLD SID - I 09-180-004-00 AA 49B-4 LOT 4 JENNINGS NEWPORT HEIGHTS, ANN ARBOR TOWNSHIP, WASHTENAW COUNTY, MICHIGAN.

640 Riverview Drive, Semyon and Matsuyo Portnow

OLD SID - I 09-095-010-00 AA 45-10 LOT 10, EXC THE W 20 FT THEREOF GEDDES AVENUE RIVER VIEW HEIGHTS, ANN ARBOR TOWNSHIP, WASHTENAW COUNTY, MICHIGAN.

395 Rock Creek Drive, Ronald Reed

OLD SID - I 09-120-008-00 AA 65-7 LOT 7 HILLWOOD SUBDIVISION, ANN ARBOR TOWNSHIP, WASHTENAW COUNTY, MICHIGAN.

1130 Elmwood Drive, Fouz and Jawdat Salamen

Lot 22, Geddes Farms Subdivision, part of the N 1/2 of Section 35, Ann Arbor Township, Washtenaw County, Michigan, as recorded in Liber 7 of Plats, Page 40 of Washtenaw County Records.

3053 Geddes Avenue, M. Lakshminaraya Sastry

OLD SID - I 09-027-050-00 27-24A COM AT S 1/4 POST OF SEC, THN 88 DEG 24' E 954.8 FT IN S LINE OF SEC FOR PL OF BEG, TH N 1 DEG 36' W 200.63 FT, TH N 88 DEG 24' E 140 FT, TH S 1 DEG 36' E 200.63 FT, TH S 88 DEG 24' W 140 FT TO PL OF BEG BEING PART OF SE FRL 1/4 SEC. 27 T2S R6E 0.64 AC, ANN ARBOR TOWNSHIP, WASHTENAW COUNTY, MICHIGAN.

3001 Geddes Avenue, Kirk and Linda Schueler

AA 27-20A-1B (-015) COM AT S 1/4 COR SEC 27, TH N 89-17-30 E 497.90 FT TO POB, TH N 10-19-20 E 138.62

FT, TH N 23-46-45 E 144.38 FT TH N 89-56-15 E 70.0 FT, TH S 00-43-30 E 266.67 FT, TH S 89-17-30 W 156.44 FT TO POB. PT OF SE 1/4 SEC 27 T2S R6E 0.75 AC, ANN ARBOR TOWNSHIP, WASHTENAW COUNTY, MICHIGAN.

395 Huntington Drive, Thomas Sidlik and Rebecca Boylan

REWRITE SURVEY AA 27-23A (017) COM AT SW COR LOT 9, HUNTINGTON WOODS NO 1, TH S 88-24-00 W 100.00 FT TO POB, TH CONT S 88-24-00 W 263.35 FT, TH N 30-59-34 W 288.15 FT, TH N'LY 42.11 FT ALNG ARC-CURV-LFT, RAD=168.54 FT, CH=N 18-28-00 E 42.00 FT, TH N 65-58-30 E 148.75 FT, TH S 82-38-00 E 357.35 FT, TH S 01-38-17 E 68.48 FT, TH S 88-24-00 W 100.00 FT, TH S 01-33-13 E 223.12 FT TO POB. PT OF SE 1/4 SEC 27, T2S-R6E. 2.76 AC, ANN ARBOR TOWNSHIP, WASHTENAW COUNTY, MICHIGAN.

2650 Geddes Avenue, Sheryl Szady

AA 34-63 \10-91 COM AT N 1/4 POST OF SEC 34, TH NWLY 268.20 FT IN A LINE MAKING A SWLY ANGLE OF 100 DEG 09' 30" WITH THE N & S 1/4 LINE OF SEC 34, FOR A PLOF BEG, TH DEFL 100 DEG 09' 30" TO LEFT 393.23 FT, TH DEFL 90 DEG TO LEFT 132 FT, TH DEFL 90 DEG TO LEFT 369.72 FT, TH DEFL 79 DEG 50' 30" TO LEFT 134.10 FT TO POB. PT OF SW 1/4 SEC 27 & NW 1/4 SEC 34, T2S-R6E, ANN ARBOR TOWNSHIP, WASHTENAW COUNTY, MICHIGAN.

2521 Newport Road, Arnold and Ruth Tannenbaum

OLD SID: I09-018-017-00 AA 18-5B COM AT E 1/4 CORNER SEC 18, TH WEST 1791.50 FT IN E & W 1/4 LINE, TH DEFL 90 DEG RIGHT 155.8 FT TO POB, TH CONT ON SAME COURSE 165 FT, TH DEFL 90 DEG RIGHT 349.72 FT, TH DEFL 70 DEG 14' RIGHT 175.33 FT, TH DEFL 109 DEG 46' RIGHT TO POB. PART NE 1/4 SEC 18 T2S R6E 1.48 AC, ANN ARBOR TOWNSHIP, WASHTENAW COUNTY, MICHIGAN.

1210 Arlington Boulevard, Charles and Marian Titus

OLD SID - I 09-034-043-00 34-54 COM AT E 1/4 POST OF SEC, TH W 1501 FT IN E & W 1/4 LINE, TH DEFL 91 DEG 36' 30" TO RIGHT 155.25 FT, TH DEFL 5 DEG 10' TO LEFT 281.15 FT FOR PL OF BEG, TH CONTINUING IN SAME COURSE 18.85 FT TO POINT OF CURVATURE, TH IN ARC OF A CIRCULAR CURVE TO RIGHT THRU A CENTRAL ANGLE OF 12 DEG 40' THE CHORD SUBTENDING SAID ARC BEING 81.15 FT IN LENGTH, SAID CURVE HAVING A CENTRAL ANGLE OF 30 DEG 24' AND RADIUS OF 368.06 FT, TH WLY 218.85 FT IN A LINE MAKING A SWLY ANGLE OF 99 DEG 05' WITH THE ABOVE MENTIONED CHORD, TH DEFL 101 DEG 38' TO THE LEFT 135 FT, TH DEFL 87 DEG 34' TO LEFT 212.14 FT TO PL OF BEG BEING PART OF NE 1/4 SEC 34 T2S R6E, ANN ARBOR TOWNSHIP, WASHTENAW COUNTY, MICHIGAN.

219 Barton Drive, Helmut and Martha Unger

OLD SID - I 09-017-064-00 (17-38D-) BEG AT NE COR OF LOT 1 OF LONG SHORE PARK SUBDIVISION, TH SOUTH 44 DEG 27' 30" W 149.95 FT, TH S 45 DEG 17' 30" E 64.39 FT TH S 50 DEG 52' 30" E 67.26 FT, TH S 52 DEG 15' EAST 17.55 FT, TH N 35 DEG 27' E 100.22 FT, TH N 1 DEG 42' W 124 FT, TH N 89 DEG 59' 30" W 61.54 FT TO PL OF BEG, BEING PART OF SE FRL 1/4 SEC 17 T2S-R6E 0.45 AC, ANN ARBOR TOWNSHIP, WASHTENAW COUNTY, MICHIGAN.

750 Arlington Boulevard, J. Kevin and Lisa Vasconi

MLC L3048 P244 **FROM 0934160001 11/01/94 AA 34-24B COM AT N 1/4 COR SEC 34, TH S 00-01-00 E 210.00 FT ALNG N/S 1/4 LN TO POB, TH N 89-59-00 E 199.42 TO C/L ARLINGTON RD, TH ALNG C/L S'LY 137.54 FT ALNG ARC-CURV-LFT RAD=317.92 FT CH=S 30-14-00 E 136.48 FT, TH S 42-37-40 E 11.35 FT, TH S'LY 5.02 FT ALNG ARC-CURV- RT RAD=418.68 CH=S 42-17-05 E 5.02 FT, TH S 89-59-00 W 279.16 FT, TH N 00-01-00 W 130.00 FT TO POB. PT OF NE 1/4 SEC 34, T2S-R6E, ANN ARBOR TOWNSHIP, WASHTENAW COUNTY, MICHIGAN.

3430 East Huron River Drive, Yen-ling Chou and Rudolf von Meister

Lots 27, 38 and the Westerly 10 feet of Lot 28, measured at right angle from the property line dividing Lots 27 and 28; Geddes Farms Subdivision, part of the N 1/2 of Section 35, Ann Arbor Township, Washtenaw County, Michigan, as recorded in Liber 7 of Plats, Page 40 of Washtenaw County Records.

2665 Geddes Avenue, Bruce T. Wallace

OLD SID - I 09-135-004-00 AA 69-4 LOT 39 HILLWOOD SUBDIVISION NUMBER 3, ANN ARBOR TOWNSHIP, - WASHTENAW COUNTY, MICHIGAN.

581 Huntington Drive, James and Lisa Weidenbach

OLD SID - I 09-135-001-00 AA 69-1 LOT 36 HILLWOOD SUBDIVISION NUMBER 3, ANN ARBOR TOWNSHIP, WASHTENAW COUNTY, MICHIGAN.

3007 Geddes Avenue, James and Donna Wessel-Walker

OLD SID - I 09-027-057-00 27-25B-2 COM AT S 1/4 POST OF SEC, THN 88 DEG 24' E 654.6 FT IN S LINE OF SEC, TH N 1 DEG 36' W 198 FT FOR PL OF BEG, TH N 88 DEG 24' E 142 FT, THN 1 DEG 36' WEST 237.3 FT. TH S 88 DEG 24' W 142 FT, THS 1 DEG 36' E 237.3 FT TO PL OF BEG, BEING PART OF SE FRL 1/4 SEC 27 T2S-R6E 0.77 AC, ANN ARBOR TOWNSHIP, WASHTENAW COUNTY, MICHIGAN.

320 Riverview Drive, Eric and Yoshiko Wright

OLD SID - I 09-027-070-15 AA 27-25I-3 COM AT CENTER SEC 27 TH S 0-57-35 E 867.64 FT, TH N 89-02-30 E 300.0 FT, TH S 34-50-06 E 326.74 FT TH N 14-03 E 53.87 FT, TH N 40-13 E 26.55 FT TH S 55-12-30 E 95.74 FT TO POB, TH N 40-46 E 205.72 FT, TH S 52-42-20 E 97.43 FT TH S 40-12 W 201.24 FT TH N 55-12-30 W 99.80 FT TO POB PART SE 1/4 SEC 27 T2S R6E .46 AC 1996 TRF, ANN ARBOR TOWNSHIP, WASHTENAW COUNTY, MICHIGAN.

151 Barton Drive, Peter Zeman and Beverly Wood

OLD SID - I 09-185-005-00 AA 50-5 LOT 5 LONG SHORE PARK, ANN ARBOR TOWNSHIP, WASHTENAW COUNTY, MICHIGAN.

I, Jacqueline Beaudry, Clerk of the City of Ann Arbor, Michigan, certify that this is a true copy of Resolution R-07-605, passed by the Ann Arbor City Council on 12/17/2007.

Attest: Anissa R. Bowden
Anissa R. Bowden, Council Coordinator

December 19, 2007
Date Certified