





C:\Elenbaas C:\Users\icelenbaas\Desktop\traver_location.mxd

Date: 3/27/2015 1:43:12 PM

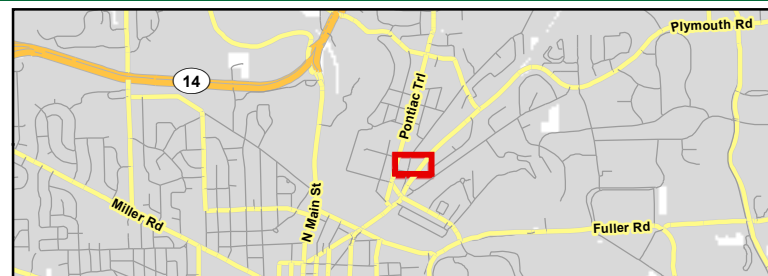


Legend

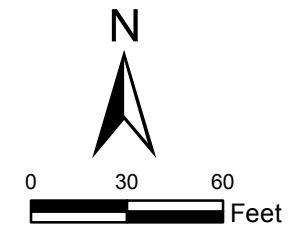
-  Proposed Catch Basin
-  Proposed Storm Sewer

Copyright 2015 City of Ann Arbor, Michigan

No part of this product shall be reproduced or transmitted in any form or by any means, electronic or mechanical, for any purposes, without prior written permission from the City of Ann Arbor.



LOCATION MAP



This map complies with National Map Accuracy Standards for mapping at 1 inch = 100 feet. The City of Ann Arbor and its mapping contractors assume no legal responsibility for the content and/or inappropriate use of information represented on this map.

Project
**TRAVER STREET
 STORM SEWER**
 Figure No.
1
 Title

PROJECT LOCATION