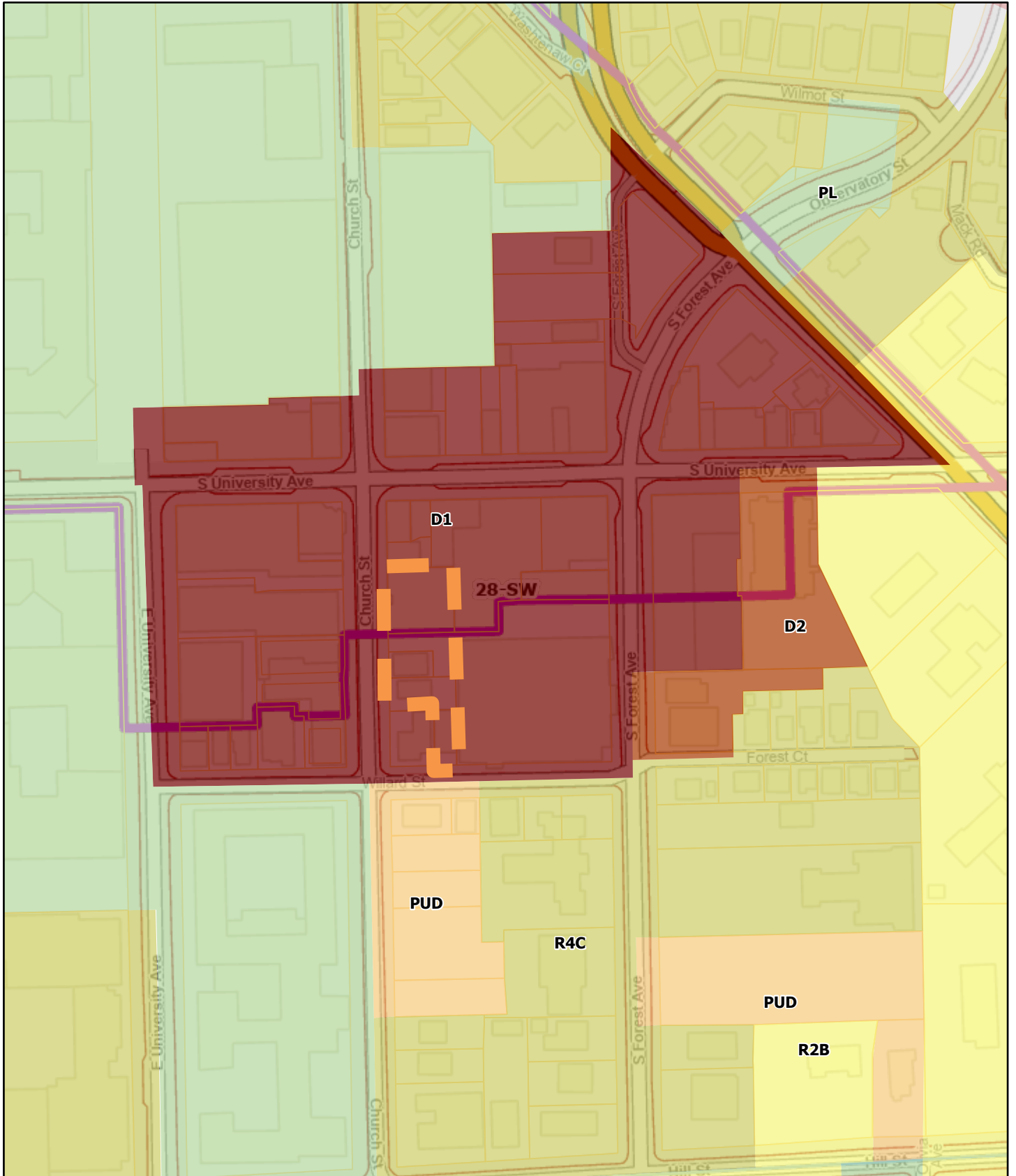
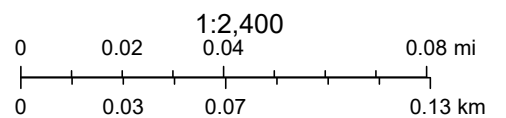


# City of Ann Arbor Base Zoning Map



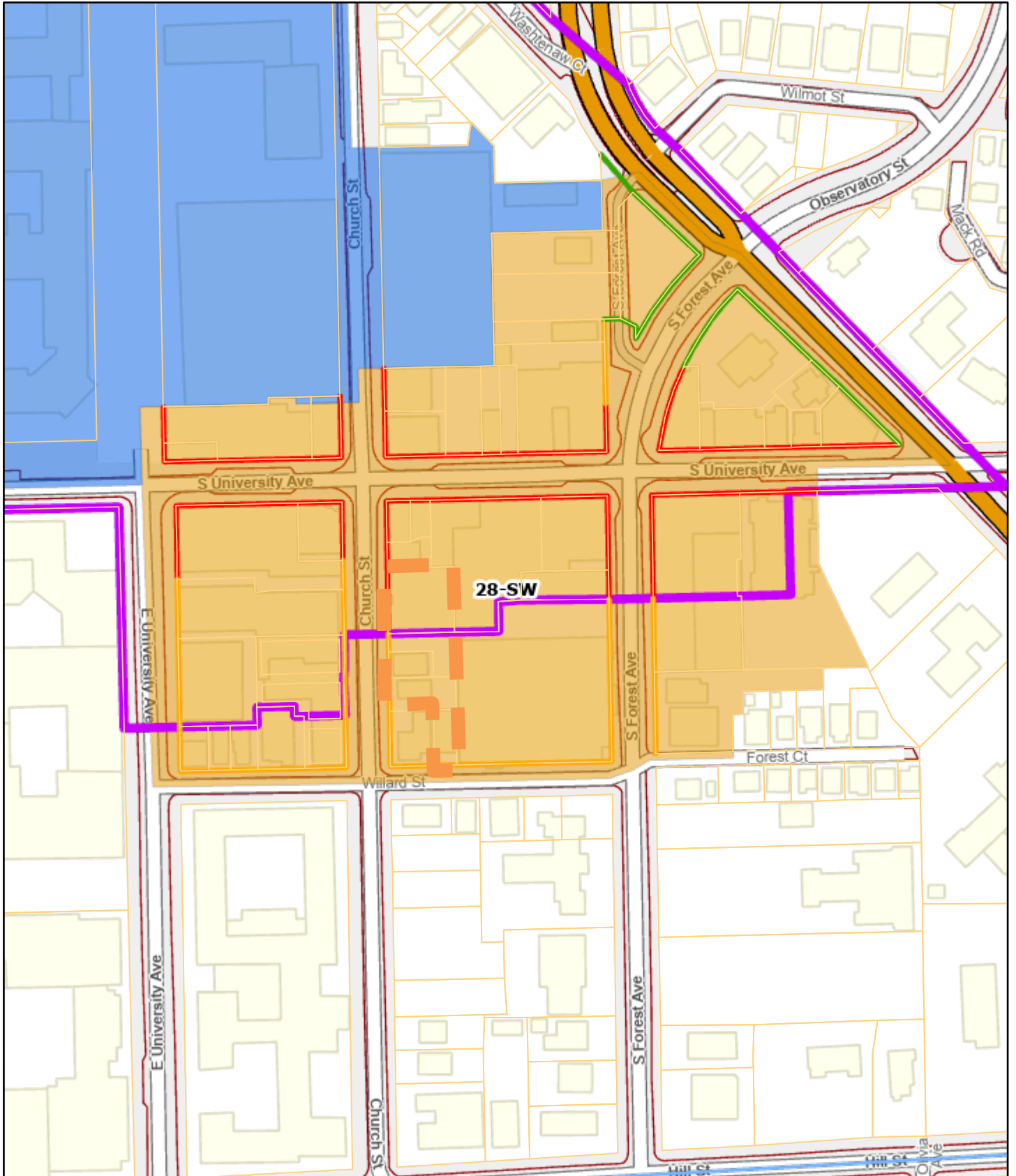
5/10/2024, 12:02:44 PM

- Override 1
- PUD-Planned Unit Development
- City Zoning Districts
- C1-Local Business
- D1-Downtown Core
- D2-Downtown Interface
- P-Parking
- PL-Public Land
- Parcels
- Quarter Sections
- DDA Boundary



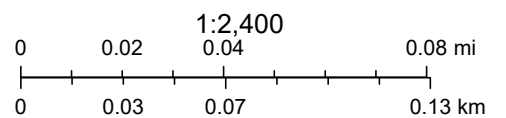
City of Ann Arbor

# City of Ann Arbor Overlay Zoning Map w/ Street Type



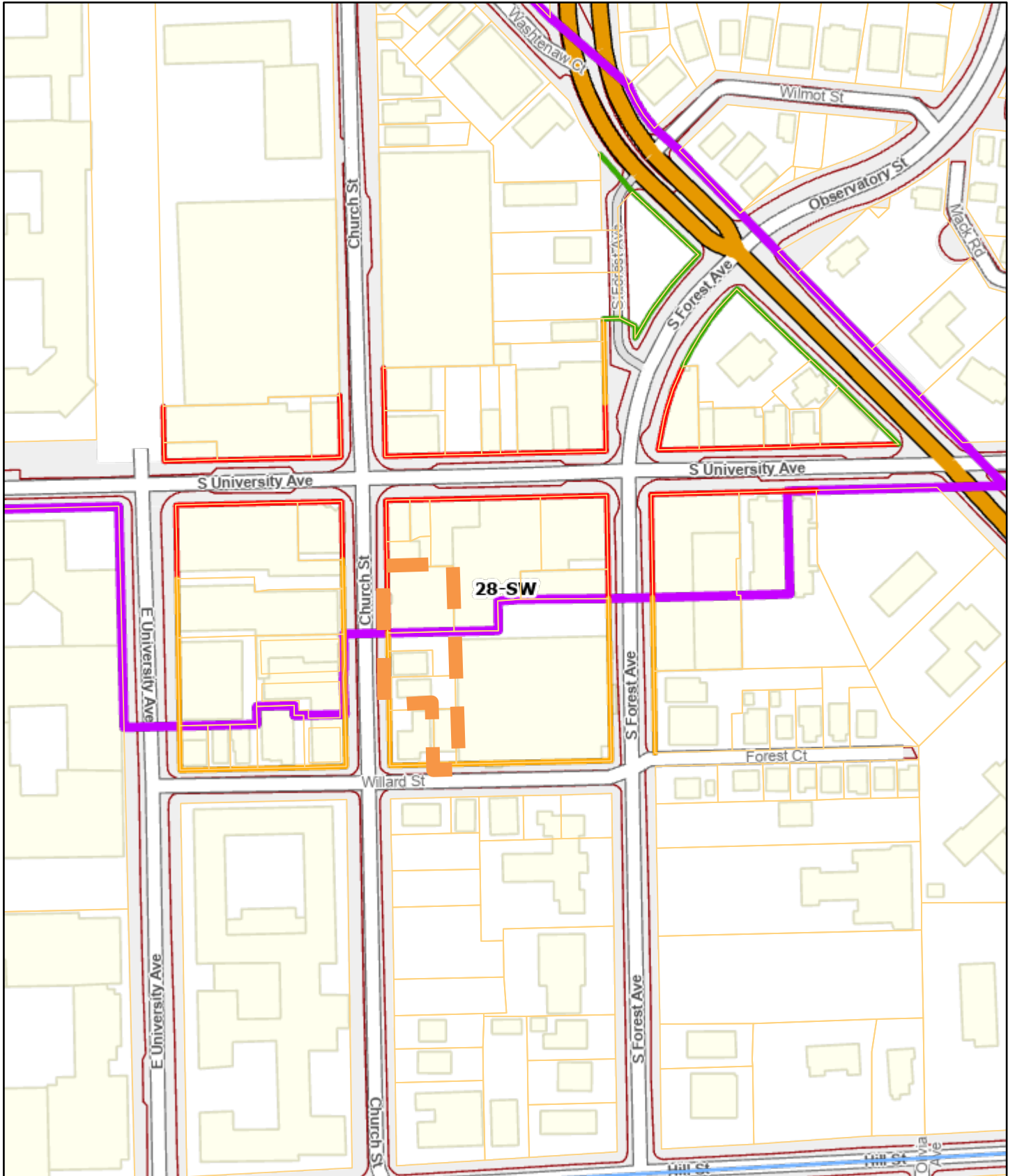
5/10/2024, 12:05:23 PM

- Override 1
- Parcels
- South University
- Central Campus
- Street Frontage Primary
- Street Frontage Secondary
- Front Yard
- Quarter Sections
- DDA Boundary



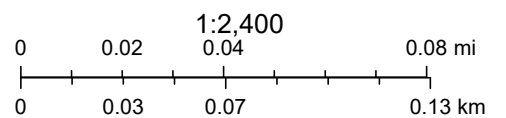
City of Ann Arbor

# City of Ann Arbor Street Type Designations



5/10/2024, 12:06:51 PM

- Override 1
- Parcels
- Street Frontage
- Primary
- Secondary
- Front Yard
- Quarter Sections
- DDA Boundary



City of Ann Arbor