

NOTICE OF HEARING CONCERNING PUBLIC CORPORATIONS
TO BE ASSESSED AND APPORTIONMENT OF COSTS
OF THE ALLEN CREEK DRAIN DRAINAGE DISTRICT
FARMER'S MARKET PROJECT

NOTICE IS HEREBY GIVEN that pursuant to the provisions of Chapter 20 of Act 40, of Public Acts of Michigan, 1956, as amended, necessary proceedings have been taken for cleaning out, relocating, widening, deepening, straightening, tiling, extending or relocating along a highway, constructing branches, relief drains or connections to the Allen Creek Drain known as the **Farmers Market Storm Water Controls Drain Project**, the location thereof to is as described in Attachment 1:

NOTICE IS FURTHER GIVEN that the Drainage Board for said drain determined that the following public corporations should be assessed for the cost of said project, to wit:

CITY OF ANN ARBOR, Washtenaw County, Michigan, at large, for benefits to public health;

COUNTY OF WASHTENAW, Michigan for benefits to County roads;

STATE OF MICHIGAN, Department of Transportation for benefits to State Highways.

NOTICE IS FURTHER GIVEN that the cost of improvements to the Allen Creek Drain Farmer's Market Project, the necessity of was determined by the Drainage Board on Friday, December 22, 2008, has been tentatively apportioned as follows, to wit:

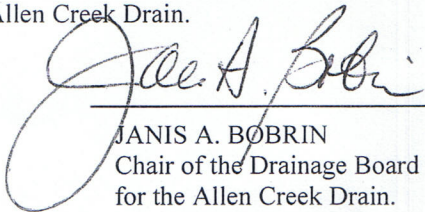
City of Ann Arbor, Washtenaw County, Michigan, at large for benefits to public health 95.4%

COUNTY OF WASHTENAW, Michigan for benefits to County roads . . . 0.7%

STATE OF MICHIGAN, Department of Transportation for benefits to State Highways 3.9%

NOTICE IS FURTHER GIVEN, that the Drainage Board for the Allen Creek Drain will meet at 11:30 a.m. Michigan Time on the 16th of January, 2009, in the Office of the Washtenaw County Drain Commissioner, Western County Service Center, 705 N. Zeeb Rd., Second Floor, Ann Arbor, Michigan, for the purpose of hearing any objections of public corporations to be assessed, or any taxpayers thereof. No further opportunity for consideration of these matters will be afforded.

This Notice is given by order of the Drainage Board for the Allen Creek Drain.



JANIS A. BOBRIN
Chair of the Drainage Board
for the Allen Creek Drain.

Dated: 22-December-2008

CITY OF ANN ARBOR
CITY CLERK
REC'D

2009 JAN -5 PM 12:13

DRAIN NAME
Allen Creek

PROJECT NAME:
Farmer's Market

PROJECT DESCRIPTION:
Remove accumulated sedimentation to provide long-term maintenance capability.

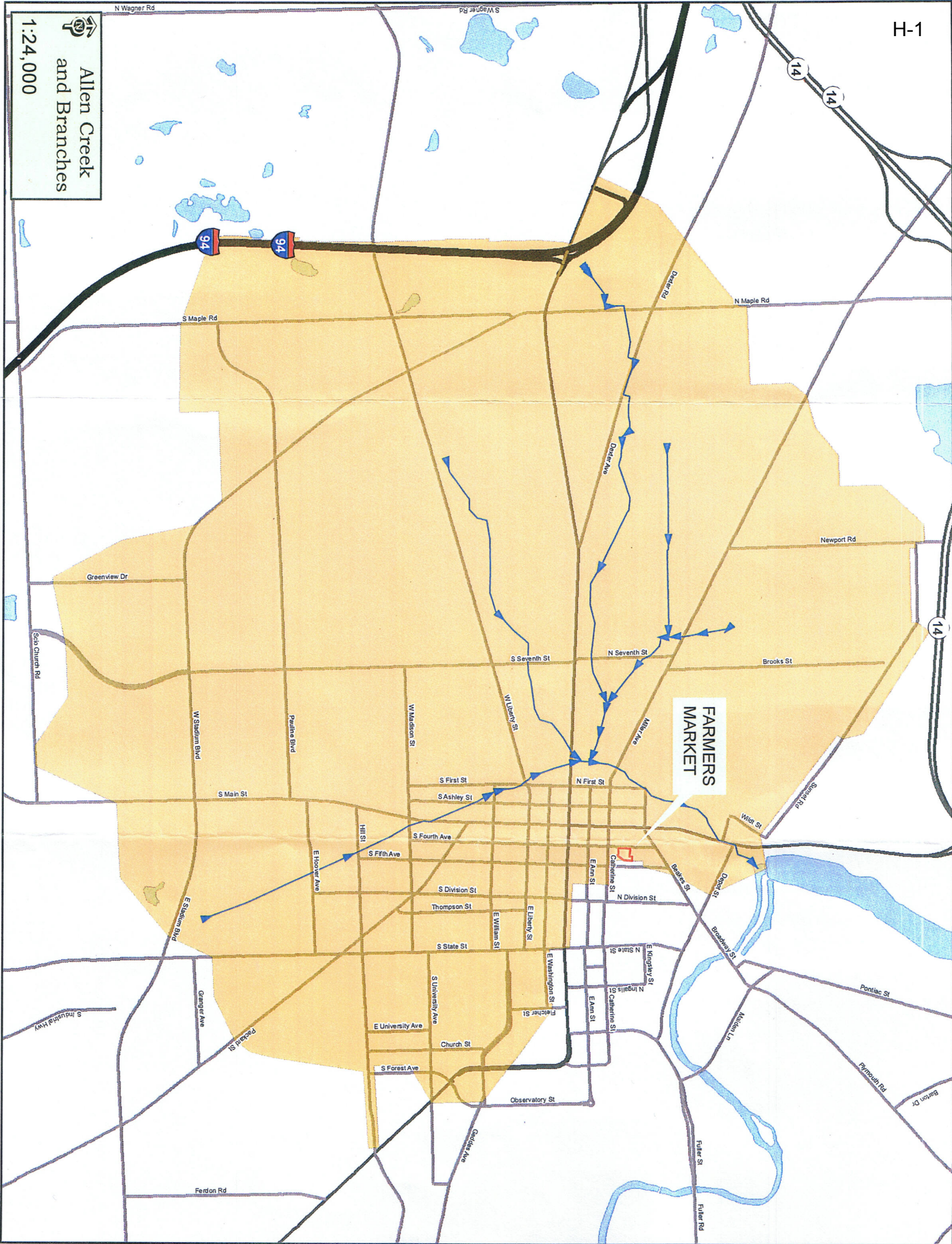
PROJECT LOCATION:

Commencing at a point at the NE Corner of Section 29 T2S, R6E Thence south along the east line of said section 777.14 feet; thence S 86-53-41.07 W 1423.47 feet to the point of beginning; thence following eight courses. S 1-49-50.43 W 143.993 feet; thence S 36-33-50.92 W 135.298 feet; thence N 53-43-30.51 W 33.702 feet; thence N 88-12-26.82 W 94.946 feet; N 1-51-35.23 E 198.745 feet; thence S 88-12-32.91 E 132.155 feet; thence N 1-52-29.48 E 37.29 feet; thence S 88-13-5.89 E 67.543 feet to the point of beginning.

DRAIN ROUTE AND COURSE:

Commencing at the west bank of the Huron River, immediately downstream from the Argo Dam, being in the SE 114 QP Section 20, Town 2 South, Range 6 East, Ann Arbor Township, Washtenaw County, Michigan; thence proceeding in a southwesterly direction to a crossing of Miller Road at the Arbor Railroad; thence proceeding southerly along the Ann Arbor Railroad to a junction with the West Park Drain; thence continuing southerly along the Ann Arbor Railroad to a point just north of West Huron Street to a junction with the Murray Washington Drain; thence proceeding southeasterly along the Ann Arbor Railroad to a point between Washington Street and West Liberty Street to a junction with the Eber White Drain; thence proceeding southeasterly along the Ann Arbor Railroad to a point of termination in Ferry Field, said termination point next to the Ann Arbor Railroad located between the center lines of Dewey Street and McKinley Avenue extended westerly to said Railroad. Commencing at its junction with the Allen Creek Drain; thence proceeding northwesterly to a junction with the West Park Fairgrounds Drain, said junction being in West Park; thence continuing northwesterly to a junction with the West Park-Mack School Branch Drain, said junction being at Arbor-View Boulevard and Maple Ridge; thence proceeding westerly along Arbor-View to the drains termination point at Westwood Avenue. West Park-Mack School Branch Drain Commencing at its junction with the West Park-Miller Drain, said junction being at Arbor-View Boulevard and Maple Ridge; thence proceeding northwesterly across Miller Road, through the Mack School property and along Red Oak Road to the drains termination point at Mixtwood Road. West Park-Fairgrounds Drain Commencing at its

Allen Creek
and Branches
1:24,000



NOTICE OF HEARING CONCERNING PUBLIC CORPORATIONS
TO BE ASSESSED AND APPORTIONMENT OF COSTS
OF THE ALLEN CREEK DRAIN DRAINAGE DISTRICT
STADIUM BOULEVARD PROJECT

NOTICE IS HEREBY GIVEN that pursuant to the provisions of Chapter 20 of Act 40, of Public Acts of Michigan, 1956, as amended, necessary proceedings have been taken for cleaning out, relocating, widening, deepening, straightening, tiling, extending or relocating along a highway, constructing branches, relief drains or connections to the Allen Creek Drain known as the **Stadium Boulevard Storm Water Controls Drain Project**, The location thereof to is as described in Attachment 1:

NOTICE IS FURTHER GIVEN that the Drainage Board for said drain determined that the following public corporations should be assessed for the cost of said project, to wit:

CITY OF ANN ARBOR, Washtenaw County, Michigan, at large, for benefits to public health;

COUNTY OF WASHTENAW, Michigan for benefits to County roads;

STATE OF MICHIGAN, Department of Transportation for benefits to State Highways.

NOTICE IS FURTHER GIVEN that the cost of improvements to the Allen Creek Drain Stadium Boulevard Project, the necessity of which will be determined by the Drainage Board on Friday, December 22, 2008, has been tentatively apportioned as follows, to wit:

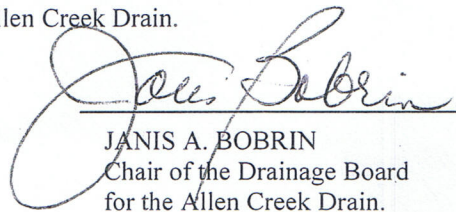
City of Ann Arbor, Washtenaw County, Michigan, at large for benefits to public health 95.4%

COUNTY OF WASHTENAW, Michigan for benefits to County roads . . . 0.7%

STATE OF MICHIGAN, Department of Transportation for benefits to State Highways 3.9%

NOTICE IS FURTHER GIVEN, that the Drainage Board for the Allen Creek Drain will meet at 11:30 a.m. Michigan Time on the 16th of January, 2009, in the Office of the Washtenaw County Drain Commissioner, Western County Service Center, 705 N. Zeeb Rd., Second Floor, Ann Arbor, Michigan, for the purpose of hearing any objections to apportionments. No further opportunity for consideration of these matters will be afforded.

This Notice is given by order of the Drainage Board for the Allen Creek Drain.


JANIS A. BOBRIN
Chair of the Drainage Board
for the Allen Creek Drain.

Dated: 22-December-2008

CITY OF ANN ARBOR
-CITY CLERK
REC'D

2009 JAN -5 PM 12:13

DRAIN NAME

Allen Creek

PROJECT NAME:

Stadium Boulevard

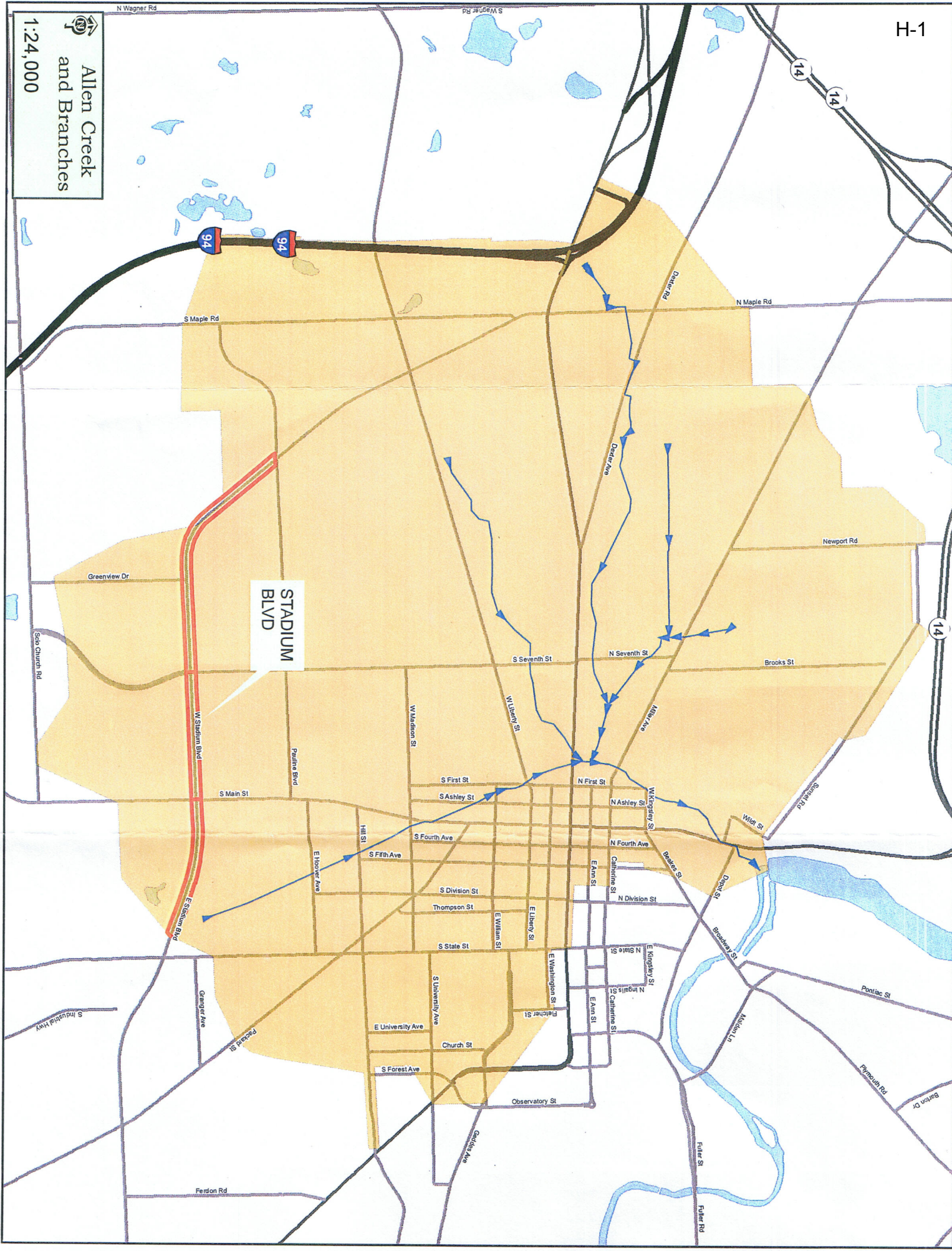
PROJECT DESCRIPTION:

Design and Construct Stormwater Management Control Measures

PROJECT LOCATION:

Commencing at a point at the SE Corner of Section 32 T2S, R6E Thence north along the east line of said section 2160.99 feet; thence S 87-23-52.24 W 318.939 feet to the point of beginning; thence following fifty-seven (57) courses. Thence S 63-58-32.19 E 32.228 Feet; Thence S 68-31-40.64 E 447.401 Feet; Thence S 72-9-30.09 E 518.853 Feet; Thence S 74-39-59.78 E 162.422 Feet; Thence S 78-53-48.61 E 204.335 Feet; Thence S 83-25-44.39 E 254.119 Feet; Thence S 87-51-12.66 E 318.253 Feet; Thence N 86-47-51.51 E 475.452 Feet; Thence N 87-33-5.49 E 1172.961 Feet; Thence N 87-33-35.39 E 971.671 Feet; Thence N 87-27-37.71 E 946.77 Feet; Thence N 87-21-50.82 E 598.844 Feet; Thence N 87-58-40.25 E 298.986 Feet; Thence S 88-10-5.20 E 149.216 Feet; Thence S 80-44-28.59 E 65.696 Feet; Thence S 74-46-7.05 E 74.072 Feet; Thence S 71-43-23.55 E 93.939 Feet; Thence S 63-31-32.47 E 127.076 Feet; Thence S 56-19-21.12 E 88.275 Feet; Thence S 49-49-39.30 E 94.188 Feet; Thence S 43-32-28.60 E 63.887 Feet; Thence S 39-49-26.64 E 408.521 Feet; Thence S 39-18-41.39 E 704.395 Feet; Thence S 39-19-34.00 E 356.964 Feet; Thence N 87-28-59.81 E 199.723 Feet; Thence N 39-28-28.03 W 561.194 Feet; Thence N 39-10-2.04 W 619.678 Feet; Thence N 39-50-49.77 W 418.062 Feet; Thence N 43-52-53.41 W 79.331 Feet; Thence N 50-5-49.79 W 112.379 Feet; Thence N 56-38-14.80 W 107.231 Feet; Thence N 63-31-37.80 W 138.927 Feet; Thence N 67-33-4.35 W 9.532 Feet; Thence N 71-5-34.55 W 86.349 Feet; Thence N 74-25-40.26 W 22.984 Feet; Thence N 75-3-27.10 W 86.795 Feet; Thence N 81-2-11.10 W 82.346 Feet; Thence N 86-51-2.91 W 75.724 Feet; Thence S 88-7-27.04 W 694.702 Feet; Thence S 87-29-10.85 W 774.555 Feet; Thence S 87-16-1.02 W 469.144 Feet; Thence S 87-42-28.30 W 329.794 Feet; Thence S 87-28-59.99 W 641.539 Feet; Thence S 87-33-6.00 W 1169.518 Feet; Thence S 86-50-30.66 W 366.477 Feet; Thence S 86-40-55.99 W 111.968 Feet; Thence N 88-57-0.92 W 124.451 Feet; Thence N 86-57-33.13 W 177.39 Feet; Thence N 84-26-24.97 W 116.016 Feet; Thence N 82-29-0.22 W 120.324 Feet; Thence N 78-57-46.97 W 192.643 Feet; Thence N 74-41-36.13 W 154.138 Feet; Thence N 72-9-29.29 W 513.853 Feet; Thence N 68-30-53.20 W 434.417 Feet; Thence S 50-35-44.75 W 66.353 Feet; Thence S 24-52-9.70 W 58.186 Feet; Thence S 24-52-14.64 W 41.444 Feet to the point of beginning.

Allen Creek
and Branches
1:24,000



NOTICE OF HEARING CONCERNING PUBLIC CORPORATIONS
TO BE ASSESSED AND APPORTIONMENT OF COSTS
OF THE ALLEN CREEK DRAIN DRAINAGE DISTRICT
PIONEER HIGH SCHOOL PROJECT

NOTICE IS HEREBY GIVEN that pursuant to the provisions of Chapter 20 of Act 40, of Public Acts of Michigan, 1956, as amended, necessary proceedings have been taken for cleaning out, relocating, widening, deepening, straightening, tiling, extending or relocating along a highway, constructing branches, relief drains or connections to the Allen Creek Drain known as the **Allen Creek Pioneer High School Storm Water Detention System Drain Project**, the location thereof to is as described in Attachment 1:

NOTICE IS FURTHER GIVEN that the Drainage Board for said drain determined that the following public corporations should be assessed for the cost of said project, to wit:

CITY OF ANN ARBOR, Washtenaw County, Michigan, at large, for benefits to public health;

COUNTY OF WASHTENAW, Michigan for benefits to County roads;

STATE OF MICHIGAN, Department of Transportation for benefits to State Highways.

NOTICE IS FURTHER GIVEN that the cost of improvement of the Allen Creek Drain Poiner High School Project, the necessity of which was determined by the Drainage Board on Friday, December 22, 2008, has been tentatively apportioned as follows, to wit:

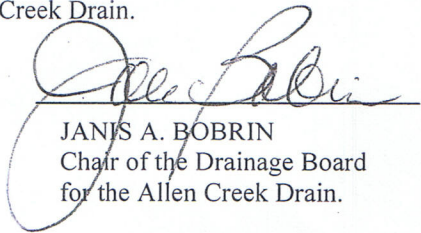
City of Ann Arbor, Washtenaw County, Michigan, at large for benefits to public health 95.4%

COUNTY OF WASHTENAW, Michigan for benefits to County roads . . . 0.7%

STATE OF MICHIGAN, Department of Transportation for benefits to State Highways 3.9%

NOTICE IS FURTHER GIVEN, that the Drainage Board for the Allen Creek Drain will meet at 11:30 a.m. Michigan Time on the 16th of January, 2009, in the Office of the Washtenaw County Drain Commissioner, Western County Service Center, 705 N. Zeeb Rd., Second Floor, Ann Arbor, Michigan, for the purpose of hearing any objections to apportionments. No further opportunity for consideration of these matters will be afforded.

This Notice is given by order of the Drainage Board for the Allen Creek Drain.


JANIS A. BOBRIN
Chair of the Drainage Board
for the Allen Creek Drain.

CITY OF ANN ARBOR
CITY CLERK
REC'D

2009 JAN -5 PM 12:13

Date: 22-December-2008

DRAIN NAME

Allen Creek

PROJECT NAME:

Pioneer High School

PROJECT DESCRIPTION:

Construction of an underground detention system to improve downstream quality and quantity.

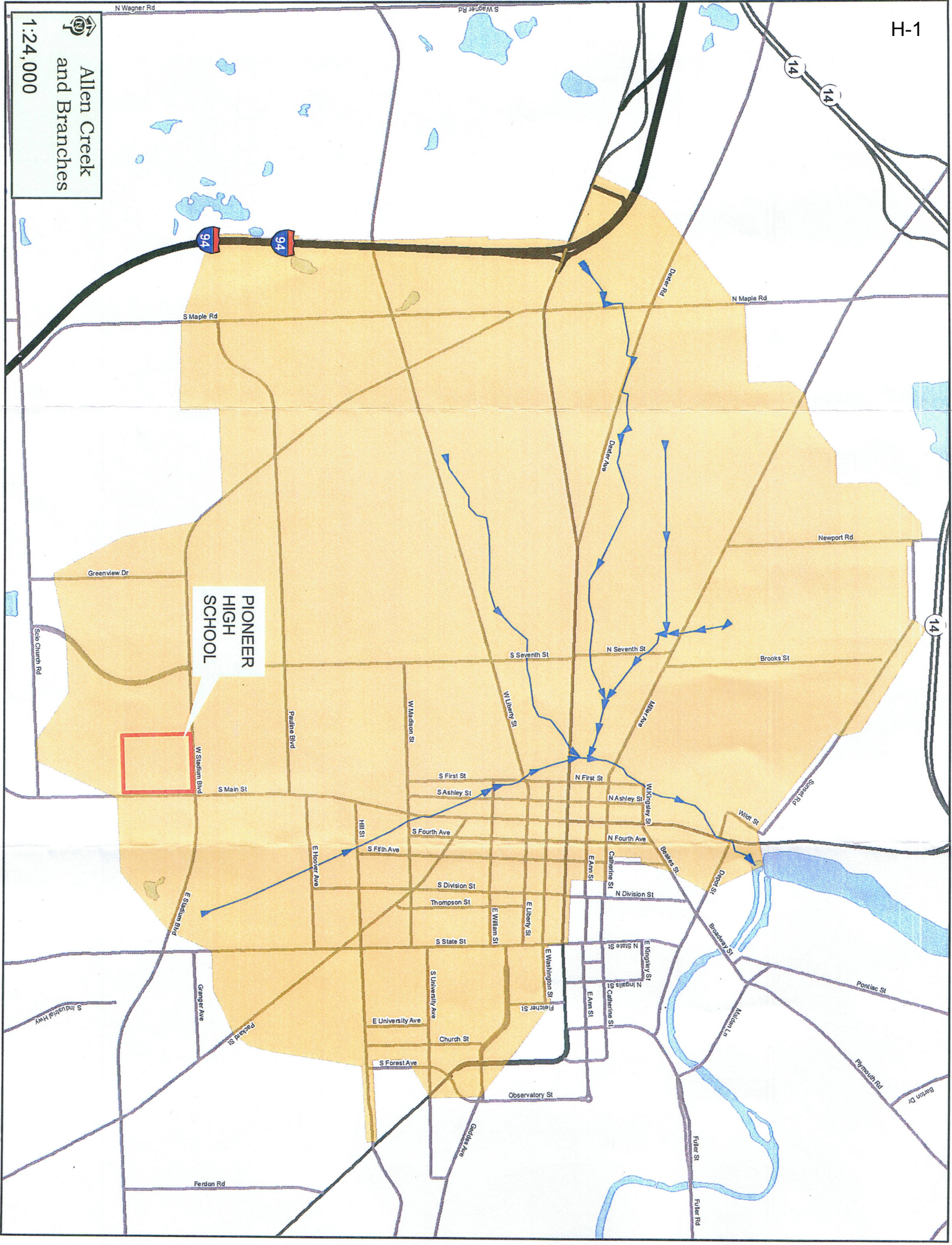
PROJECT LOCATION:

Commencing at a point at the SE Corner of Section 32 T2S, R6E Thence east along the south line of said section 1624.165 feet; thence S 1-17-0.50 E 1443.372 feet to the point of beginning; thence following four courses. N 1-40-31.74 W 1142.328 feet; thence N 87-34-41.74 E 972.198; thence S 1-14-7.97 E 1152.918 feet; thence S 88-11-57.20 W 963.266 feet to the point beginning.

DRAIN ROUTE AND COURSE:

Commencing at the west bank of the Huron River, immediately downstream from the Argo Dam, being in the SE 114 QP Section 20, Town 2 South, Range 6 East, Ann Arbor Township, Washtenaw County, Michigan; thence proceeding in a southwesterly direction to a crossing of Miller Road at the Arbor Railroad; thence proceeding southerly along the Ann Arbor Railroad to a junction with the West Park Drain; thence continuing southerly along the Ann Arbor Railroad to a point just north of West Huron Street to a junction with the Murray Washington Drain; thence proceeding southeasterly along the Ann Arbor Railroad to a point between Washington Street and West Liberty Street to a junction with the Eber White Drain; thence proceeding southeasterly along the Ann Arbor Railroad to a point of termination in Ferry Field, said termination point next to the Ann Arbor Railroad located between the center lines of Dewey Street and McKinley Avenue extended westerly to said Railroad. Commencing at its junction with the Allen Creek Drain; thence proceeding northwesterly to a junction with the West Park Fairgrounds Drain, said junction being in West Park; thence continuing northwesterly to a junction with the West Park-Mack School Branch Drain, said junction being at Arbor-View Boulevard and Maple Ridge; thence proceeding westerly along Arbor-View to the drains termination point at Westwood Avenue. West Park-Mack School Branch Drain Commencing at its junction with the West Park-Miller Drain, said junction being at Arbor-View Boulevard and Maple Ridge; thence proceeding northwesterly across Miller Road, through the Mack School property and along Red Oak Road to the drains termination point at Mixtwood Road. West Park-Fairgrounds Drain Commencing at its junction with the West Park Drain, said junction being in West Park; thence southeasterly and westerly to a termination point at the 72" CMP at the Fairgrounds, said termination point being 229 feet --west of Doty Avenue and north of Dexter Avenue

Allen Creek
and Branches
1:24,000



PIONEER
HIGH
SCHOOL

