

NOTICE OF HEARING CONCERNING PUBLIC CORPORATIONS TO BE ASSESSED AND APPORTIONMENT OF COSTS OF THE TRAVER CREEK DRAIN STREAM BANK STABILIZATION PROJECT

NOTICE IS HEREBY GIVEN that pursuant to the provisions of Chapter 20 of Act 40, of Public Acts of Michigan, 1956, as amended, necessary proceedings have been taken for a Drain Project for the Traver Creek Drain, the location thereof to be as follows described in Attachment 1.

NOTICE IS FURTHER GIVEN that the Drainage Board for said drain determined that the following public corporations should be assessed for the cost of said project, to wit:

CITY OF ANN ARBOR, Washtenaw County, Michigan, at large, for benefits to public health;

COUNTY OF WASHTENAW, Michigan, for benefits to County Roads;

STATE OF MICHIGAN, Department of Transportation for benefits to State Highways.

NOTICE IS FURTHER GIVEN that the cost of improvement of the Traver Creek Drain, the necessity of which was determined by the Drainage Board on January 20, 2011, has been tentatively apportioned as follows, to wit:

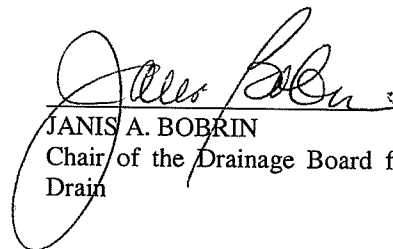
CITY OF ANN ARBOR, Washtenaw County, Michigan, at large for benefits to public health . . . 86.11%


COUNTY OF WASHTENAW, Michigan, for benefits to County Roads4.78%

STATE OF MICHIGAN, Department of Transportation for benefits to State Highways9.11%

NOTICE IS FURTHER GIVEN, that the Drainage Board for the Traver Creek Drain will meet at 11:30 a.m. Michigan Time on the 25th day of February, 2011, in the Office of the Washtenaw County Water Resources Commissioner, Western County Service Center 705 N. Zeeb Road, Second Floor, Ann Arbor, Michigan, for the purpose of hearing any objections of public corporations to be assessed, or any taxpayers thereof. No further opportunity for consideration of these matters will be afforded.

This Notice is given by order of the Drainage Board for the Traver Creek Drain.


JANIS A. BOBRIN
Chair of the Drainage Board for the Traver Creek Drain

, 2011

2011 JAN 32 PM 3:16

CITY OF ANN ARBOR
CITY CLERK
REC'D

ATTACHMENT 1

DRAIN NAME

Traver Creek

PROJECT NAME:

Traver Creek Stream Bank Stabilization

PROJECT DESCRIPTION:

Stabilize streambank to reduce property damage, channel incising, erosion and sedimentation.

PROJECT LOCATION:

The main stem of Traver Creek upstream of Plymouth and downstream of Barton.

NOTICE OF HEARING CONCERNING PUBLIC CORPORATIONS
TO BE ASSESSED AND APPORTIONMENT OF COSTS OF THE TRAVER CREEK DRAIN CISTERN
INSTALLATION, DOWNSPOUT DISCONNECTION AND TREE PLANTING PROJECT

NOTICE IS HEREBY GIVEN that pursuant to the provisions of Chapter 20 of Act 40, of Public Acts of Michigan, 1956, as amended, necessary proceedings have been taken for a Drain Project for the Traver Creek Drain, the location thereof to be as follows described in Attachment 1.

NOTICE IS FURTHER GIVEN that the Drainage Board for said drain determined that the following public corporations should be assessed for the cost of said project, to wit:

CITY OF ANN ARBOR, Washtenaw County, Michigan, at large, for benefits to public health.


NOTICE IS FURTHER GIVEN that the cost of improvement of the Traver Creek Drain, the necessity of which was determined by the Drainage Board on January 20, 2011, has been tentatively apportioned as follows, to wit:

CITY OF ANN ARBOR, Washtenaw County, Michigan, at large for benefits to public health 100%

NOTICE IS FURTHER GIVEN, that the Drainage Board for the Traver Creek Drain will meet at 11:30 a.m. Michigan Time on the 25th day of February, 2011, in the Office of the Washtenaw County Water Resources Commissioner, Western County Service Center 705 N. Zeeb Road, Second Floor, Ann Arbor, Michigan, for the purpose of hearing any objections of public corporations to be assessed, or any taxpayers thereof. No further opportunity for consideration of these matters will be afforded.

This Notice is given by order of the Drainage Board for the Traver Creek Drain.

24 Jan, 2011


JANIS A. BOBRIN
Chair of the Drainage Board for the Traver Creek
Drain

2011 JAN 32 PM 3: 16

CITY OF ANN ARBOR
CITY CLERK
REC'D

ATTACHMENT 1

DRAIN NAME

Traver Creek Drain

PROJECT NAME:

Cistern Installation, Downspout Disconnection and Tree Planting in Traver Creek

PROJECT DESCRIPTION:

Locate and install cisterns and trees at various locations, and redirect roof drains away from impervious surfaces.

PROJECT LOCATION:

Throughout the district, as described below. Locations of cisterns and trees will be on publically owned property: parks, road rights-of-way.

The Drainage Boundary for the Traver Creek Drain comprises approximately 4280 acres of land in the City of Ann Arbor, and Ann Arbor Township (T2S, R6E); and in Northfield Township (T1S, R6E) Washtenaw County Michigan, all of which is tributary to a point on the Huron River approximately 2600 feet east and 700 feet north of the S.W. corner of Section 21, T2S, R6E; and comprised of the following areas:

- 1) That part of the south ½ of Section 32, T1S, R6E Northfield Twp., Washtenaw County, Michigan described as follows: Beginning at the SE corner of said Section 32, thence north 1600 feet in the east line of said Section 32; thence West parallel to the south line of Section 32 to the center line of US-23 expressway; thence northwesterly 1500 feet to a point 1900 feet north of the south line of Section 32; thence southwesterly to a point in the south line of the Section, said point being 3700 feet west of the SE corner of Section 32; thence east 3700 feet in the South line of Section 32 to the place of beginning.
- 2) That part of the south ½ of Section 33, T1S, R6E Northfield Twp., Washtenaw County Michigan described as follows: Beginning at the SW corner of said Section 33, thence North 1600 feet in the west line of said Section 33; thence East 1800 feet parallel to the south line of Section 33, thence southeasterly to a point on the south line of Section 33, said point being 4700 feet east of the S.W. corner of Section 33; thence West 4700 feet in the south line of Section 33 to the place of beginning.
- 3) That part of Section 3, T2S, R6E, Ann Arbor Township, Washtenaw County, Michigan described as follows: Beginning at the NW corner of said Section 3, thence southeasterly 2000 feet to a point 400 feet south of the north line of Section 3; thence south 3000 feet parallel to the west line of Section 3; thence southeasterly to a point in the south line of Section 3 said point being 3000 feet east of the S.W. corner of Section 3; thence West 3000 feet in the south line of Section 3; thence North in the west line of Section 3 to the place of beginning.
- 4) All of Section 4, T2S, R6E Ann Arbor Township Washtenaw County Michigan.
- 5) That part of Section 5, T2S, R6E Ann Arbor Township, Washtenaw County Michigan described as follows: Beginning at the NE corner of said Section 5, thence south in the east line of Section 5 to the SE corner; thence west 4600 feet in the south line of Section 5; thence North 2500 feet parallel to the east line of Section 5; thence northeasterly to a point on the north line of Section 5 said point being 3250 feet west of the NE corner of Section 5; thence east 3250 feet in the north line of Section 5 to the Place of Beginning.
- 6) That part of Section 8, T2S, R6E Ann Arbor Township Washtenaw County Michigan described as follows: Beginning at the N.E. corner of said Section 8, thence south in the east line of Section 8 to the SE corner; thence west 400 feet in the south line of Section 8; thence northwesterly 2300 feet to a point which is 1300 feet west of the east line of Section 8; thence northwesterly 1300 feet to a point which is 2500 feet west of the east line of Section 8; thence north parallel to the east line of Section 8 to the center line of Stein Road; thence westerly 1700 feet in the center line of Stein Road; thence northwesterly to a point on the north line

of Section 8 said point being 4600 feet west of the NE corner of Section 8; thence east 4600 feet in the north line of Section 8 to the Place of Beginning.

- 7) All of Section 9, T2S, R6E City of Ann Arbor and Ann Arbor Township Washtenaw County, Michigan except beginning at the S.W. corner of said Section 9, thence North 500 feet in the West line of Section 9; thence East 900 feet parallel to the South line of Section 9; thence southwesterly to a point on the south line of Section 9 said point being 700 feet east of the SW corner of Section 9; thence West 700 feet in the south line of Section 9 to the Place of Beginning.
- 8) All of Section 10, T2S, R6E City of Ann Arbor and Ann Arbor Township Washtenaw County Michigan – except beginning at the NE corner of said Section 10, thence south 2000 feet in the east line of Section 10; thence northwesterly 2050 feet to a point which is 1080 feet south of the North line of Section 10; thence northwesterly to a point on the north line of Section 10 said point being 2250 feet west of the NE corner of Section 10; thence East 2250 feet along the north line of Section 10 to the Place of Beginning.
- 9) That part of the West ½ of Section 11, T2S, R6E City of Ann Arbor and Ann Arbor Township Washtenaw County, Michigan – described as follows: Beginning at the Southwest corner of said Section 11, thence North 3300 feet in the West line of Section 11; thence southeasterly 1350 feet to a point 1100 feet east of the West line of Section 11; thence South parallel to the west line of Section 11 to the center line of the eastbound lane of US 23 expressway; thence westerly 500 feet in the center line of said eastbound road; thence south 200 feet parallel to the west line of Section 11; thence southeasterly 900 feet to a point which is 1300 feet east of the west line of Section 11; thence South parallel to the west line of Section 11 to the South line of Section 11; thence west in the south line of Section 11 to the Place of Beginning.
- 10) That part of Section 14, T2S, R6E City of Ann Arbor, Washtenaw County Michigan described as follows: Beginning at the NW corner of said Section 14, thence east 1300 feet in the North line of Section 14; thence South 650 feet parallel to the west line of Section 14; thence West parallel to the North line of Section 14 to the West line of Section 14; thence North 650 feet in the West line of Section 14 to the Place of Beginning.
- 11) All of Section 15, T2S, R6E City of Ann Arbor and Ann Arbor Township, Washtenaw County Michigan except beginning at the SE corner of said Section 15, thence west in the south line of Section 15 to the center line of Nixon Road; thence North 2850 feet in the center line of Nixon Road; thence northeasterly to a point on the east line of Section 15, said point being 3850 feet north of the SE corner of Section 15; thence south 3850 feet in the east line of Section 15 to the Place of Beginning.
- 12) That part of Section 16, T2S, R6E City of Ann Arbor and Ann Arbor Township Washtenaw County Michigan described as follows: Beginning at the NE corner of said Section 16, thence south in the east line of Section 16 to the SE corner; thence West in the south line of Section 16 to the S ¼ corner; thence North 1370 feet in the N & S ¼ line; thence northwesterly 3950 feet to a point which is 500 feet east of the west line of Section 16; thence Northeasterly to a point on the North line of Section 16 said point being 700 feet east of the NW corner of Section 16; thence east in the north line of Section 16 to the Place of Beginning.
- 13) That part of Section 21, T2S, R6E City of Ann Arbor, Washtenaw County Michigan described as follows: Beginning at the NE corner of said Section 21; thence West in the North line of Section 21 to the N ¼ corner; thence continuing west 300 feet in the North line of Section 21; thence southwesterly approximately 1600 feet to a point in the center line of Taylor Street, said point being 100 feet easterly of the center line of Pontiac Street; thence South 1380 feet parallel to Pontiac Street; thence deflecting 90° to the right approximately 450 feet to the west property line of Wright Street; thence southerly in the west line of Wright Street to the South property line of Longshore; thence easterly in the south line of Longshore and Moore Streets, and their south lines extended, to the easterly line of Broadway; thence northeasterly in the easterly line of Broadway to the northerly line of Maiden Lane; thence southeasterly 450 feet in the northerly line of Maiden Lane; thence northeasterly 250 feet to a point on the westerly line of Nielsen Court, thence southeasterly 200 feet parallel to Maiden Lane; thence deflecting 90° to the left 270 feet; thence deflecting 90° to the right approximately 680 feet to the westerly property line of Island Drive; thence northeasterly 250 feet along the westerly property line of island Drive; thence Northwesterly

approximately 1060 feet to a point which is 50 feet southeasterly of the southerly property line of Broadway and 300 feet northeasterly of the northeasterly property line of Jones Drive; thence northeasterly 2,950 feet parallel to Broadway; thence southeasterly to a point on the east line of Section 21 said point being 2700 feet south of the NE corner of Section 21; thence North 2700 feet in the east line of Section 21 to the Place of Beginning.

- 14) That part of the West ½ of Section 22, T2S, R6E City of Ann Arbor Washtenaw County Michigan described as follows: Beginning at the NW corner of said Section 22, thence East in the north line of Section 22 approximately 2950 feet to the center line of Plymouth Road; thence southwesterly 1350 feet in the center line of Plymouth Road; thence Southeasterly approximately 1100 feet to the intersection of the center lines of Beal and Bishop Streets; thence Southwesterly 1450 feet to a point which is 2700 feet south of the North line of Section 22; thence west parallel to the North line of Section 22 to the West line of Section 22, thence North 2700 feet in the west line of Section 22 to the Place of Beginning.

The above described land being part of Section 32 and 33, T1S, R6E Northfield Township, and all of Section 4, T2S, R6E Ann Arbor Township, and part of Sections 3, 5, 8, 9, 10, 11, 14, 15, 16, 21 and 22, T2S, R6E City of Ann Arbor and Ann Arbor Township; all of said land lying within Washtenaw County Michigan being 4280 acres of land more or less.

NOTICE OF HEARING CONCERNING PUBLIC CORPORATIONS TO BE ASSESSED AND
APPORTIONMENT OF COSTS OF THE SWIFT RUN DRAIN CISTERN INSTALLATION, DOWNSPOUT
DISCONNECTION AND TREE PLANTING PROJECT

NOTICE IS HEREBY GIVEN that pursuant to the provisions of Chapter 20 of Act 40, of Public Acts of Michigan, 1956, as amended, necessary proceedings have been taken for a Drain Project for the Swift Run Drain, the location thereof to be as follows described in Attachment 1.

NOTICE IS FURTHER GIVEN that the Drainage Board for said drain determined that the following public corporations should be assessed for the cost of said project, to wit:

CITY OF ANN ARBOR, Washtenaw County, Michigan, at large, for benefits to public health.

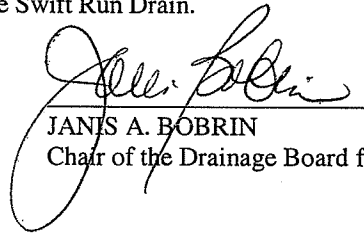
NOTICE IS FURTHER GIVEN that the cost of improvement of the Swift Run Drain, the necessity of which was determined by the Drainage Board on January 20, 2011, has been tentatively apportioned as follows, to wit:

City of Ann Arbor, Washtenaw County, Michigan, at large for benefits to public health 100%

NOTICE IS FURTHER GIVEN, that the Drainage Board for the Swift Run Drain will meet at 11:30 a.m. Michigan Time on the 25th day of February, 2011, in the Office of the Washtenaw County Water Resources Commissioner, Western County Service Center 705 N. Zeeb Road, Second Floor, Ann Arbor, Michigan, for the purpose of hearing any objections of public corporations to be assessed, or any taxpayers thereof. No further opportunity for consideration of these matters will be afforded.

This Notice is given by order of the Drainage Board for the Swift Run Drain.

24 Jan, 2011


JANIS A. BOBRIN
Chair of the Drainage Board for the Swift Run Drain

2011 JAN 32 PM 3:16
REC'D
CITY CLERK
CITY OF ANN ARBOR

ATTACHMENT 1

DRAIN NAME

Swift Run Drain

PROJECT NAME:

Cistern Installation, Downspout Disconnection and Tree Planting in Allen Creek

PROJECT DESCRIPTION:

Locate and install cisterns and trees at various locations, and redirect roof drains away from impervious surfaces.

PROJECT LOCATION:

Throughout the district, as described below. Locations of cisterns and trees will be on publically owned property: parks, road rights-of-way.

Commencing at a point on the South Quarter Corner of Section 36 T2S R6E thence N 0-38-22 W 2623.30 feet; thence S 88-58-30 W 1042 feet; thence N 0-1-13 W 1200.67 feet to the point of beginning, thence the following courses. Thence S 79-30-29 W 309.454 feet; Thence S 75-15-25 W 442.819 feet; Thence S 75-4-3 W 349.896 feet; Thence S 72-38-42 W 188.91 feet; Thence S 79-41-58 W 126.001 feet; Thence S 82-34-5 W 261.396 feet; Thence S 34-59-31 E 137.568 feet; Thence S 20-33-29 W 96.282 feet; Thence S 40-36-4 W 103.904 feet; Thence S 50-1-3 E 933.934 feet; Thence S 31-11-6 W 625.717 feet; Thence S 42-8-13 W 398.938 feet; Thence S 0-0-0 W 112.69 feet; Thence S 25-1-3 E 233.177 feet; Thence S 43-39-34 W 851.901 feet; Thence S 32-28-18 W 229.584 feet; Thence S 26-33-48 W 157.495 feet; Thence S 74-44-48 W 200.773 feet; Thence S 44-59-54 W 249.022 feet; Thence S 0-0-0 W 228.91 feet; Thence S 10-34-0 W 143.652 feet to the South Line of Section 35 T2S R6E; Thence S 10-34-0 W 853.172 feet; Thence S 32-52-6 W 504.43 feet; Thence N 81-57-50 W 279.767 feet; Thence S 15-15-23 W 148.628 feet to the south line of WASHTENAW AVE; Thence S 1-6-7 E 339.013 feet; Thence S 23-12-0 W 198.556 feet; Thence S 85-49-53 W 637.467 feet; Thence S 41-1-17 W 1483.949 feet; Thence S 1-21-10 W 1293.791 feet; Thence S 84-53-49 W 572.609 feet; Thence S 12-43-26 W 647.337 feet to the south line of PACKARD RD.; Thence S 88-46-53 W 478.77 feet along PACKARD RD.; Thence S 1-17-24 W 1130.767 feet; Thence S 8-31-57 W 205.97 feet; Thence S 41-11-6 W 324.787 feet; Thence S 63-26-13 W 74.67 feet to the west line of section 11 T3S R6E; Thence S 63-26-14 W 39.19 feet; Thence S 70-49-11 W 248 feet; Thence S 39-5-40 W 209.95 feet; Thence S 19-42-29 W 724.818 feet; Thence S 55-17-49 W 1594.865 feet to the south line of I-94; Thence S 87-34-10 W 686.108 feet; Thence S 1-30-19 E 479.139 feet; Thence S 65-33-4 W 1142.544 feet; Thence N 88-46-51 W 344.141 feet; Thence S 37-31-10 W 606.68 feet; Thence S 3-40-29 W 657.792 feet; Thence S 12-50-4 W 552.575 feet; Thence S 24-58-26 W 589.516 feet; Thence S 6-5-18 W 552.151 feet; Thence S 82-48-2 W 350.487 feet; Thence S 51-3-39 W 2463.489 feet; Thence S 36-22-34 E 973.085 feet; Thence S 45-45-20 E 269.916 feet; Thence S 21-41-20 E 693.286 feet; Thence S 2-1-17 W 622.63 feet; Thence S 1-0-18 W 834.665 feet; Thence S 86-25-41 E 1046.234 feet to the west line of section 22 T3S R6E; Thence S 82-12-8 E 2675.808 feet; Thence N 80-24-47 E 1064.6 feet; Thence N 64-56-49 E 612.37 feet; Thence N 27-56-13 E 1197.411 feet; Thence N 32-13-56 E 833.703 feet; Thence N 0-37-21 W 591.827 feet; Thence N 87-53-29 E 1400 feet; Thence N 0-51-43 W 1424.876 feet to the east/west quarter section line of section 14 T32 R6E; Thence N 0-51-43 W 2010.83 feet; Thence N 50-8-0 E 466.65 feet to the north line of I-94; Thence N 17-21-14 W 246.836 feet; Thence N 22-49-37 W 1365.479 feet; Thence N 49-6-23 E 678.533 feet; Thence N 1-26-16 W 1102.49 feet; Thence N 87-53-4 E 1551.586 feet; Thence N 27-39-18 E 242.573 feet; Thence N 15-36-37 E 719.074 feet; Thence N 14-26-39 E 694.121 feet; Thence N 0-0-0 E 203.69 feet; Thence N 88-52-35 E 374.108 feet; Thence N 88-52-35 E 664.912 feet; Thence N 2-30-19 W 815.54 feet; Thence S 88-49-26 E 2907.884 feet; Thence N 1-10-33 E 500 feet; Thence S 88-49-26 E 300 feet; Thence N 1-10-33 E 500 feet; Thence S 88-49-26 E 300 feet; Thence N 1-10-33 E 299.999 feet; Thence S 88-49-26 E 400 feet; Thence N 1-50-12 W 736.469 feet; Thence S 78-0-28 E 1417.718 feet to the west line of section 6 T3S R7E; Thence N 1-43-33 W 897.812 feet along the west line of section 6 T3S R7E; Thence N 1-44-14 W 2408.107 feet; Thence N 88-15-45 E 1000 feet; Thence N 15-0-0 E 1499.999 feet; Thence N 64-59-59 W 500 feet; Thence N 1-47-47 W 600 feet; Thence N 34-59-59 E 191.832 feet; Thence N 35-0-0 E 508.169 feet; Thence N 34-17-33 W 538.573 feet; Thence S 79-21-39 W 2257.572 feet; Thence S 90-0-0 W 69.24 feet; Thence S 85-59-45 W 1792.652 feet; Thence N 27-51-41 W 735.497 feet; Thence S 68-42-52 W 476.816 feet; Thence N 0-20-27 W 606.661 feet; Thence North 101.43 feet to the point of beginning. Drainage district area approximately 2957.45 acres.

NOTICE OF HEARING CONCERNING PUBLIC CORPORATIONS
TO BE ASSESSED AND APPORTIONMENT OF COSTS OF THE MALLETTS CREEK DRAIN STREAM
BANK STABILIZATION PROJECT

NOTICE IS HEREBY GIVEN that pursuant to the provisions of Chapter 20 of Act 40, of Public Acts of Michigan, 1956, as amended, necessary proceedings have been taken for a Drain Project for the Malletts Creek Drain, the location thereof to be as follows described in Attachment 1.

NOTICE IS FURTHER GIVEN that the Drainage Board for said drain determined that the following public corporations should be assessed for the cost of said project, to wit:

CITY OF ANN ARBOR, Washtenaw County, Michigan, at large, for benefits to public health;

COUNTY OF WASHTENAW, Michigan, for benefits to County Roads;

STATE OF MICHIGAN, Department of Transportation for benefits to State Highways.

NOTICE IS FURTHER GIVEN that the cost of improvement of the Malletts Creek Drain, the necessity of which was determined by the Drainage Board on January 20, 2011, has been tentatively apportioned as follows, to wit:

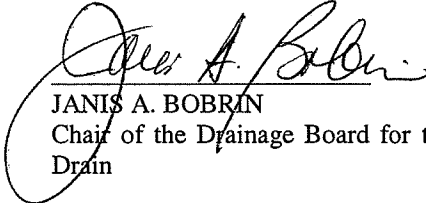
City of Ann Arbor, Washtenaw County, Michigan, at large for benefits to public health 92.50%

Washtenaw County Road Commission, at large, for benefits to County Roads 1.88%

STATE OF MICHIGAN, Department of Transportation for benefits to State Highways 5.62%

NOTICE IS FURTHER GIVEN, that the Drainage Board for the Malletts Creek Drain will meet at 11:30 a.m. Michigan Time on the 25th day of February, 2011, in the Office of the Washtenaw County Water Resources Commissioner, Western County Service Center 705 N. Zeeb Road, Second Floor, Ann Arbor, Michigan, for the purpose of hearing any objections of public corporations to be assessed, or any taxpayers thereof. No further opportunity for consideration of these matters will be afforded.

This Notice is given by order of the Drainage Board for the Malletts Creek Drain.


JANIS A. BOBRIN
Chair of the Drainage Board for the Malletts Creek
Drain

24 Jan, 2011

2011 JAN 32 PM 3:16

CITY OF ANN ARBOR
CITY CLERK
REC'D

ATTACHMENT 1

DRAIN NAME

Malletts Creek

PROJECT NAME:

Malletts Creek Streambank Stabilization

PROJECT DESCRIPTION:

Stabilize streambank at 6 locations in Malletts Creek to reduce bank erosion, channel incising, sedimentation and tree fall.

PROJECT LOCATION:

The six segments are:

1. Between Washtenaw Avenue and the downstream crossing of Huron Parkway
2. Between the downstream crossing of Huron Parkway and Chalmers
3. Between Packard and the large outfall at Homestead Commons
4. Between East and West Research Park Drive
5. Between S. State Rd. and Boardwalk
6. Between Eisenhower and Oakbrook

NOTICE OF HEARING CONCERNING PUBLIC CORPORATIONS TO BE ASSESSED AND
APPORTIONMENT OF COSTS OF THE MALLETTS CREEK DRAIN CISTERN INSTALLATION,
DOWNSPOUT DISCONNECTION AND TREE PLANTING PROJECT

NOTICE IS HEREBY GIVEN that pursuant to the provisions of Chapter 20 of Act 40, of Public Acts of Michigan, 1956, as amended, necessary proceedings have been taken for a Drain Project for the Malletts Creek Drain, the location thereof to be as follows described in Attachment 1.

NOTICE IS FURTHER GIVEN that the Drainage Board for said drain determined that the following public corporations should be assessed for the cost of said project, to wit:


CITY OF ANN ARBOR, Washtenaw County, Michigan, at large, for benefits to public health.

NOTICE IS FURTHER GIVEN that the cost of improvement of the Malletts Creek Drain, the necessity of which was determined by the Drainage Board on January 20, 2011, has been tentatively apportioned as follows, to wit:

CITY OF ANN ARBOR, Washtenaw County, Michigan, at large for benefits to public health 100%

NOTICE IS FURTHER GIVEN, that the Drainage Board for the Malletts Creek Drain will meet at 11:30 a.m. Michigan Time on the 25th day of February, 2011, in the Office of the Washtenaw County Water Resources Commissioner, Western County Service Center 705 N. Zeeb Road, Second Floor, Ann Arbor, Michigan, for the purpose of hearing any objections of public corporations to be assessed, or any taxpayers thereof. No further opportunity for consideration of these matters will be afforded.

This Notice is given by order of the Drainage Board for the Malletts Creek Drain.



JANIS A. BOBRIN
Chair of the Drainage Board for the Malletts Creek
Drain

, 2011

2011 JAN 32 PM 3:15
REC'D
CITY CLERK
CITY OF ANN ARBOR

ATTACHMENT 1

DRAIN NAME

Malletts Creek

PROJECT NAME:

Cistern Installation, Downspout Disconnection and Tree Planting in Malletts Creek

PROJECT DESCRIPTION:

Locate and install cisterns and trees at various locations, and redirect roof drains away from impervious surfaces.

PROJECT LOCATION:

Throughout the drainage district, as described below. Locations of cisterns and trees will be on publically owned property: parks, road rights-of-way.

Beginning at Chalmers and Malletts Creek; Thence S 3-10-47.39 W 141.157 feet; Thence S 0-0-0.00 W 184.78 feet; Thence S 0-33-2.04 W 325.735 feet; Thence S 3-21-59.71 W 266.67 feet; Thence S 4-18-20.63 W 292.094 feet; Thence S 2-58-53.33 W 301.078 feet; Thence S 9-2-47.35 E 69.768 feet; Thence S 2-39-41.12 E 134.815 feet; Thence S 15-1-3.91 E 132.951 feet; Thence S 3-56-45.40 E 182.082 feet; Thence S 6-52-50.54 E 182.968 feet; Thence S 0-0-0.00 W 216.11 feet; Thence S 4-36-38.68 W 97.405 feet; Thence S 1-2-27.68 W 172.278 feet; Thence S 6-37-58.11 W 135.577 feet; Thence S 17-35-24.90 W 134.709 feet; Thence S 36-52-16.02 W 93.964 feet; Thence S 38-2-47.04 W 91.465 feet; Thence S 28-24-19.84 W 174.476 feet; Thence S 40-18-49.71 W 135.539 feet; Thence S 36-25-52.06 W 163.491 feet; Thence S 43-1-27.11 W 192.787 feet; Thence S 32-50-44.07 W 294.5 feet; Thence S 31-51-7.71 W 121.672 feet; Thence S 38-31-42.98 W 216.197 feet; Thence S 25-12-3.11 W 235.373 feet; Thence S 35-50-19.02 W 347.7 feet; Thence S 24-32-14.53 W 316.745 feet; Thence S 38-9-24.50 W 306.693 feet Thence S 36-59-39.82 W 286.255 feet Thence S 35-14-57.75 W 287.627 feet Thence S 47-4-58.65 W 243.766 feet Thence S 36-51-49.05 W 54.808 feet Thence S 40-36-14.35 W 115.499 feet Thence S 9-9-45.12 W 98.345 feet Thence S 2-9-34.74 W 166.118 feet Thence S 12-43-30.61 E 199.07 feet Thence S 22-8-39.29 E 290.789 feet Thence S 3-17-46.81 W 81.565 feet Thence S 23-57-43.26 W 123.384 feet Thence S 36-12-33.63 W 217.372 feet Thence S 50-11-48.34 W 220.15 feet Thence S 48-58-34.47 W 415.13 feet Thence S 51-20-24.69 W 50.136 feet Thence S 72-49-27.74 W 180.29 feet Thence S 65-10-14.47 W 231.213 feet Thence S 60-45-0.21 W 179.485 feet Thence S 56-34-36.18 W 187.629 feet Thence S 37-37-34.98 W 189.809 feet Thence S 33-5-2.18 W 246.708 feet Thence S 39-58-15.92 W 555.79 feet Thence S 37-59-25.30 W 544.426 feet Thence S 37-38-21.04 W 466.704 feet Thence S 53-7-43.98 W 93.964 feet Thence S 63-26-5.82 W 154.065 feet Thence S 75-7-29.35 W 207.39 feet Thence S 78-47-3.91 W 370.383 feet Thence S 61-23-26.54 W 39.241 feet Thence S 36-52-13.83 W 187.914 feet Thence S 31-7-20.55 W 193.899 feet Thence S 27-40-49.32 W 215.741 feet Thence S 30-37-13.68 W 178.326 feet Thence S 20-29-45.83 W 357.768 feet Thence S 20-33-19.76 W 120.417 feet Thence S 12-36-38.15 W 243.904 feet Thence S 10-18-8.23 W 140.068 feet Thence S 7-59-26.74 W 180.27 feet Thence S 9-41-13.92 W 130.267 feet Thence S 38-27-16.15 W 67.986 feet Thence S 55-0-28.73 W 191.155 feet Thence S 62-47-46.93 W 376.787 feet Thence S 65-13-27.71 W 403.588 feet Thence S 56-30-49.36 W 244.083 feet Thence S 39-12-30.86 W 76.802 feet Thence S 19-13-53.28 W 142.629 feet Thence S 20-53-53.86 W 184.379 feet Thence S 14-8-44.62 W 397.277 feet Thence S 22-37-11.51 W 101.79 feet Thence S 23-25-32.20 W 102.4 feet Thence S 50-11-29.15 W 24.46 feet Thence N 55-0-24.31 W 76.463 feet Thence N 58-8-6.99 W 136.442 feet Thence N 50-35-56.62 W 113.495 feet Thence N 71-33-49.79 W 148.554 feet Thence S 26-35-0.02 W 14.011 feet Thence S 19-26-22.10 E 56.458 feet Thence S 16-51-28.02 E 108.001 feet Thence S 15-38-53.59 E 81.303 feet Thence S 6-14-25.49 E 100.827 feet Thence S 1-23-47.11 E 128.438 feet Thence S 16-30-12.79 W 176.397 feet Thence S 23-57-50.62 W 185.073 feet Thence S 30-27-39.88 W 123.542 feet Thence S 47-40-31.65 W 237.224 feet Thence S 40-32-22.75 W 469.803 feet Thence S 35-16-52.93 W 406.688 feet Thence S 43-57-32.32 W 121.819 feet Thence S 72-47-24.60 W 370.498 feet Thence S 72-21-6.97 W 72.303 feet Thence S 46-50-47.29 W 68.689 feet Thence S 42-26-6.33 W 148.528 feet Thence S 33-41-28.30 W 282.306 feet Thence S 30-29-57.75 W 265.344 feet Thence S 27-23-43.35 W 483.278 feet Thence S 22-37-19.31 W 81.425 feet Thence S 43-39-51.19 W 47.622 feet Thence S 50-49-21.26 W 109.082 feet Thence S 42-42-39.06 W 110.821 feet Thence S 41-37-58.47 W 150.853 feet Thence S 4-4-59.86 E 87.913 feet Thence S 15-7-28.22 E 120.038 feet Thence S 14-49-37.99 E 110.158 feet Thence S 24-18-3.85 E 106.529 feet Thence S 3-56-34.88 W 91.035 feet Thence S 12-48-17.95 W 70.657 feet Thence S 16-41-51.24 W 65.398 feet Thence S 30-34-46.23 W 80.042 feet Thence S 40-35-56.91 W 86.621 feet Thence S 72-1-55.45 W 121.821 feet Thence S 77-44-6.22 W 147.435 feet

Thence S 86-52-47.49 W 172.516 feet Thence N 86-6-6.35 W 138.12 feet Thence N 88-34-7.74 W 125.319 feet
Thence S 35-32-12.08 W 134.698 feet Thence S 31-36-34.78 W 191.231 feet Thence S 32-0-7.05 W 177.281 feet
Thence S 37-8-50.63 W 388.993 feet Thence S 52-23-11.42 W 241.18 feet Thence S 60-48-49.48 W 398.195 feet
Thence S 73-55-52.95 W 599.7 feet Thence N 86-18-18.04 W 97.292 feet Thence N 65-54-55.50 W 145.803 feet
Thence N 55-33-38.42 W 398.739 feet Thence N 48-17-2.72 W 541.253 feet Thence N 43-4-6.73 W 394.422 feet
Thence N 36-45-53.22 W 340.133 feet Thence N 39-49-19.64 W 62.054 feet Thence N 50-23-25.98 W 147.376 feet
Thence N 48-54-2.18 W 244.171 feet Thence N 45-33-20.03 W 285.14 feet Thence N 54-9-40.98 W 347.7 feet
Thence N 62-47-5.06 W 154.088 feet Thence N 62-45-34.79 W 222.361 feet Thence N 64-17-12.43 W 117.317 feet
Thence N 62-56-55.58 W 206.602 feet Thence N 63-26-12.84 W 262.622 feet Thence N 63-5-1.99 W 285.386 feet
Thence N 56-18-22.25 W 42.343 feet Thence N 29-2-41.78 W 40.309 feet Thence N 17-58-10.99 W 152.278 feet
Thence N 15-9-19.76 W 97.346 feet Thence N 7-56-37.34 W 169.971 feet Thence N 2-0-34.56 W 446.575 feet
Thence N 2-48-51.91 W 239.098 feet Thence N 5-31-39.96 E 243.854 feet Thence N 13-47-50.50 E 229.78 feet
Thence N 18-58-15.92 E 198.714 feet Thence N 22-37-10.47 E 152.674 feet Thence N 28-26-43.03 E 106.861 feet
Thence N 30-4-2.53 E 85.945 feet Thence N 30-22-55.58 E 131.603 feet Thence N 24-6-2.27 E 162.977 feet Thence
N 18-53-3.71 E 157.233 feet Thence N 18-26-11.36 E 235.223 feet Thence N 19-53-3.43 E 195.665 feet Thence N
11-46-8.03 E 191.945 feet Thence N 10-18-13.23 E 43.776 feet Thence N 17-55-38.04 W 69.946 feet Thence N 26-
33-54.18 W 70.034 feet Thence N 30-28-2.73 W 77.212 feet Thence N 29-21-40.42 W 71.872 feet Thence N 36-52-
11.63 W 78.3 feet Thence N 37-24-16.98 W 83.778 feet Thence N 61-41-33.11 W 57.802 feet Thence N 87-42-
44.74 W 97.958 feet Thence S 90-0-0.00 W 35.23 feet Thence S 82-24-16.98 W 59.24 feet Thence S 90-0-0.00 W
82.22 feet Thence S 90-0-0.00 W 86.12 feet Thence N 81-15-16.86 W 51.499 feet Thence N 62-26-45.18 W 50.78
feet Thence N 45-0-0.00 W 77.513 feet Thence N 32-0-19.38 W 147.736 feet Thence N 23-33-4.95 W 166.554 feet
Thence N 20-16-55.90 W 191.984 feet Thence N 15-56-44.85 W 199.507 feet Thence N 14-37-12.35 W 93.063 feet
Thence N 28-14-22.66 W 119.981 feet Thence N 32-49-46.62 W 144.427 feet Thence N 38-9-14.38 W 139.403 feet
Thence N 33-57-31.41 W 231.276 feet Thence N 38-31-6.85 W 245.179 feet Thence N 39-22-4.78 W 197.494 feet
Thence N 50-39-41.42 W 154.393 feet Thence N 58-43-55.34 W 128.236 feet Thence S 81-28-9.24 W 158.352 feet
Thence S 69-51-41.57 W 125.098 feet Thence S 63-46-9.65 W 301.141 feet Thence S 62-14-27.35 W 252.171 feet
Thence S 61-39-15.29 W 338.064 feet Thence S 67-3-55.84 W 110.527 feet Thence N 61-23-12.28 W 49.05 feet
Thence N 50-11-35.63 W 305.764 feet Thence N 48-9-19.84 W 352.1 feet Thence N 51-28-32.80 W 515.425 feet
Thence N 56-18-47.92 W 141.152 feet Thence N 60-15-14.57 W 331.408 feet Thence N 62-12-34.26 W 327.471
feet Thence N 64-21-30.32 W 434.256 feet Thence N 63-39-16.11 W 458.715 feet Thence N 67-59-22.25 W
198.465 feet Thence N 66-8-15.38 W 222.598 feet Thence N 72-53-55.87 W 26.627 feet Thence N 88-31-58.89 W
152.73 feet Thence S 81-5-5.47 W 202.102 feet Thence S 78-18-38.27 W 231.879 feet Thence S 72-35-3.24 W
209.253 feet Thence S 74-53-51.10 W 255.463 feet Thence S 67-53-27.31 W 135.212 feet Thence S 74-38-1.58 W
265.937 feet Thence S 77-54-20.34 W 392.369 feet Thence S 80-38-48.78 W 337.254 feet Thence S 83-17-23.51 W
335.055 feet Thence N 69-33-8.01 W 123.256 feet Thence N 74-55-53.44 W 210.829 feet Thence N 69-13-36.87 W
242.847 feet Thence N 74-19-12.51 W 231.775 feet Thence N 71-33-58.97 W 136.177 feet Thence N 69-26-9.37 W
33.452 feet Thence N 37-18-20.26 W 103.355 feet Thence N 34-52-29.55 W 157.471 feet Thence N 24-13-50.84 W
85.865 feet Thence N 21-26-55.05 W 235.542 feet Thence N 19-5-36.57 W 215.432 feet Thence N 18-0-9.03 W
164.661 feet Thence N 19-39-12.18 W 87.295 feet Thence N 4-14-11.74 E 105.99 feet Thence N 34-30-30.68 E
152.031 feet Thence N 40-14-10.28 E 200.003 feet Thence N 11-18-22.25 E 59.882 feet Thence N 4-23-55.34 W
102.091 feet Thence N 1-26-2.13 E 156.649 feet Thence N 6-57-17.75 W 161.7 feet Thence N 23-57-32.29 W
115.666 feet Thence N 38-30-13.35 W 110.061 feet Thence N 52-41-39.74 W 103.355 feet Thence N 56-18-56.02
W 84.689 feet Thence N 53-20-35.08 W 209.841 feet Thence N 56-43-28.60 W 149.837 feet Thence N 45-0-0.00 W
149.497 feet Thence N 32-0-21.35 W 110.791 feet Thence N 22-14-46.23 W 93.057 feet Thence N 13-8-10.81 W
120.606 feet Thence N 10-29-21.63 W 107.496 feet Thence N 18-42-48.65 W 128.134 feet Thence N 33-13-43.64
W 135.734 feet Thence N 32-11-56.03 W 124.911 feet Thence N 40-27-39.53 W 174.95 feet Thence N 48-39-14.65
W 130.366 feet Thence N 41-11-9.33 W 83.234 feet Thence N 67-54-44.85 W 291.525 feet Thence N 74-52-31.78
W 150.047 feet Thence N 73-36-41.01 W 208.116 feet Thence N 62-26-45.18 W 101.559 feet Thence N 61-49-
24.39 W 124.357 feet Thence N 59-44-36.83 W 108.778 feet Thence N 44-59-30.73 W 49.83 feet Thence N 45-0-
0.00 W 66.44 feet Thence N 45-51-22.34 W 185.495 feet Thence N 43-36-16.41 W 113.531 feet Thence N 28-36-
19.20 W 98.105 feet Thence N 15-9-19.76 W 97.346 feet Thence N 7-21-9.64 E 122.366 feet Thence N 19-44-50.76
E 162.22 feet Thence N 30-57-49.52 E 136.969 feet Thence N 34-9-37.20 E 132.464 feet Thence N 14-2-10.48 E
129.136 feet Thence N 32-54-36.87 W 79.271 feet Thence N 68-32-53.59 W 117.768 feet Thence N 78-41-32.93 W
139.743 feet Thence N 83-12-32.03 W 165.582 feet Thence N 87-52-53.44 W 105.772 feet Thence N 81-28-9.24 W
158.352 feet Thence N 84-33-33.62 W 82.582 feet Thence N 68-11-18.59 W 31.624 feet Thence N 33-6-54.11 W
107.501 feet Thence N 27-20-56.09 W 127.817 feet Thence N 15-42-38.72 W 130.142 feet Thence N 12-31-

46.81 W 144.368 feet Thence N 11-37-53.65 W 135.901 feet Thence N 0-0-0.00 E 7.83 feet Thence N 0-0-0.00 E 54.81 feet Thence N 0-0-0.00 E 50.89 feet Thence N 31-36-27.01 E 119.52 feet Thence N 54-27-1.64 E 33.677 feet Thence N 58-40-28.33 E 52.703 feet Thence N 60-25-28.22 E 166.562 feet Thence N 68-33-4.95 E 235.542 feet Thence N 62-29-21.11 E 211.878 feet Thence N 54-7-1.64 E 227.1 feet Thence N 40-36-23.26 E 36.091 feet Thence N 39-16-55.78 E 55.643 feet Thence N 11-2-28.59 E 163.537 feet Thence N 2-7-26.05 W 105.773 feet Thence N 8-44-46.18 W 102.988 feet Thence N 4-23-49.14 W 153.131 feet Thence N 33-41-24.24 E 28.231 feet Thence N 57-43-21.42 E 87.974 feet Thence N 64-43-26.18 E 155.862 feet Thence N 60-31-13.21 E 103.431 feet Thence N 65-33-50.63 E 47.308 feet Thence N 53-48-23.64 E 99.439 feet Thence N 58-46-50.21 E 151.066 feet Thence N 46-50-51.40 E 171.725 feet Thence N 52-7-30.06 E 89.276 feet Thence N 58-10-17.12 E 133.623 feet Thence N 67-15-0.68 E 131.598 feet Thence N 71-1-53.89 E 132.474 feet Thence N 60-15-18.43 E 189.382 feet Thence N 49-23-36.74 E 36.091 feet Thence N 14-44-27.27 E 76.911 feet Thence N 0-0-0.00 E 74.39 feet Thence N 19-10-27.55 W 95.328 feet Thence N 12-20-28.57 W 128.243 feet Thence N 11-45-55.32 W 95.976 feet Thence N 14-49-46.40 W 68.843 feet Thence N 0-0-0.00 E 39.15 feet Thence N 4-5-26.94 W 54.95 feet Thence N 12-31-49.91 E 72.179 feet Thence N 24-26-38.24 E 94.61 feet Thence N 30-34-54.09 E 100.046 feet Thence N 39-28-28.46 E 86.215 feet Thence N 34-41-19.37 E 61.903 feet Thence N 43-1-39.00 E 80.325 feet Thence N 48-48-32.02 E 41.62 feet Thence N 78-41-24.24 E 39.925 feet Thence N 84-17-47.95 E 39.345 feet Thence N 90-0-0.00 E 39.15 feet Thence S 66-30-0.98 E 98.183 feet Thence S 65-13-21.78 E 56.05 feet Thence S 48-34-35.83 E 88.752 feet Thence S 55-0-28.73 E 95.577 feet Thence S 57-39-15.47 E 139.021 feet Thence S 56-18-35.76 E 84.694 feet Thence S 64-47-49.98 E 73.552 feet Thence S 80-31-32.92 E 23.815 feet Thence N 90-0-0.00 E 43.07 feet Thence N 67-44-44.86 E 93.051 feet Thence N 65-5-50.57 E 120.857 feet Thence N 57-43-21.42 E 87.974 feet Thence N 60-15-23.83 E 94.696 feet Thence N 48-48-50.67 E 83.234 feet Thence N 48-0-34.39 E 52.66 feet Thence N 62-56-55.58 E 103.301 feet Thence N 78-41-36.40 E 99.817 feet Thence S 88-40-9.99 E 168.385 feet Thence S 88-41-58.68 E 172.294 feet Thence N 90-0-0.00 E 191.83 feet Thence N 86-25-41.60 E 125.524 feet Thence N 57-59-40.62 E 73.868 feet Thence N 43-36-3.88 E 113.539 feet Thence N 45-0-0.00 E 127.336 feet Thence N 38-55-33.03 E 130.842 feet Thence N 56-19-29.80 E 21.173 feet Thence N 78-41-3.98 E 59.884 feet Thence N 88-27-8.94 E 434.719 feet Thence N 87-6-59.16 E 544.86 feet Thence N 90-0-0.00 E 277.96 feet Thence S 42-42-23.70 E 69.267 feet Thence S 37-34-6.93 E 128.422 feet Thence S 41-14-52.93 E 338.44 feet Thence S 41-59-19.79 E 79.015 feet Thence S 56-18-22.25 E 42.343 feet Thence S 66-22-28.06 E 68.371 feet Thence S 64-13-46.86 E 126.068 feet Thence S 60-15-13.02 E 94.687 feet Thence S 41-38-15.28 E 47.139 feet Thence S 1-16-7.65 E 618.712 feet Thence S 0-32-46.95 E 411.079 feet Thence S 5-7-38.14 E 306.597 feet Thence S 14-55-54.56 E 364.653 feet Thence S 23-37-58.43 E 102.551 feet Thence S 54-27-44.36 E 67.356 feet Thence S 81-19-31.54 E 233.653 feet Thence S 89-42-23.56 E 763.41 feet Thence N 90-0-0.00 E 160.51 feet Thence S 81-11-31.36 E 281.277 feet Thence S 84-58-8.18 E 312.444 feet Thence S 82-45-46.56 E 248.621 feet Thence S 78-23-19.98 E 291.75 feet Thence S 70-42-31.92 E 248.874 feet Thence S 60-22-36.19 E 229.681 feet Thence S 60-56-39.28 E 241.836 feet Thence S 55-45-16.19 E 111.295 feet Thence S 48-0-46.04 E 105.342 feet Thence N 77-28-22.49 E 36.099 feet Thence N 36-15-10.77 E 72.816 feet Thence N 27-18-1.92 E 136.572 feet Thence N 32-49-46.62 E 144.427 feet Thence N 28-44-13.15 E 138.418 feet Thence N 30-44-10.88 E 168.523 feet Thence N 36-1-31.90 E 159.739 feet Thence N 41-11-9.33 E 166.468 feet Thence N 50-11-52.90 E 122.302 feet Thence N 59-39-21.50 E 185.989 feet Thence N 79-41-41.15 E 131.308 feet Thence N 81-52-11.63 E 110.733 feet Thence N 88-39-57.74 E 168.386 feet Thence N 90-0-0.00 E 176.17 feet Thence N 90-0-0.00 E 160.51 feet Thence S 84-55-12.90 E 176.865 feet Thence S 80-8-5.03 E 91.402 feet Thence S 83-28-47.86 E 68.956 feet Thence S 73-44-7.25 E 97.867 feet Thence S 72-53-52.07 E 159.754 feet Thence S 68-41-4.49 E 172.296 feet Thence S 65-53-41.01 E 162.972 feet Thence S 74-50-50.47 E 194.689 feet Thence S 68-23-9.39 E 223.183 feet Thence S 73-50-6.78 E 281.249 feet Thence S 85-25-33.05 E 98.183 feet Thence N 43-18-54.91 E 188.32 feet Thence N 29-28-46.79 E 103.431 feet Thence N 21-47-53.72 E 168.66 feet Thence N 20-11-12.30 E 141.822 feet Thence N 23-48-20.63 E 145.477 feet Thence N 24-22-38.70 E 137.542 feet Thence N 8-58-10.06 W 75.301 feet Thence N 24-26-47.86 W 141.913 feet Thence N 24-26-38.24 W 189.22 feet Thence N 24-31-4.81 W 245.265 feet Thence N 25-20-51.80 W 246.922 feet Thence N 26-33-54.18 W 236.352 feet Thence 26-33-47.16 W 131.311 feet Thence N 23-12-40.35 W 29.813 feet Thence N 13-34-20.08 E 116.802 feet Thence N 37-28-37.20 E 147.984 feet Thence N 57-39-2.94 E 139.027 feet Thence N 69-56-40.40 E 262.561 feet Thence N 75-9-44.97 E 305.765 feet Thence N 74-32-18.18 E 381.818 feet Thence N 76-58-18.55 E 486.226 feet Thence N 62-19-6.40 E 269.676 feet Thence N 42-30-25.68 E 31.864 feet Thence N 18-2-5.23 E 177.038 feet Thence N 19-34-14.71 E 186.972 feet Thence N 3-12-36.38 E 328.586 feet Thence N 4-14-26.30 E 84.792 feet Thence N 3-27-38.60 W 408.685 feet Thence N 3-39-6.50 W 553.123 feet Thence N 1-59-31.78 W 450.482 feet Thence N 3-34-32.46 W 219.668 feet Thence N 1-31-17.29 W 442.536 feet Thence N 0-43-34.18 E 309.305 feet Thence N 0-0-0.00 E 50.89 feet Thence N 16-8-33.22 E 154.876 feet Thence N 30-57-55.33 E 182.617 feet Thence N 35-32-14.22 E 168.384 feet Thence N 50-37-47.15 E 197.5 feet Thence N 60-27-47.03 E 134.994 feet Thence N 72-53-50.18 E 31.555 feet

Thence N 78-19-1.74 E 59.36 feet Thence N 87-36-47.93 E 96.294 feet Thence S 84-26-50.88 E 145 feet Thence N 86-59-39.55 E 38.142 feet Thence S 85-18-54.33 E 122.68 feet Thence S 85-1-57.94 E 138.821 feet Thence S 85-10-6.23 E 142.828 feet Thence S 87-11-9.51 E 122.418 feet Thence N 30-27-50.67 E 39.527 feet Thence S 72-18-50.30 E 72.58 feet Thence S 71-57-8.20 E 187.632 feet Thence S 71-18-24.81 E 281.436 feet Thence S 72-13-29.18 E 275.744 feet Thence S 74-3-17.72 E 248.075 feet Thence S 77-28-9.84 E 277.193 feet Thence S 53-17-24.45 E 73.758 feet Thence S 24-8-49.05 E 63.704 feet Thence S 28-13-9.14 E 93.265 feet Thence S 20-10-12.84 E 104.637 feet Thence S 24-54-7.99 E 123.756 feet Thence S 68-11-54.93 E 70.169 feet Thence S 73-56-29.06 E 137.662 feet Thence S 75-57-49.52 E 165.295 feet Thence S 74-40-6.40 E 128.856 feet Thence S 77-54-18.04 E 172.192 feet Thence S 79-36-39.28 E 122.275 feet Thence S 72-21-7.28 E 46.278 feet Thence S 7-40-15.45 W 52.591 feet Thence S 11-3-29.63 W 177.679 feet Thence S 16-24-40.94 W 269.563 feet Thence S 11-5-8.25 W 53.101 feet Thence S 3-10-58.53 W 112.924 feet Thence S 3-25-53.19 W 156.881 feet Thence S 3-52-34.40 E 185.204 feet Thence S 7-2-16.78 E 255.616 feet Thence S 16-23-24.79 E 332.982 feet Thence S 29-55-52.99 E 119.267 feet Thence S 28-10-45.54 E 149.227 feet Thence S 26-6-45.80 E 177.876 feet Thence S 28-46-49.51 E 253.711 feet Thence S 41-55-20.55 E 206.249 feet Thence S 60-9-13.71 E 220.265 feet Thence S 67-45-6.23 E 223.337 feet Thence S 77-44-6.22 E 147.435 feet Thence S 88-3-23.66 E 184.886 feet Thence N 87-8-10.96 E 188.155 feet Thence N 90-0-0.00 E 184.78 feet Thence S 85-29-11.23 E 238.77 feet Thence S 78-15-40.40 E 246.301 feet Thence S 75-45-39.31 E 216.491 feet Thence S 70-52-50.55 E 248.614 feet Thence S 74-44-38.53 E 178.542 feet Thence S 74-50-21.11 E 251.483 feet Thence S 70-46-20.38 E 142.626 feet Thence S 58-26-52.95 E 209.49 feet Thence S 41-28-3.14 E 179.72 feet Thence S 47-17-20.94 E 221.643 feet Thence S 45-0-7.32 E 199.312 feet Thence S 53-14-22.51 E 162.23 feet Thence S 60-5-59.00 E 144.516 feet Thence S 51-57-11.03 E 182.945 feet Thence S 57-3-36.94 E 264.953 feet Thence S 53-17-58.96 E 214.849 feet Thence S 53-44-23.35 E 58.263 feet Thence S 49-58-14.16 E 102.257 feet Thence S 45-42-33.18 E 89.689 feet Thence S 49-45-35.49 E 53.344 feet Thence N 90-0-0.00 E 153.46 feet Thence N 76-49-26.94 E 151.18 feet Thence N 77-33-45.59 E 218.088 feet Thence N 80-32-11.53 E 247.66 feet Thence N 73-57-3.81 E 237.902 feet Thence N 64-12-12.53 E 208.72 feet Thence N 62-38-12.99 E 402.021 feet Thence N 58-42-25.80 E 186.923 feet Thence N 54-27-41.39 E 80.826 feet Thence N 53-7-45.60 E 297.528 feet Thence N 54-9-45.12 E 278.161 feet Thence N 48-55-49.70 E 290.803 feet Thence N 50-15-28.70 E 362.503 feet Thence N 50-19-53.10 E 333.628 feet Thence N 79-20-50.75 E 321.877 feet Thence N 85-48-47.68 E 257.507 feet Thence S 88-24-26.06 E 225.577 feet Thence S 85-54-51.78 E 219.799 feet Thence S 81-32-26.93 E 191.564 feet Thence S 55-0-2.21 E 38.234 feet Thence S 26-33-54.18 E 154.065 feet Thence S 27-5-36.65 E 151.281 feet Thence S 42-5-38.35 E 130.827 feet Thence S 61-23-3.47 E 78.487 feet Thence N 84-28-12.03 E 97.544 feet Thence N 75-34-41.69 E 13.187 feet Thence N 80-20-31.63 E 149.316 feet Thence S 3-10-47.39 W 141.157 feet Thence S 0-0-0.00 W 184.78 feet Thence S 0-33-2.04 W 325.735 feet Thence S 3-21-59.71 W 266.67 feet Thence S 4-18-20.63 W 292.094 feet.

NOTICE OF HEARING CONCERNING PUBLIC CORPORATIONS
TO BE ASSESSED AND APPORTIONMENT OF COSTS
OF THE MALLETTS CREEK DRAIN BURNS PARK POROUS ALLEY PROJECT

NOTICE IS HEREBY GIVEN that pursuant to the provisions of Chapter 20 of Act 40, of Public Acts of Michigan, 1956, as amended, necessary proceedings have been taken for a Drain Project for the Malletts Creek Drain, the location thereof to be as follows described in Attachment 1.

NOTICE IS FURTHER GIVEN that the Drainage Board for said drain determined that the following public corporations should be assessed for the cost of said project, to wit:


City of Ann Arbor, Washtenaw County, Michigan, at large, for benefits to public health;


NOTICE IS FURTHER GIVEN that the cost of improvement of the Malletts Creek Drain, the necessity of which was determined by the Drainage Board on January 20, 2011, has been tentatively apportioned as follows, to wit:

City of Ann Arbor, Washtenaw County, Michigan, at large for benefits to public health 100%

NOTICE IS FURTHER GIVEN, that the Drainage Board for the Malletts Creek Drain will meet at 11:30 a.m. Michigan Time on the 25th day of February, 2011, in the Office of the Washtenaw County Water Resources Commissioner, Western County Service Center 705 N. Zeeb Road, Second Floor, Ann Arbor, Michigan, for the purpose of hearing any objections of public corporations to be assessed, or any taxpayers thereof. No further opportunity for consideration of these matters will be afforded.

This Notice is given by order of the Drainage Board for the Malletts Creek Drain.


JANIS A. BOBRIN
Chair of the Drainage Board for the Malletts Creek
Drain

, 2011

2011 JAN 32 PM 3: 15

CITY OF ANN ARBOR
CITY CLERK
REC'D

ATTACHMENT 1

DRAIN NAME

Malletts Creek

PROJECT NAME:

Burns Park Porous Alley

PROJECT DESCRIPTION:

Install 470 linear feet of porous pavement approximately 10' wide. Pavement will be underlain with engineered fill to filter, detain and/or infiltrate runoff. The project will filter and reduce the rate of runoff to the Malletts Creek Drain.

PROJECT LOCATION:

The alley between Martin, Lincoln, Wells and Scott Court in the City of Ann Arbor.

NOTICE OF HEARING CONCERNING PUBLIC CORPORATIONS TO BE ASSESSED AND
APPORTIONMENT OF COSTS OF THE COUNTY FARM DRAIN STREAM BANK STABILIZATION
PROJECT

NOTICE IS HEREBY GIVEN that pursuant to the provisions of Chapter 20 of Act 40, of Public Acts of Michigan, 1956, as amended, necessary proceedings have been taken for a Drain Project for the County Farm Drain, the location thereof to be as follows described in Attachment 1.

NOTICE IS FURTHER GIVEN that the Drainage Board for said drain determined that the following public corporations should be assessed for the cost of said project, to wit:

CITY OF ANN ARBOR, Washtenaw County, Michigan, at large, for benefits to public health;

STATE OF MICHIGAN, Department of Transportation for benefits to State Highways.


NOTICE IS FURTHER GIVEN that the cost of improvement of the County Farm Drain, the necessity of which was determined by the Drainage Board on January 20, 2011, has been tentatively apportioned as follows, to wit:

CITY OF ANN ARBOR, Washtenaw County, Michigan, at large for benefits to public health97.00%


STATE OF MICHIGAN, Department of Transportation for benefits to State Highways3.00%

NOTICE IS FURTHER GIVEN, that the Drainage Board for the County Farm Drain will meet at 11:30 a.m. Michigan Time on the 25th day of February, 2011, in the Office of the Washtenaw County Water Resources Commissioner, Western County Service Center 705 N. Zeeb Road, Second Floor, Ann Arbor, Michigan, for the purpose of hearing any objections of public corporations to be assessed, or any taxpayers thereof. No further opportunity for consideration of these matters will be afforded.

This Notice is given by order of the Drainage Board for the County Farm Drain.



JANIS A. BOBRIN
Chair of the Drainage Board for the County Farm
Drain.

, 2011

2011 JAN 32 PM 3: 15
REC'D
CITY CLERK
CITY OF ANN ARBOR

ATTACHMENT 1

DRAIN NAME

County Farm Drain

PROJECT NAME:

County Farm Drain Streambank Stabilization

PROJECT DESCRIPTION:

Stabilize streambank along the open segment of County Farm Drain to reduce bank erosion, channel incising, sedimentation and tree fall.

PROJECT LOCATION:

Between Platt and Manchester immediately south of Washtenaw.

CITY OF ANN ARBOR
CITY CLERK
REC'D
2011 JAN 32 PM 3:15

NOTICE OF HEARING CONCERNING PUBLIC CORPORATIONS TO BE ASSESSED AND APPORTIONMENT OF COSTS OF THE ALLEN CREEK DRAIN CISTERN INST 2011 JAN 32 PM 3:15
DISCONNECTION AND TREE PLANTING PROJECT

NOTICE IS HEREBY GIVEN that pursuant to the provisions of Chapter 20 of Act 40, of Public Acts of Michigan, 1956, as amended, necessary proceedings have been taken for a Drain project for the Allen Creek Drain, the location thereof to be as follows described in Attachment 1.

NOTICE IS FURTHER GIVEN that the Drainage Board for said drain determined that the following public corporations should be assessed for the cost of said project, to wit:


CITY OF ANN ARBOR, Washtenaw County, Michigan, at large, for benefits to public health.


NOTICE IS FURTHER GIVEN that the cost of improvement of the Allen Creek Drain, the necessity of which was determined by the Drainage Board on January 20, 2011, has been tentatively apportioned as follows, to wit:

CITY OF ANN ARBOR, Washtenaw County, Michigan, at large for benefits to public health 100%

NOTICE IS FURTHER GIVEN, that the Drainage Board for the Allen Creek Drain will meet at 11:30 a.m. Michigan Time on the 25th day of February, 2011, in the Office of the Washtenaw County Water Resources Commissioner, Western County Service Center 705 N. Zeeb Road, Second Floor, Ann Arbor, Michigan, for the purpose of hearing any objections of public corporations to be assessed, or any taxpayers thereof. No further opportunity for consideration of these matters will be afforded.

This Notice is given by order of the Drainage Board for the Allen Creek Drain.


JANIS A. BOBRIN
Chair of the Drainage Board for the Allen Creek
Drain

, 2011

ATTACHMENT 1

DRAIN NAME

Allen Creek

PROJECT NAME:

Cistern Installation, Downspout Disconnection and Tree Planting in Allen Creek

PROJECT DESCRIPTION:

Locate and install cisterns and trees at various locations, and redirect roof drains away from impervious surfaces.

PROJECT LOCATION:

Throughout the drainage district, described as follows. Locations of cisterns and trees will be on publically owned property: parks, road rights-of-way.

Beginning in the Southeast quarter of Section 20, T2S, R6E, Ann Arbor Township, Washtenaw County, Michigan at the west end of the ARGO DAM; thence easterly to the center of said dam; thence southeasterly to an intersection with the centerline of DEPOT ST. at a point that is 133 feet southeasterly from the centerline intersection of DEPOT ST. and FIFTH AVE.; thence southwesterly on a line parallel to, and being 133 feet from the centerline of FIFTH AVE. to an intersection with the centerline of BEAKES ST.; thence southwesterly to a point which is the intersection of the centerlines of FIFTH AVE. and KINGSLEY ST.; thence westerly along the centerline of KINGSLEY ST. 100 feet; thence southerly on a line parallel to and being 100 feet from the centerline of FIFTH AVE. to a point that is 100 feet north of the centerline of CATHERINE ST.; thence on a line parallel to, and being 100 feet from the centerline of CATHERINE ST. to a point that is the mid-point between the centerlines of FIFTH AVE. and DIVISION ST.; thence southerly on a line parallel to the centerline of DIVISION ST. to a point that is 100 feet north from the centerline of HURON ST.; thence easterly on a line parallel to, and being 100 feet from the centerline of HURON ST. to an intersection with the centerline of STATE ST.; thence southerly along the centerline of STATE ST. to a point that is 100 feet north of the centerline of WASHINGTON ST.; thence easterly on a line parallel to, and being 100 feet from the centerline of WASHINGTON ST. to an intersection with the east right-of-way line of FLETCHER ST.; thence southeasterly to an intersection with the north right-of-way line of GEDDES AVE. at a point that is 80 feet westerly from the centerline of FOREST AVE.; thence southerly on a line parallel to, and being 80 feet from the centerline of FOREST AVE.; to an intersection with a line that is 100 feet southwesterly, and measured at right angles from, the centerline of WASHTENAW AVE.; thence southeasterly along said line to an intersection with the centerline of SOUTH UNIVERSITY AVE.; thence southwesterly to a point on the centerline of FOREST AVE. that is 150 feet north from the intersection of the centerlines of FOREST AVE. and FOREST CT.; thence west 132 feet; thence southerly on a line parallel to, and being 132 feet from the centerline of FOREST AVE. to a point that is 100 feet north from the centerline of HILL ST.; thence easterly on a line parallel to, and being 100 feet from the centerline of HILL ST. to an intersection with the westerly right-of-way line of WASHTENAW AVE.; thence south to a point that lies 100 feet south from the centerline of HILL ST.; thence westerly on a line parallel to and being 100 feet from the centerline of HILL ST. to an intersection with the centerline of FOREST AVE.; thence southwesterly to an intersection with the centerline of PROSPECT ST. at a point that is 100 feet southeasterly from intersection of the centerline of PROSPECT ST. and CHURCH ST.; thence southwesterly to an intersection with the centerline of MICHIGAN AVE. at a point that is 200 feet northwesterly from the intersection of the centerlines of MICHIGAN AVE. and WELLS ST.; thence southwesterly to a point that is the intersection of the centerlines of PACKARD ST. and DEWEY ST.; thence southwesterly to a point that is the intersection of the centerlines of SHEEHAN ST. and WOODLAWN AVE.; thence westerly along the centerline of WOODLAWN AVE. and its westerly extension to an intersection with the centerline of STATE ST.; thence southwesterly to a point that is the intersection of the centerline of the Ann Arbor Railroad and the southerly right-of-way line of STADIUM BLVD.; thence southwesterly to an intersection with the south 1/8 line of Section 32, T2S, R6E, Ann Arbor Township, Washtenaw County, Michigan at a point that is 1572 feet easterly from the centerline of SOUTH MAIN ST.; thence westerly along said 1/8 line to an intersection with the centerline of SOUTH MAIN ST.; thence southwesterly to an intersection with the centerline of SCIO-CHURCH RD. at a point that is 660 feet westerly from the intersection of the centerlines of SOUTH MAIN ST. and SCIO-CHURCH RD.; thence westerly along the centerline of SCIO-CHURCH RD. for 350 feet; thence northwesterly to a point that is 585 feet north from the centerline of SCIO-CHURCH RD. and 900 feet east from the west line of Section 32, T2S, R6E,

Ann Arbor Township, Washtenaw County, Michigan; thence west 900 feet to an intersection with said Section line; thence southwesterly to an intersection with the centerline of GREENVIEW DR. at a point that is 255 feet south from the intersection of the centerlines of GREENVIEW DR. and BARNARD RD.; thence west 100 feet; thence northwesterly to an intersection with the centerline of AVONDALE AVE. at a point that is 80 feet west of the intersection of the centerlines of AVONDALE AVE. and MAYWOOD AVE.; thence northwesterly to a point that is the intersection of the centerlines of WESTFIELD AVE. and STADIUM BLVD.; thence northwesterly along the centerline of STADIUM BLVD. to its intersection with the centerline of ALHAMBRA DR.; thence west to a point that is 158 feet east of the centerline of RUNNYMEDE BLVD.; thence south 668 feet; thence northwesterly to an intersection with the centerline of MAPLE RD. at a point that is 600 feet south of the intersection of the centerlines of MAPLE RD. and PAULINE BLVD.; thence northwesterly to an intersection with the west right-of-way line of U.S. Highway 1-94 at a point that is 609 feet north of the E-W $\frac{1}{2}$ line of Section 36, T2S, R5E, Scio Township, Washtenaw County, Michigan; thence northerly and westerly along said right-of-way to an intersection with the centerline of JACKSON RD.; thence northwesterly along the centerline of JACKSON RD. to a point that is 100 feet northwesterly from the intersection of the centerlines of JACKSON RD. and MASON AVE.; thence northeasterly to a point that is the intersection of the centerlines of EVERGREEN DR. and VALLEY DR.; thence northeasterly to a point that is the intersection of the centerlines of MAPLE RD. and HAISLEY DR.; thence northerly along the centerline of MAPLE RD. 130 feet; thence easterly on a line parallel to, and being 130 feet from the centerline of HAISLEY DR. and its easterly extension to an intersection with the east $\frac{1}{8}$ line of Section 19, T2S, R6E, Ann Arbor Township, Washtenaw County, Michigan; thence northerly along said $\frac{1}{8}$ line 684 feet; thence northeasterly to an intersection with the centerline of MILLER AVE. at a point that is 150 feet northwesterly from the intersection of the centerlines of MILLER AVE. and DUNCAN ST.; thence northeasterly to an intersection with the centerline of CREAL CRESCENT at a point that is 250 feet southeasterly along the centerline of CREAL CRESCENT the intersection at the centerlines of CREAL CRESCENT and CREAL CT.; thence northeasterly to an intersection with the centerline of SAUDERS CRESCENT at a point that is 150 feet south from the centerline of HILLRIDGE BLVD.; thence easterly on a line parallel to, and 150 feet from the centerline of, HILLRIDGE BLVD., 525 feet; thence north 700 feet; thence northeast to a point that is 300 feet west and 150 feet north of the intersection of the centerlines of NEWPORT RD. and SUNSET RD.; thence east 300 feet to an intersection with the centerline of NEWPORT RD.; thence southerly 150 feet to the intersection of the centerline of SUNSET RD.; thence easterly along said centerline 100 feet; thence south 100 feet; thence easterly along a line parallel to, and being 100 feet from the centerline of SUNSET RD. to an intersection with the east line of Section 19, T2S, R6E, Ann Arbor Township, Washtenaw County, Michigan; thence northerly along said section line to an intersection with the centerline of SUNSET RD.; thence N 35° E to an intersection with the southerly right-of-way line of the Ann Arbor NORTHBELT EXPRESSWAY; thence easterly along said right-of-way to an intersection with a line that is parallel to, and being 250 feet northeasterly, from the centerline of SUNSET RD.; thence southeasterly along said parallel line to an intersection with the centerline of FOUNTAIN ST.; thence southeasterly to an intersection with the centerline of SUNSET RD. at a point that is 150 feet southeasterly, measured along said centerline, from the intersection of the centerlines of SUNSET RD. and FOUNTAIN ST.; thence S 35° W 100 feet; thence southeasterly along a line parallel to and being 100 feet from the centerline of SUNSET RD. to an intersection with the centerline of WILDT ST.; thence northeasterly to an intersection with the west end of ARGO DAM and the PLACE OF BEGINNING.