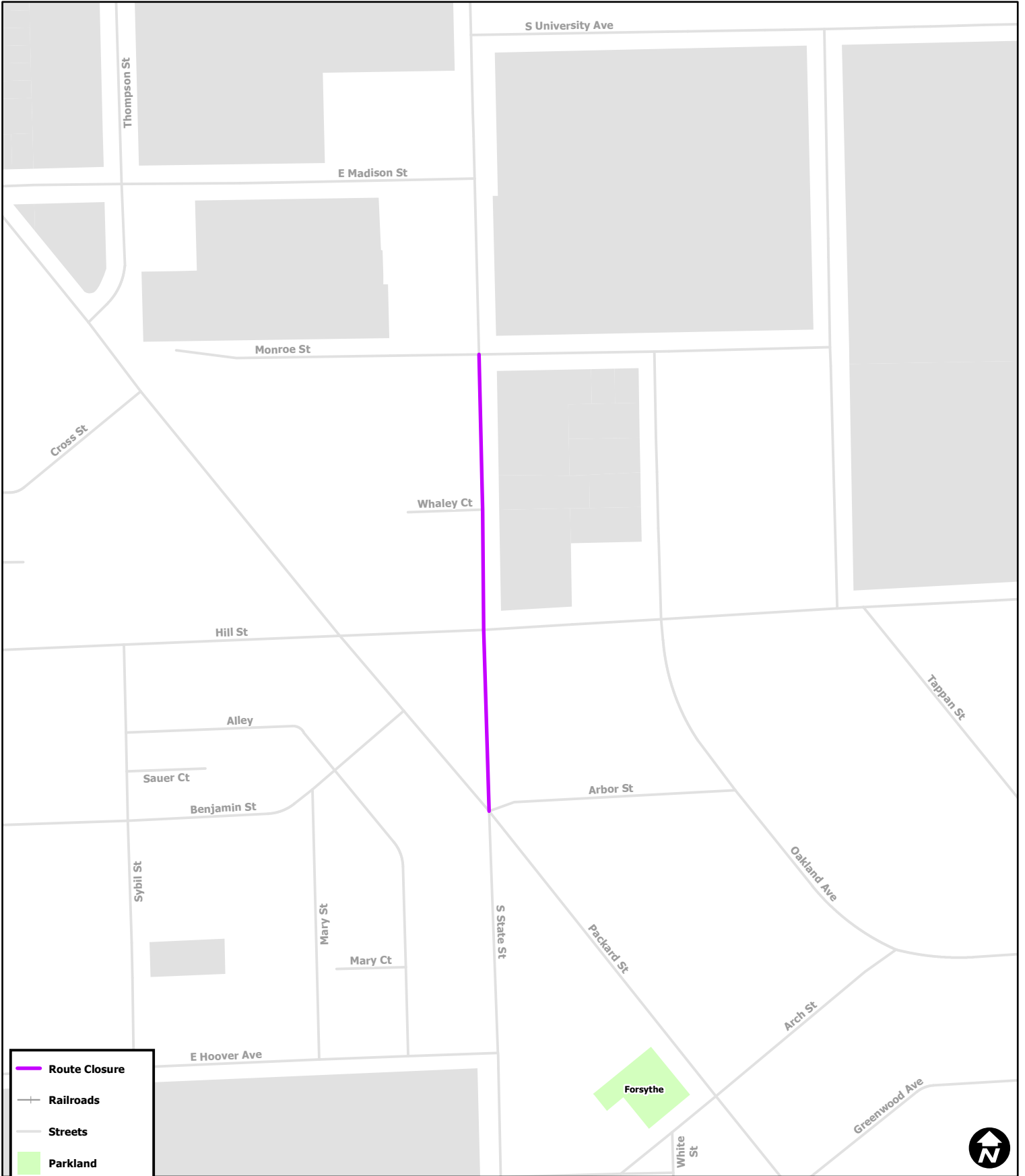










# Slide the City



-  Route Closure
-  Railroads
-  Streets
-  Parkland
-  Other Open Space
-  AAPS Schools
-  University Land
-  Huron River



Map date 5/19/2015  
 Any aerial imagery is circa 2012  
 unless otherwise noted  
 Terms of use: [www.a2gov.org/terms](http://www.a2gov.org/terms)