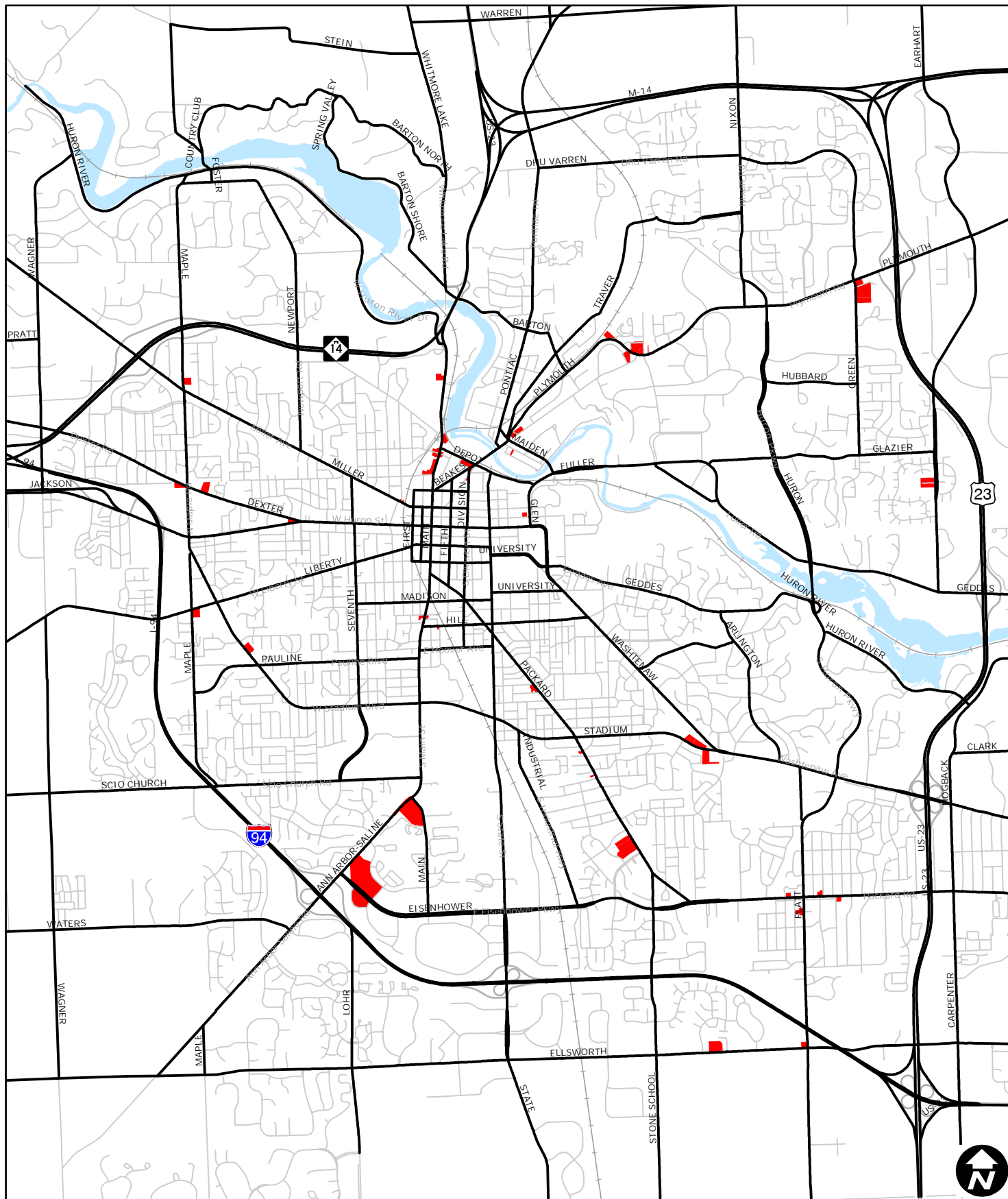



# City of Ann Arbor Zoning District (C1 or C1B)



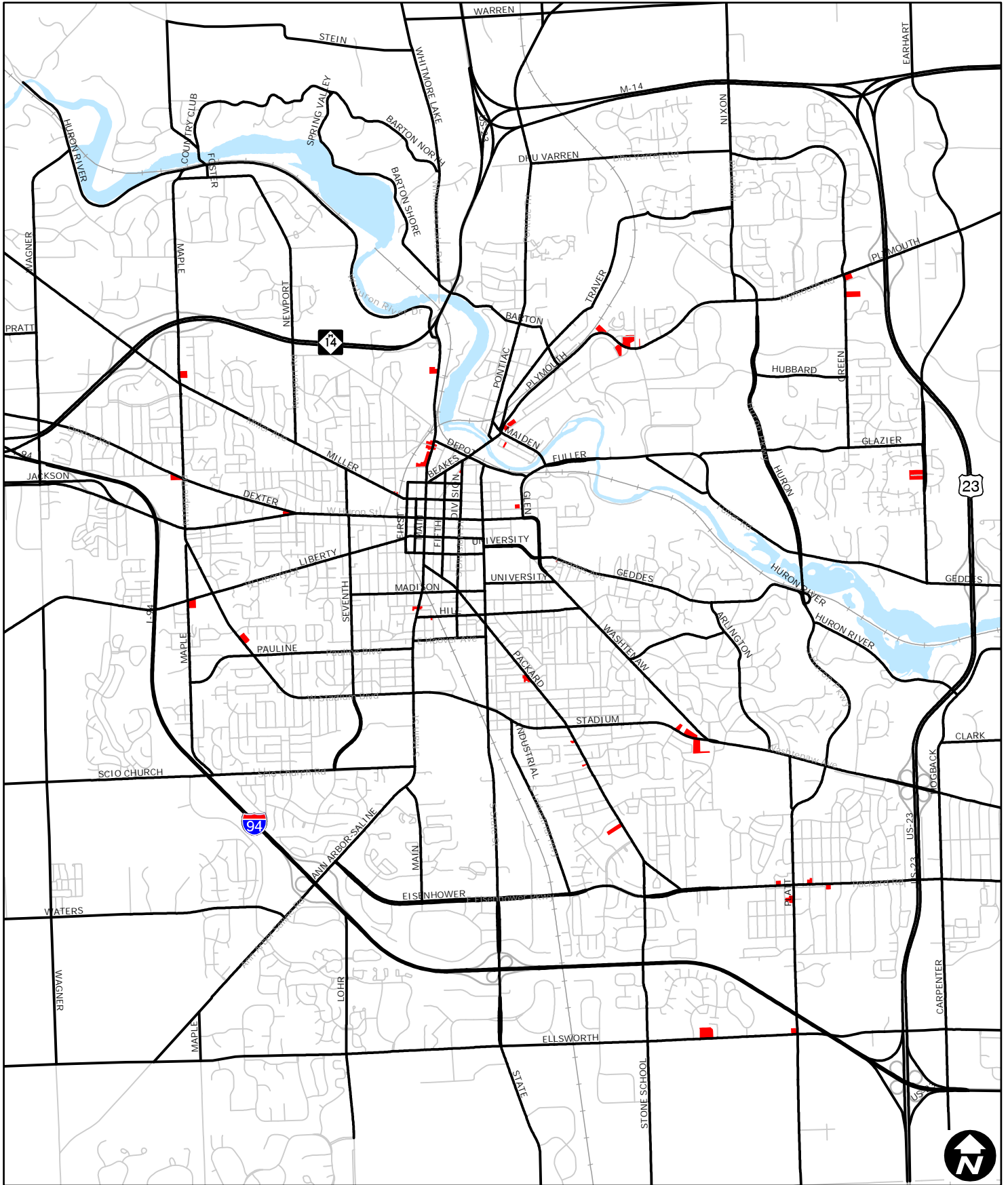
**Map Legend**  
 — Railroads  
 Huron River



City of Ann Arbor Map Disclaimer:  
 No part of this product shall be reproduced or transmitted in any form or by any means, electronic or mechanical, for any purpose, without prior written permission from the City of Ann Arbor.  
 This map complies with National Map Accuracy Standards for mapping at 1 inch = 100 Feet. The City of Ann Arbor and its mapping contractors assume no legal representation for the content and/or inappropriate use of information on this map.  
 Map Created: 4/8/2010



# City of Ann Arbor Zoning District (C1)



Map Legend	
	Railroads
	Huron River

0 0.25 0.5 1 Miles

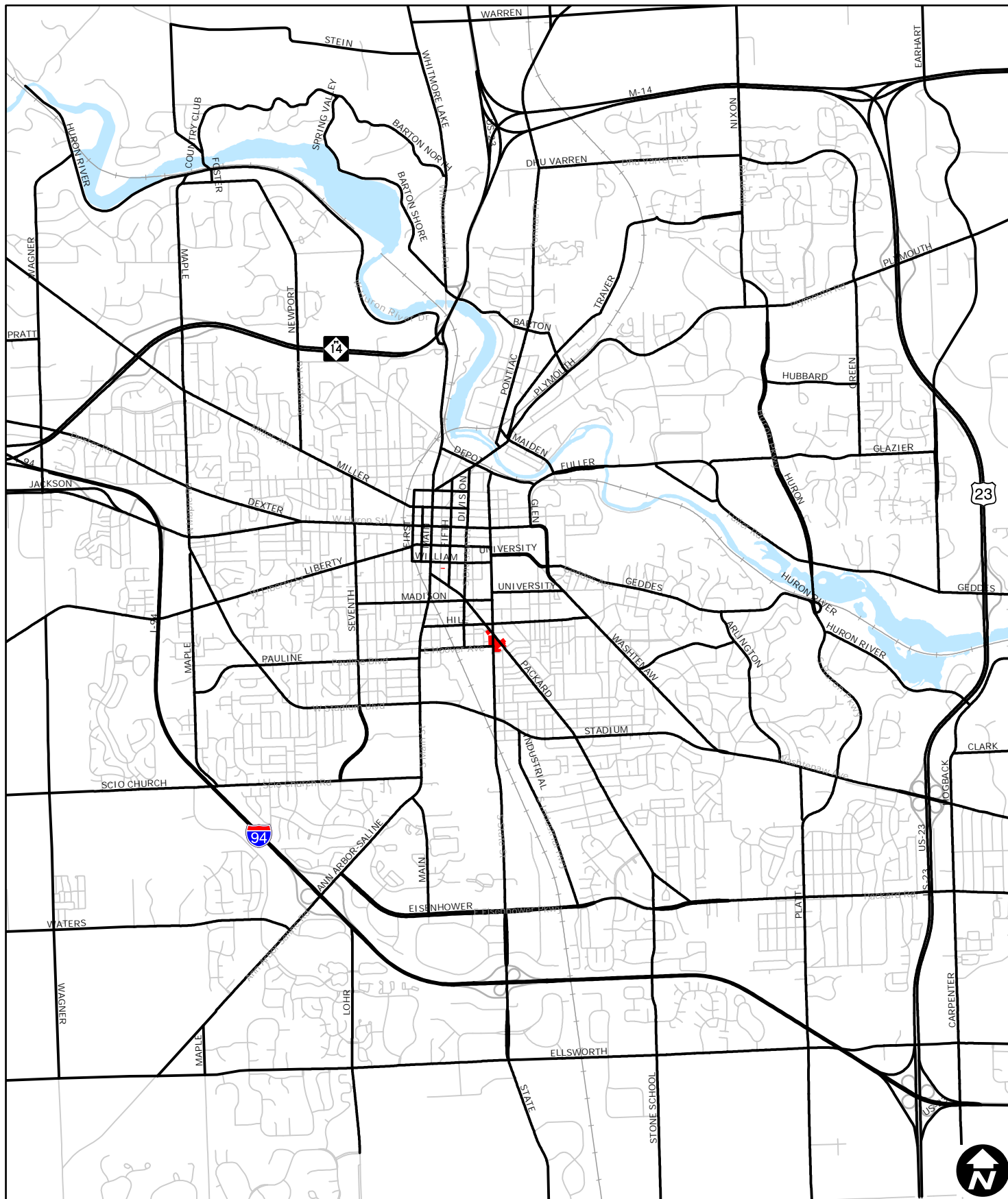


City of Ann Arbor Map Disclaimer:  
No part of this product shall be reproduced or transmitted in any form or by any means, electronic or mechanical, for any purpose, without prior written permission from the City of Ann Arbor.


This map complies with National Map Accuracy Standards for mapping at 1 inch = 100 Feet. The City of Ann Arbor and its mapping contractors assume no legal representation for the content and/or inappropriate use of information on this map.

Map Created: 4/8/2010

# City of Ann Arbor Zoning District (C1A/R)



Map Legend	
	Railroads
	Huron River

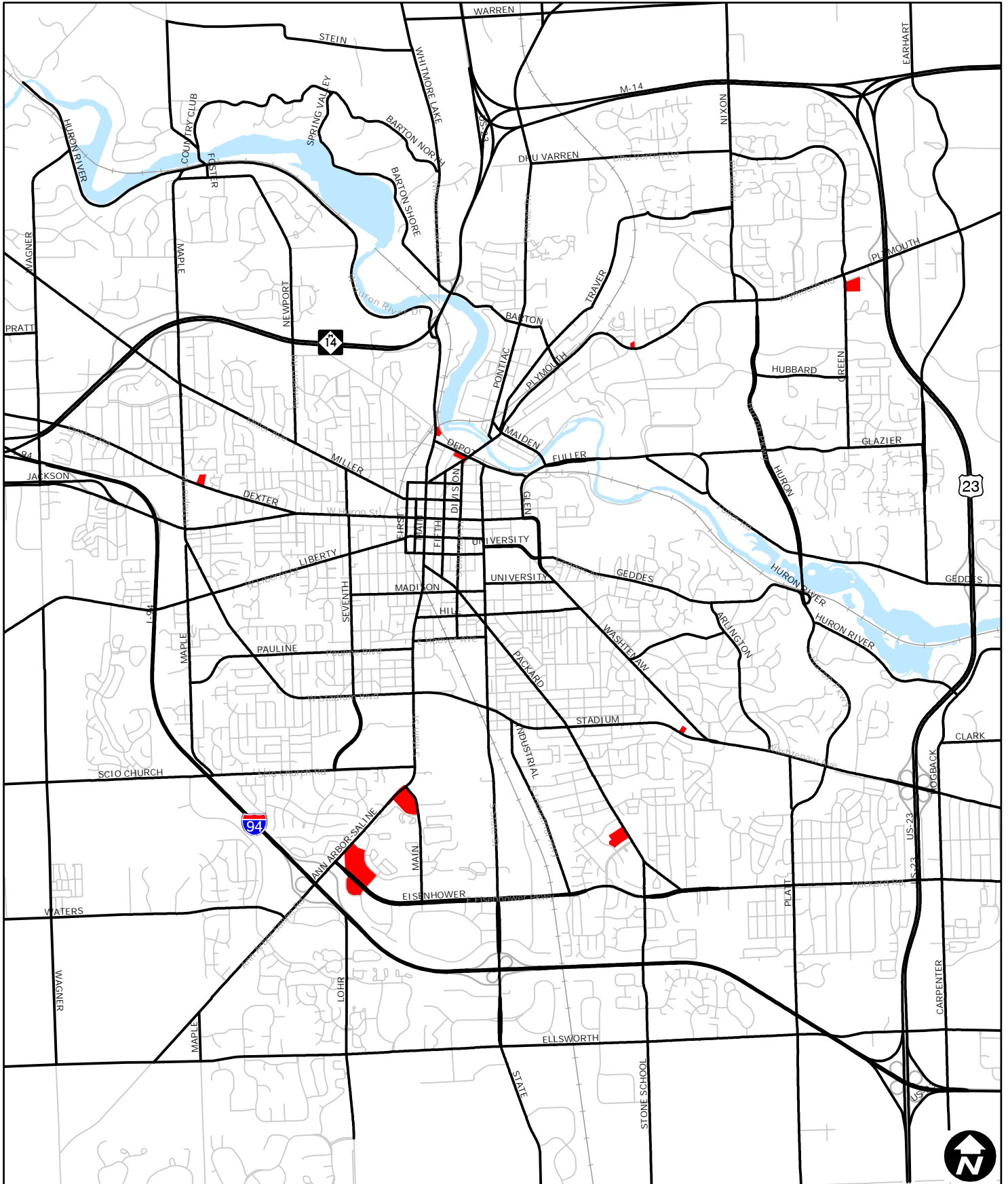


City of Ann Arbor Map Disclaimer:  
 No part of this product shall be reproduced or transmitted in any form or by any means, electronic or mechanical, for any purpose, without prior written permission from the City of Ann Arbor.


This map complies with National Map Accuracy Standards for mapping at 1 inch = 100 Feet. The City of Ann Arbor and its mapping contractors assume no legal representation for the content and/or inappropriate use of information on this map.

Map Created: 4/8/2010

# City of Ann Arbor Zoning District (C1B)



**Map Legend**  
 — Railroads  
 — Huron River



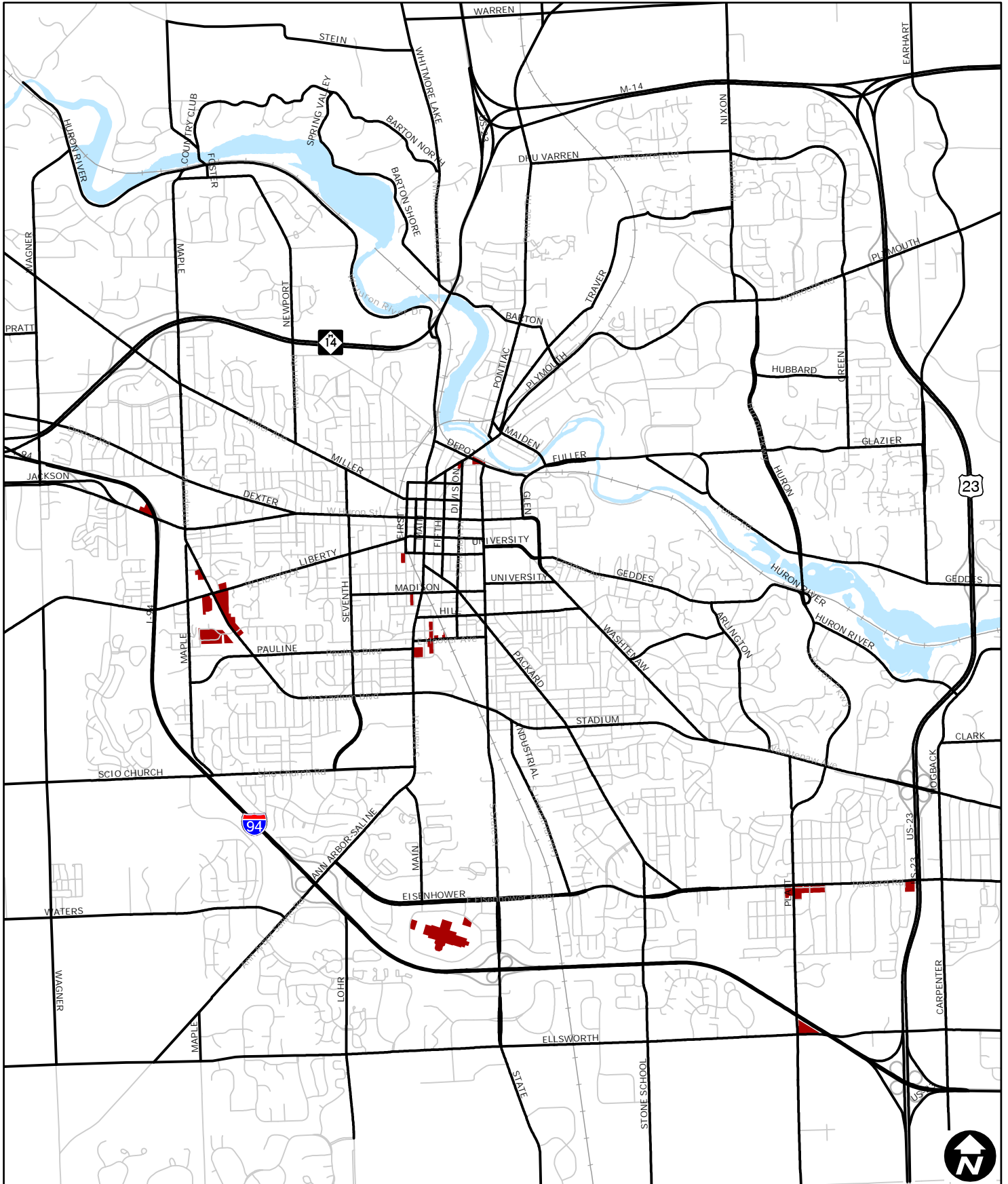
City of Ann Arbor Map Disclaimer:  
 No part of this product shall be reproduced or transmitted in any form or by any means, electronic or mechanical, for any purpose, without prior written permission from the City of Ann Arbor.

This map complies with National Map Accuracy Standards for mapping at 1 inch = 100 Feet. The City of Ann Arbor and its mapping contractors assume no legal representation for the content and/or inappropriate use of information on this map.


Map Created: 4/8/2010



# City of Ann Arbor Zoning District (C2B)



Map Legend	
	Railroads
	Huron River

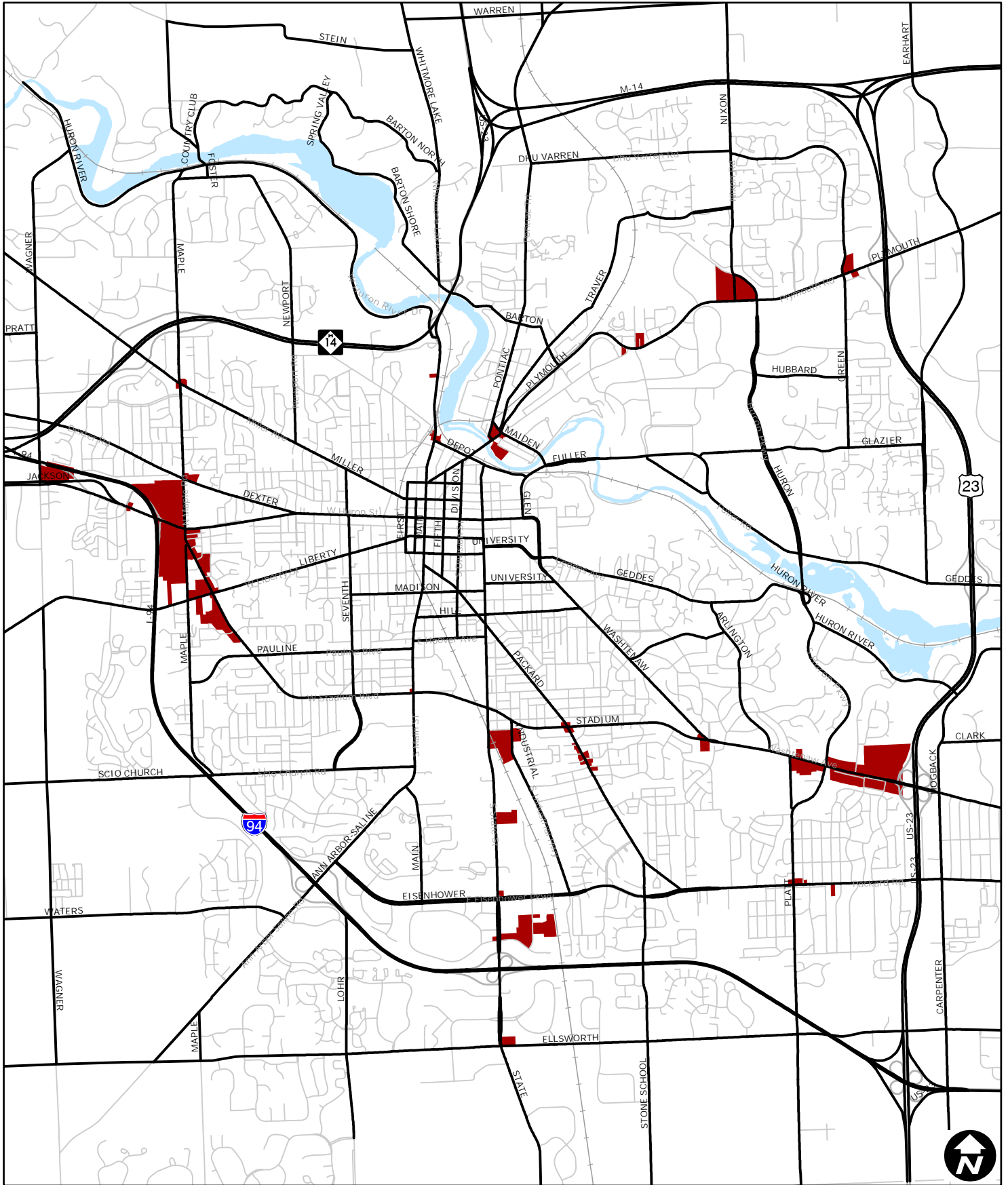


City of Ann Arbor Map Disclaimer:  
 No part of this product shall be reproduced or transmitted in any form or by any means, electronic or mechanical, for any purpose, without prior written permission from the City of Ann Arbor.


This map complies with National Map Accuracy Standards for mapping at 1 inch = 100 Feet. The City of Ann Arbor and its mapping contractors assume no legal representation for the content and/or inappropriate use of information on this map.

Map Created: 4/8/2010

# City of Ann Arbor Zoning District (C3)



**Map Legend**  
 — Railroads  
 — Huron River

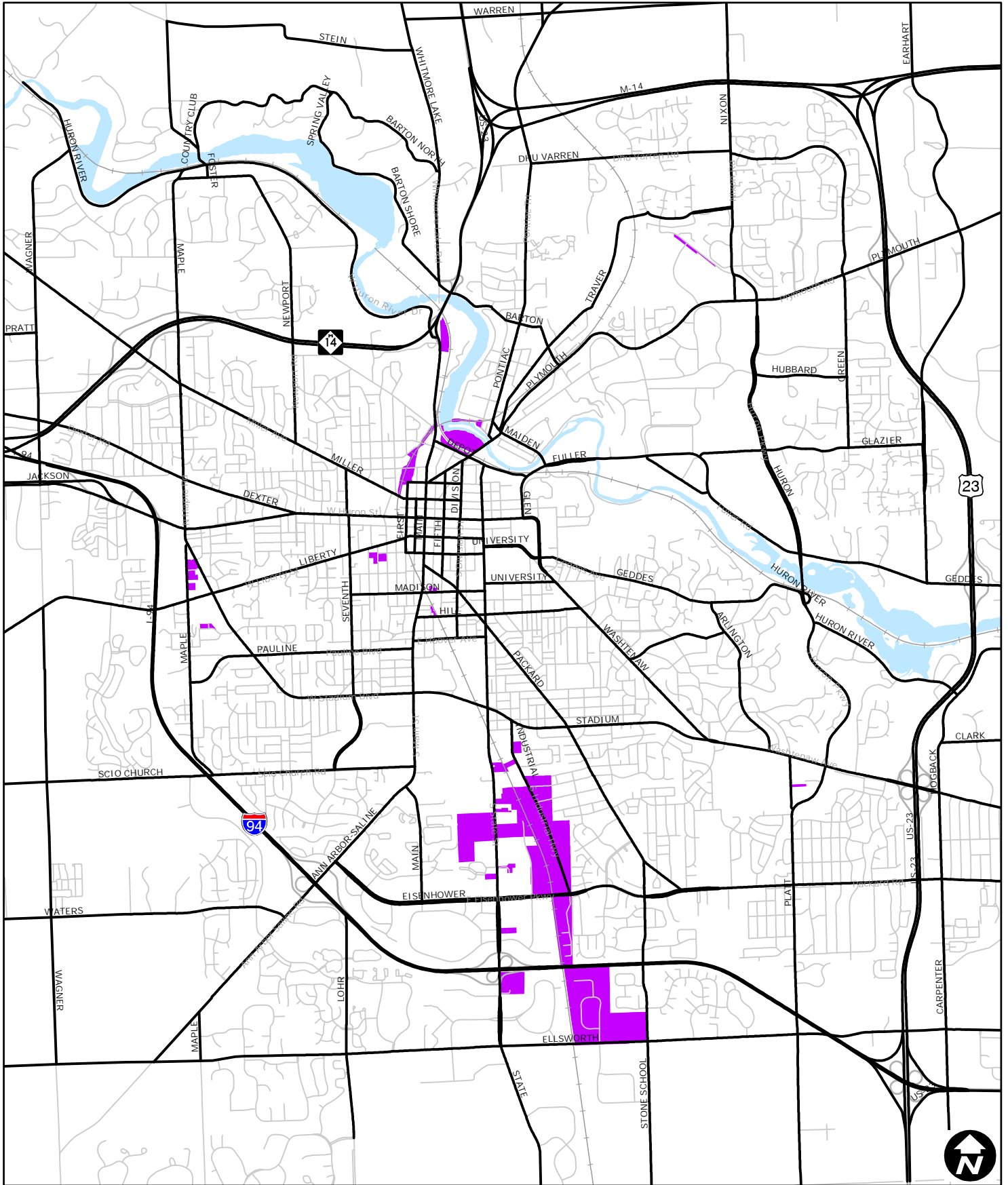


City of Ann Arbor Map Disclaimer:  
 No part of this product shall be reproduced or transmitted in any form or by any means, electronic or mechanical, for any purpose, without prior written permission from the City of Ann Arbor.


This map complies with National Map Accuracy Standards for mapping at 1 inch = 100 Feet. The City of Ann Arbor and its mapping contractors assume no legal representation for the content and/or inappropriate use of information on this map.

Map Created: 4/8/2010

# City of Ann Arbor Zoning District (M1)



Map Legend	
	Railroads
	Huron River

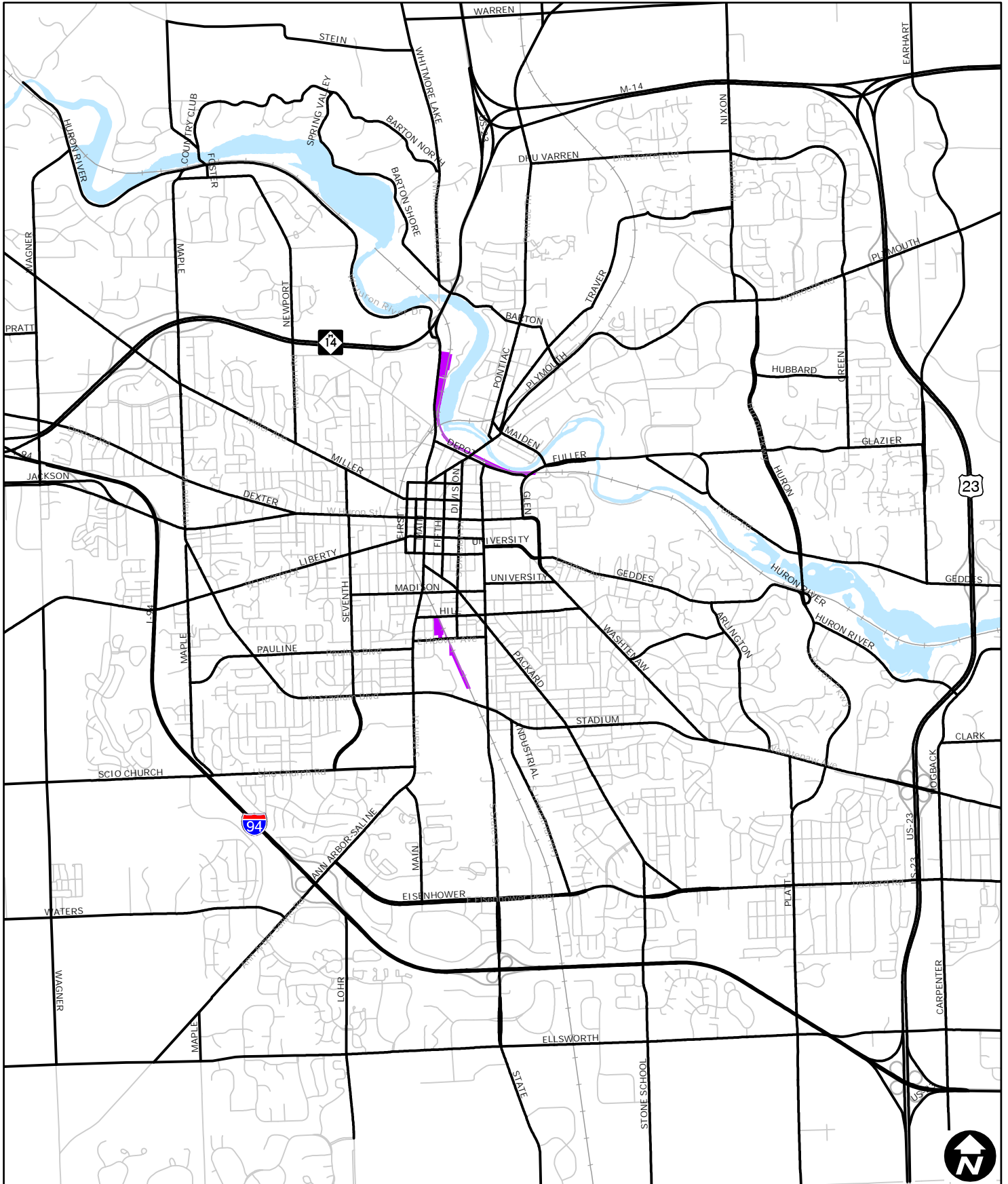


City of Ann Arbor Map Disclaimer:  
 No part of this product shall be reproduced or transmitted in any form or by any means, electronic or mechanical, for any purpose, without prior written permission from the City of Ann Arbor.


This map complies with National Map Accuracy Standards for mapping at 1 inch = 100 Feet. The City of Ann Arbor and its mapping contractors assume no legal representation for the content and/or inappropriate use of information on this map.

Map Created: 4/8/2010

# City of Ann Arbor Zoning District (M2)



Map Legend	
	Railroads
	Huron River



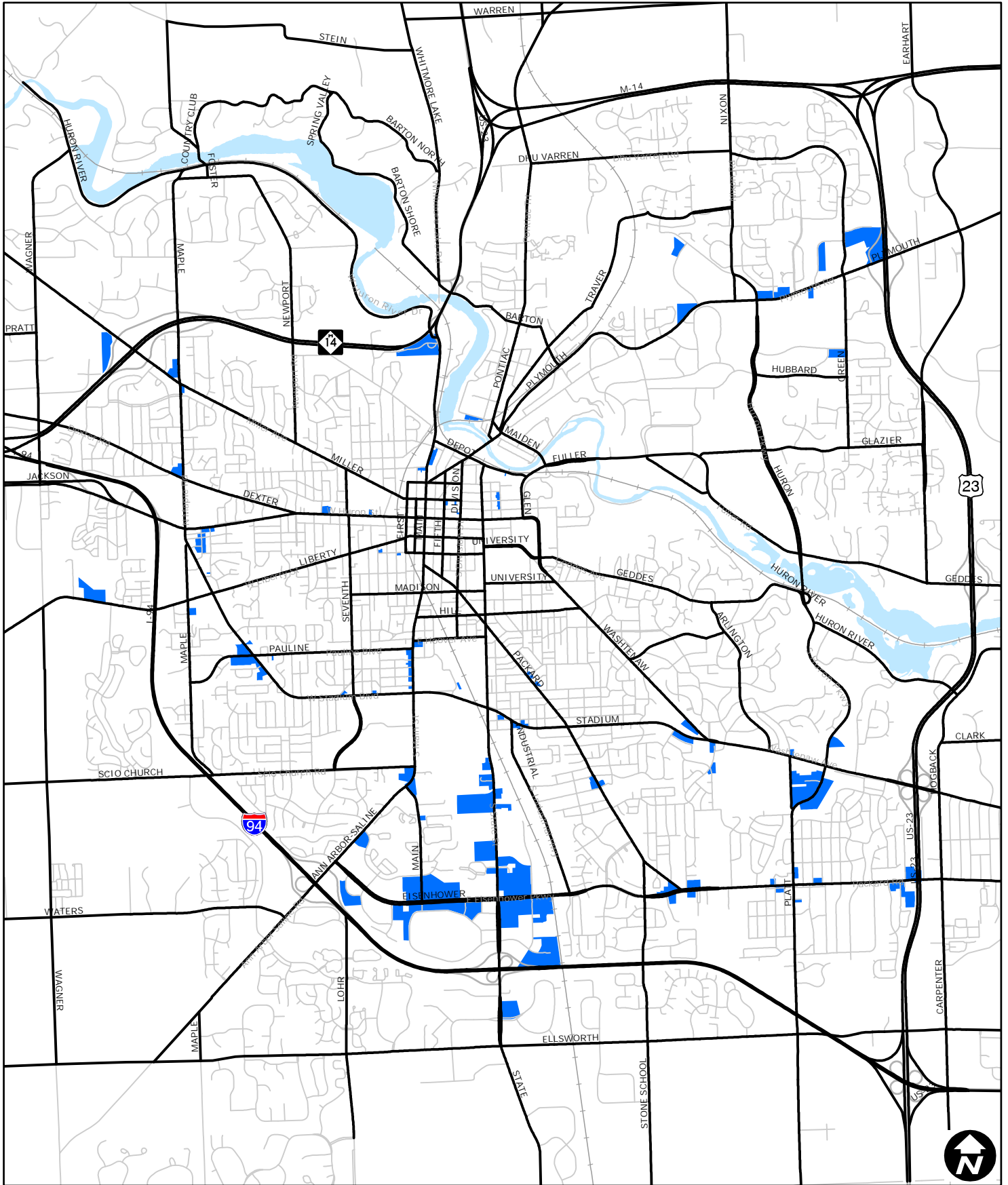
City of Ann Arbor Map Disclaimer:  
 No part of this product shall be reproduced or transmitted in any form or by any means, electronic or mechanical, for any purpose, without prior written permission from the City of Ann Arbor.



This map complies with National Map Accuracy Standards for mapping at 1 inch = 100 Feet. The City of Ann Arbor and its mapping contractors assume no legal representation for the content and/or inappropriate use of information on this map.


Map Created: 4/8/2010



# City of Ann Arbor Zoning District (O)



Map Legend	
	Railroads
	Huron River

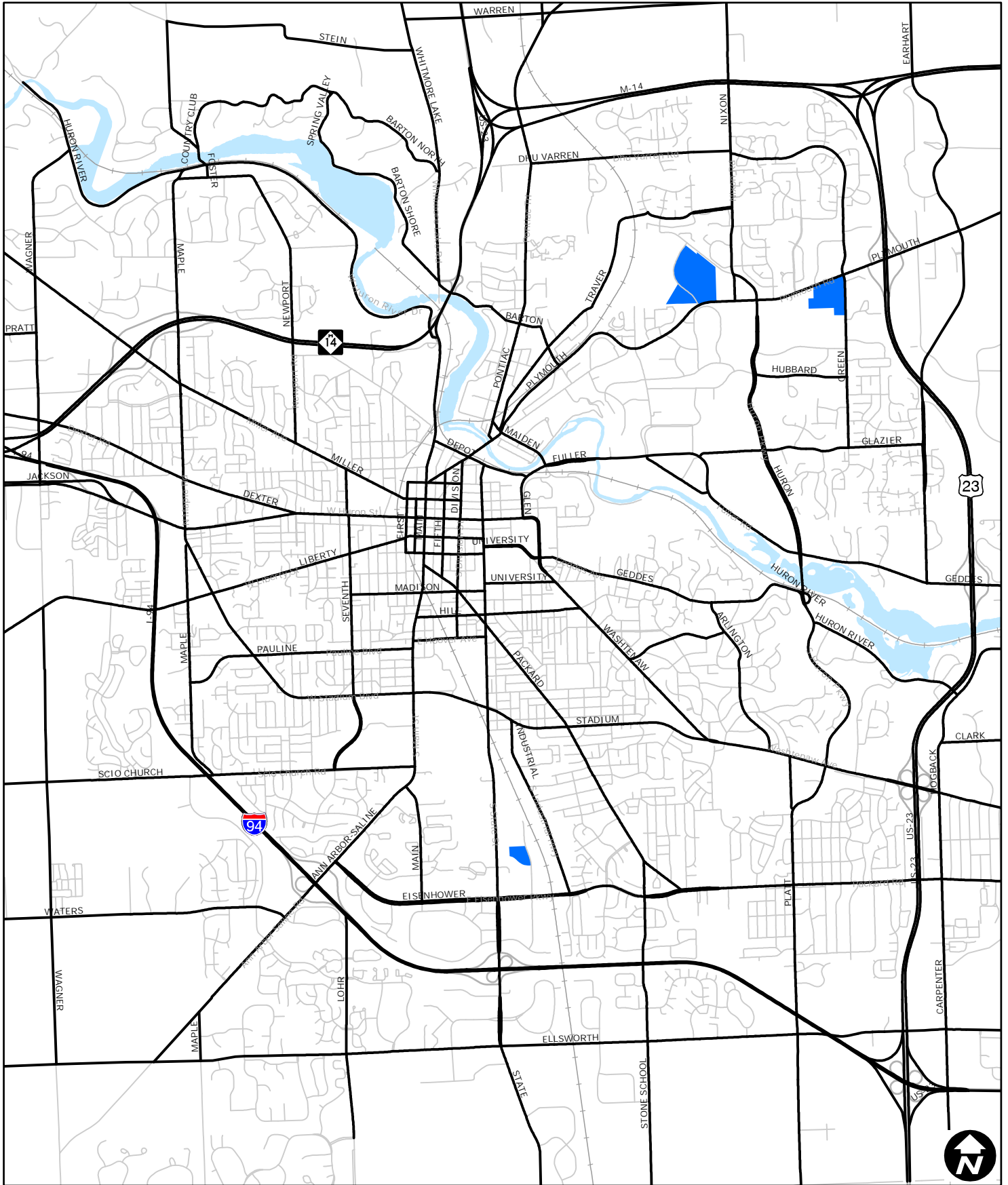


City of Ann Arbor Map Disclaimer:  
 No part of this product shall be reproduced or transmitted in any form or by any means, electronic or mechanical, for any purpose, without prior written permission from the City of Ann Arbor.


This map complies with National Map Accuracy Standards for mapping at 1 inch = 100 Feet. The City of Ann Arbor and its mapping contractors assume no legal representation for the content and/or inappropriate use of information on this map.

Map Created: 4/8/2010

# City of Ann Arbor Zoning District (ORL)



Map Legend	
	Railroads
	Huron River

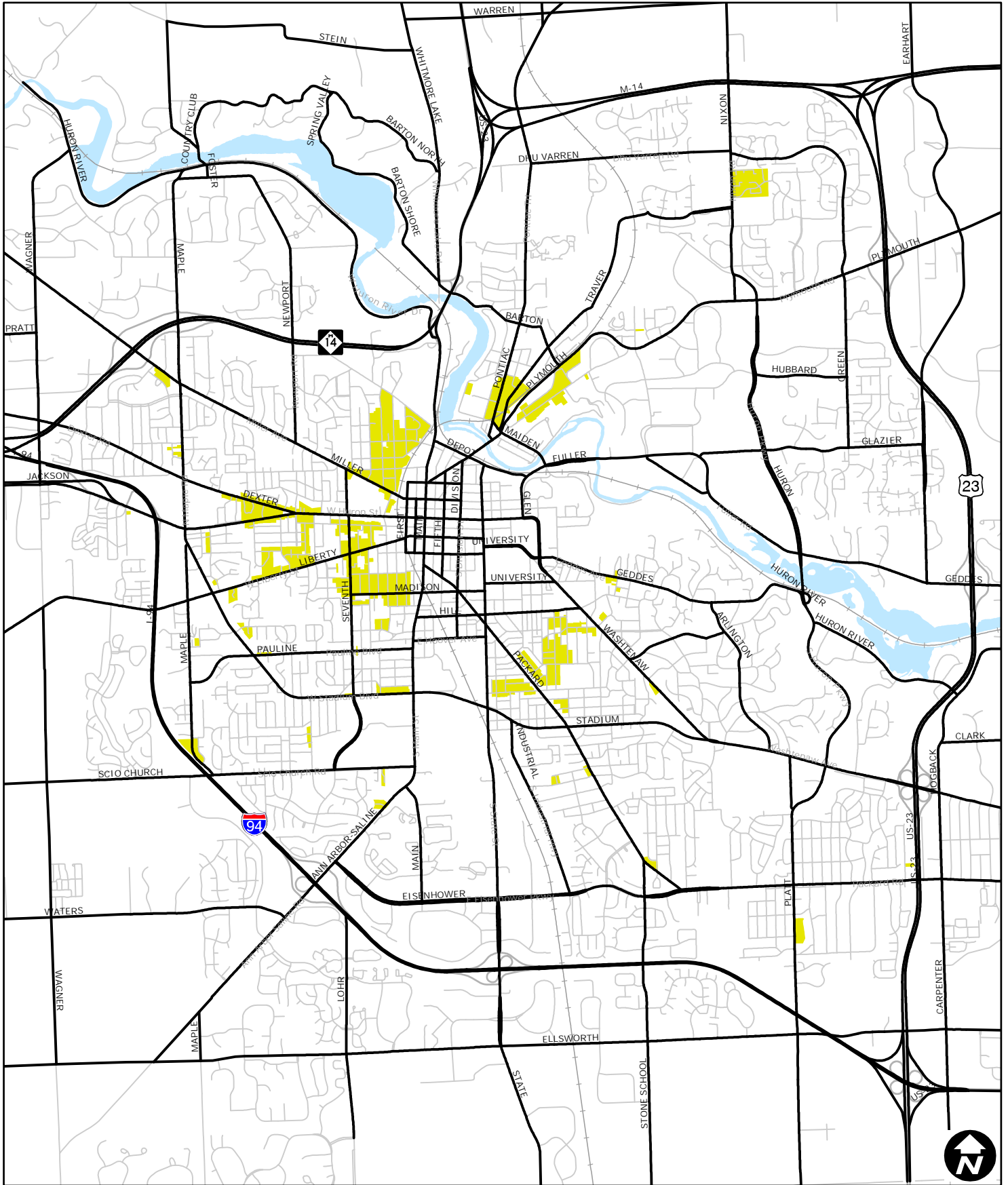


City of Ann Arbor Map Disclaimer:  
 No part of this product shall be reproduced or transmitted in any form or by any means, electronic or mechanical, for any purpose, without prior written permission from the City of Ann Arbor.


This map complies with National Map Accuracy Standards for mapping at 1 inch = 100 Feet. The City of Ann Arbor and its mapping contractors assume no legal representation for the content and/or inappropriate use of information on this map.

Map Created: 4/8/2010

# City of Ann Arbor Zoning District (R2A)



Map Legend	
	Railroads
	Huron River

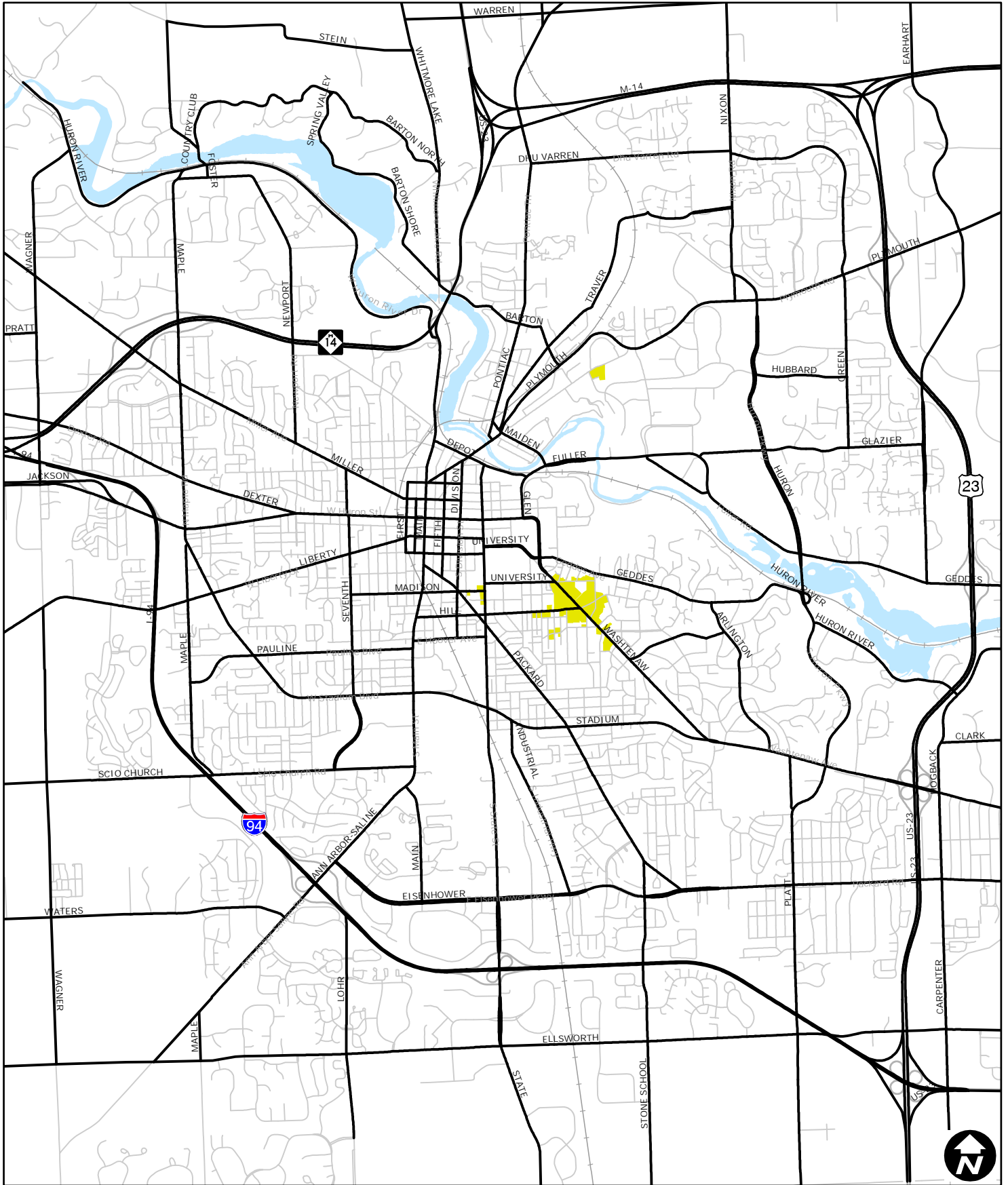


City of Ann Arbor Map Disclaimer:  
 No part of this product shall be reproduced or transmitted in any form or by any means, electronic or mechanical, for any purpose, without prior written permission from the City of Ann Arbor.


This map complies with National Map Accuracy Standards for mapping at 1 inch = 100 Feet. The City of Ann Arbor and its mapping contractors assume no legal representation for the content and/or inappropriate use of information on this map.

Map Created: 4/8/2010

# City of Ann Arbor Zoning District (R2B)



**Map Legend**  
 — Railroads  
 — Huron River



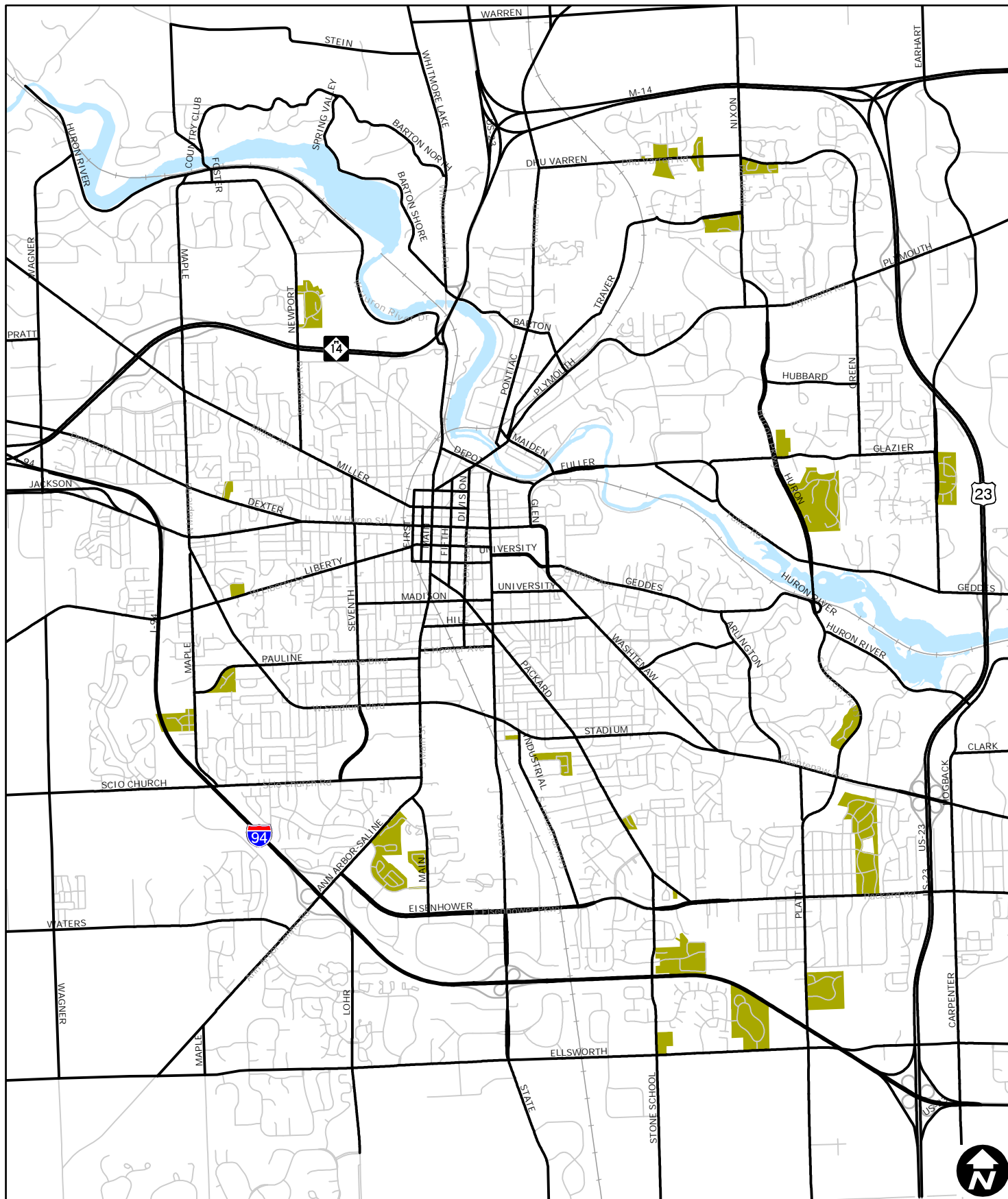
City of Ann Arbor Map Disclaimer:  
 No part of this product shall be reproduced or transmitted in any form or by any means, electronic or mechanical, for any purpose, without prior written permission from the City of Ann Arbor.

This map complies with National Map Accuracy Standards for mapping at 1 inch = 100 Feet. The City of Ann Arbor and its mapping contractors assume no legal representation for the content and/or inappropriate use of information on this map.


Map Created: 4/8/2010



# City of Ann Arbor Zoning District (R3)



**Map Legend**  
 Railroads  
 Huron River



City of Ann Arbor Map Disclaimer:  
 No part of this product shall be reproduced or transmitted in any form or by any means, electronic or mechanical, for any purpose, without prior written permission from the City of Ann Arbor.

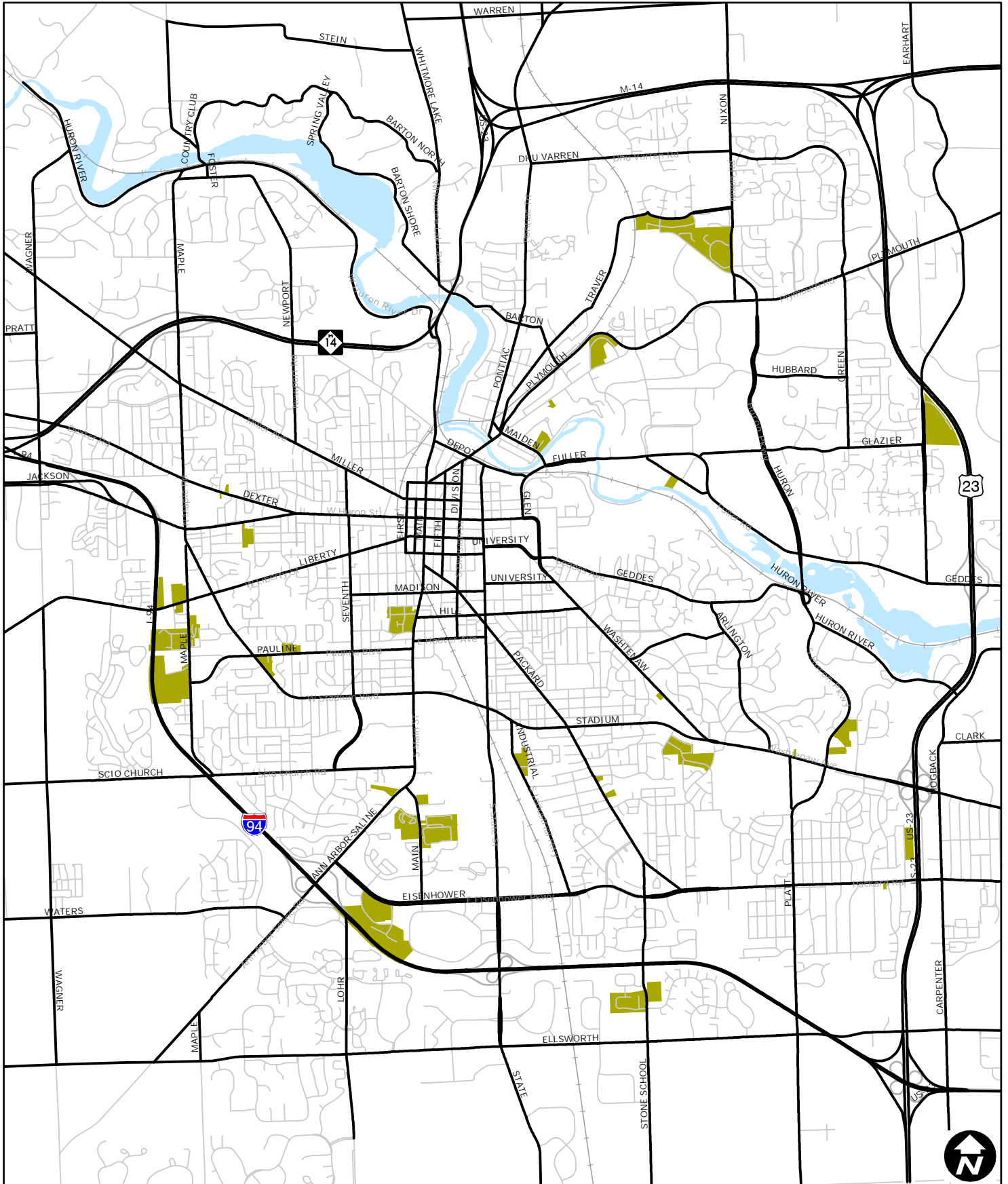
This map complies with National Map Accuracy Standards for mapping at 1 inch = 100 Feet. The City of Ann Arbor and its mapping contractors assume no legal representation for the content and/or inappropriate use of information on this map.

Map Created: 4/8/2010






# City of Ann Arbor Zoning District (R4B)



**Map Legend**  
 Railroads  
 Huron River

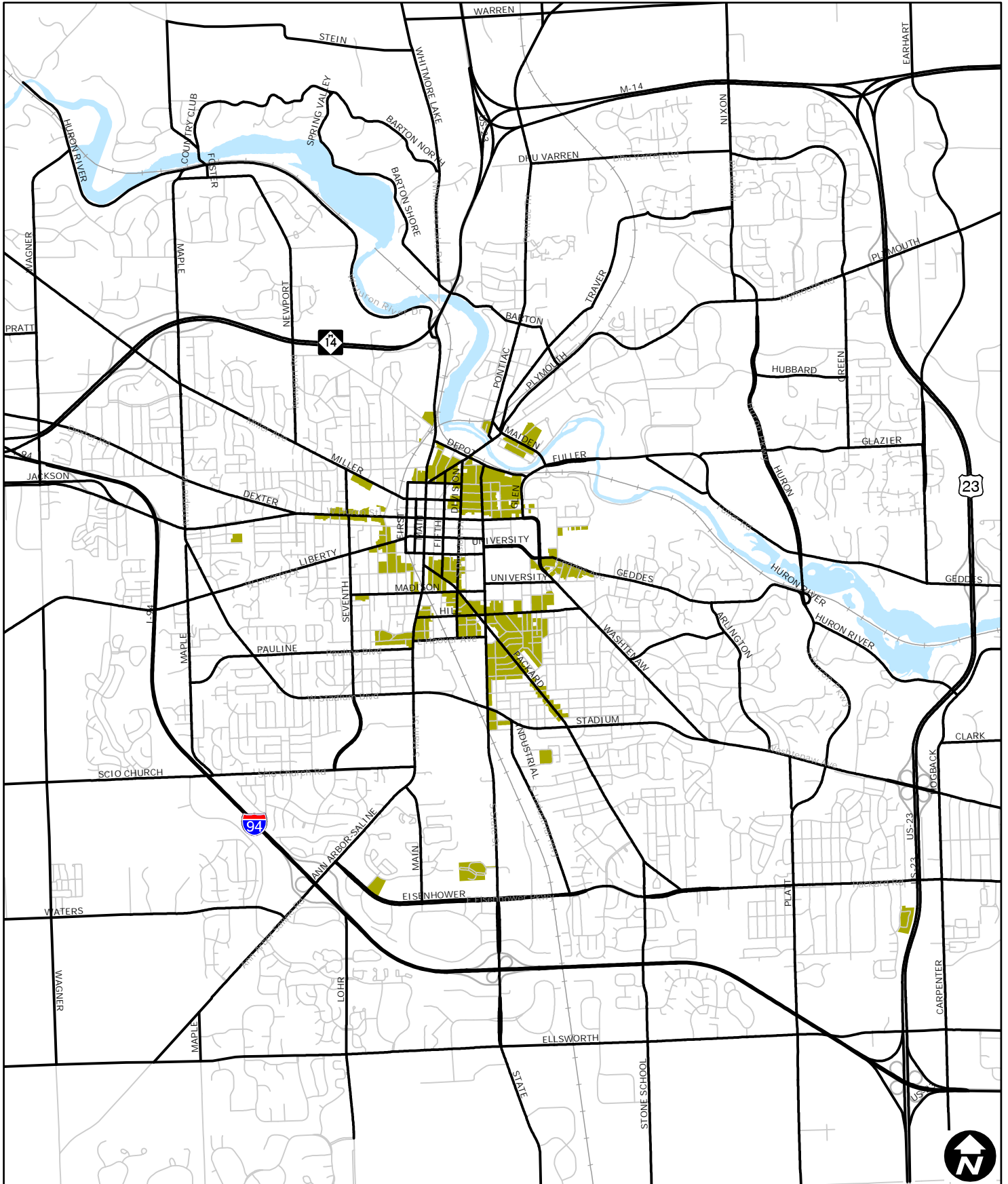


City of Ann Arbor Map Disclaimer:  
 No part of this product shall be reproduced or transmitted in any form or by any means, electronic or mechanical, for any purpose, without prior written permission from the City of Ann Arbor.


This map complies with National Map Accuracy Standards for mapping at 1 inch = 100 Feet. The City of Ann Arbor and its mapping contractors assume no legal representation for the content and/or inappropriate use of information on this map.

Map Created: 4/8/2010

# City of Ann Arbor Zoning District (R4C)



**Map Legend**  
 — Railroads  
 — Huron River



City of Ann Arbor Map Disclaimer:  
 No part of this product shall be reproduced or transmitted in any form or by any means, electronic or mechanical, for any purpose, without prior written permission from the City of Ann Arbor.

This map complies with National Map Accuracy Standards for mapping at 1 inch = 100 Feet. The City of Ann Arbor and its mapping contractors assume no legal representation for the content and/or inappropriate use of information on this map.

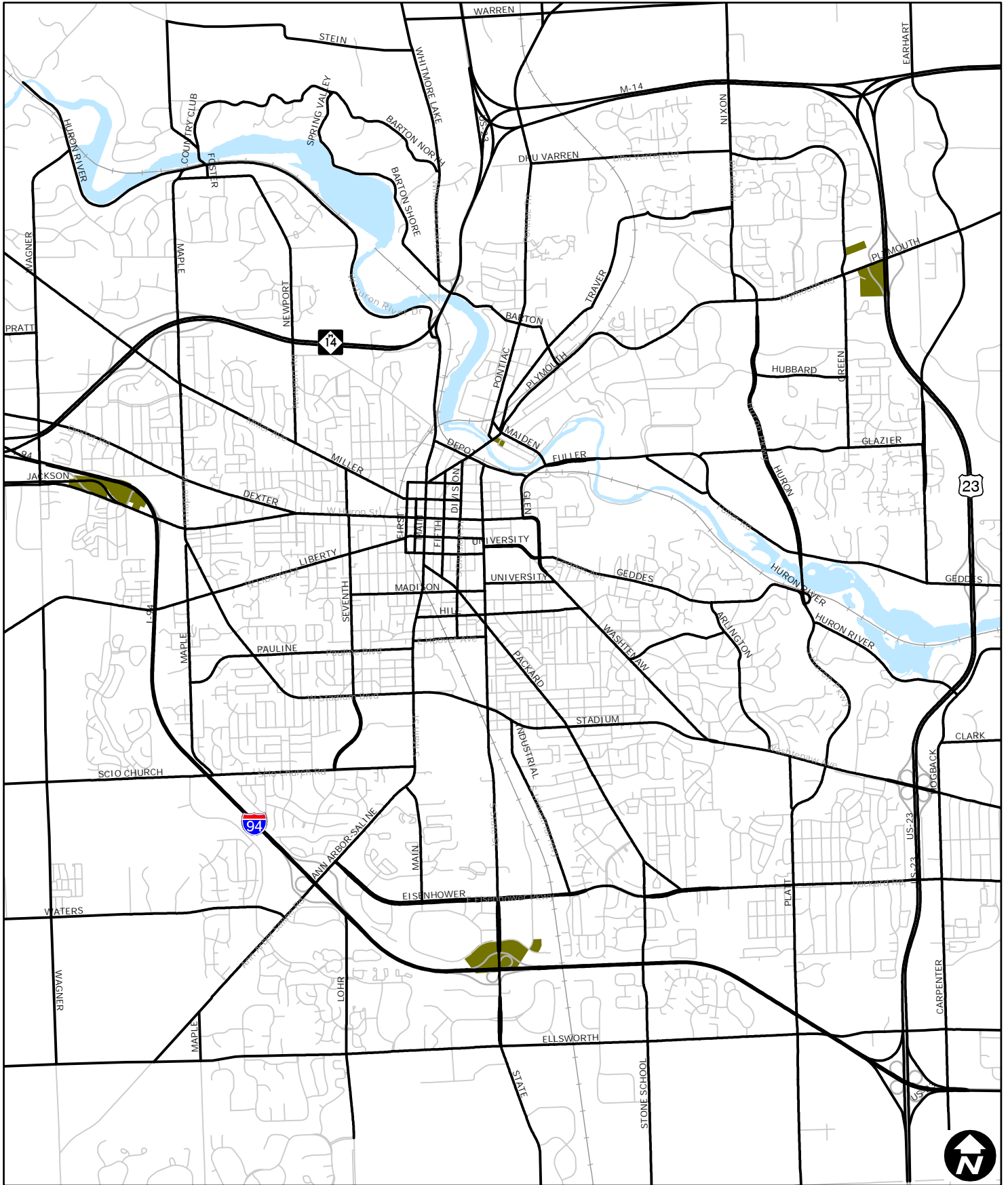
Map Created: 4/8/2010








# City of Ann Arbor Zoning District (R5)



Map Legend	
	Railroads
	Huron River

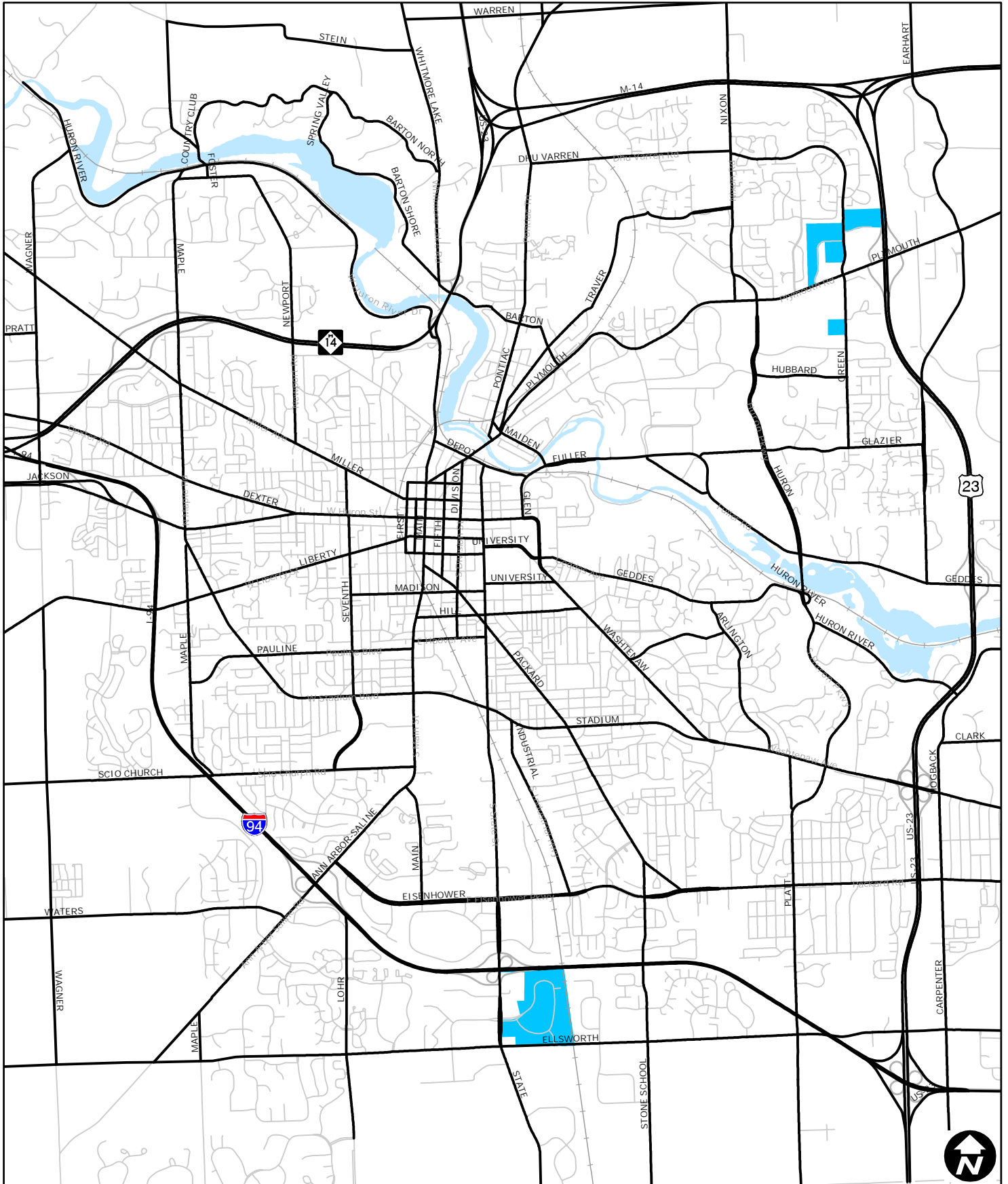


City of Ann Arbor Map Disclaimer:  
 No part of this product shall be reproduced or transmitted in any form or by any means, electronic or mechanical, for any purpose, without prior written permission from the City of Ann Arbor.


This map complies with National Map Accuracy Standards for mapping at 1 inch = 100 Feet. The City of Ann Arbor and its mapping contractors assume no legal representation for the content and/or inappropriate use of information on this map.

Map Created: 4/8/2010

# City of Ann Arbor Zoning District (RE)



Map Legend	
	Railroads
	Huron River



City of Ann Arbor Map Disclaimer:  
 No part of this product shall be reproduced or transmitted in any form or by any means, electronic or mechanical, for any purpose, without prior written permission from the City of Ann Arbor.

This map complies with National Map Accuracy Standards for mapping at 1 inch = 100 Feet. The City of Ann Arbor and its mapping contractors assume no legal representation for the content and/or inappropriate use of information on this map.

Map Created: 4/8/2010

