







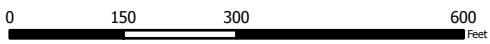


Map Legend

-  Street Centerlines
-  Railroads
-  Rivers and Streams
-  Lakes and Ponds
-  Schools
-  Non City Open Spaces
-  Parks
-  University



Copyright 2008 City of Ann Arbor, Michigan

No part of this product shall be reproduced or transmitted in any form or by any means, electronic or mechanical, for any purpose, without prior written permission from the City of Ann Arbor.

This map complies with National Map Accuracy Standards for mapping at 1 inch = 100 Feet. The City of Ann Arbor and its mapping contractors assume no legal representation for the content and/or inappropriate use of information on this map.