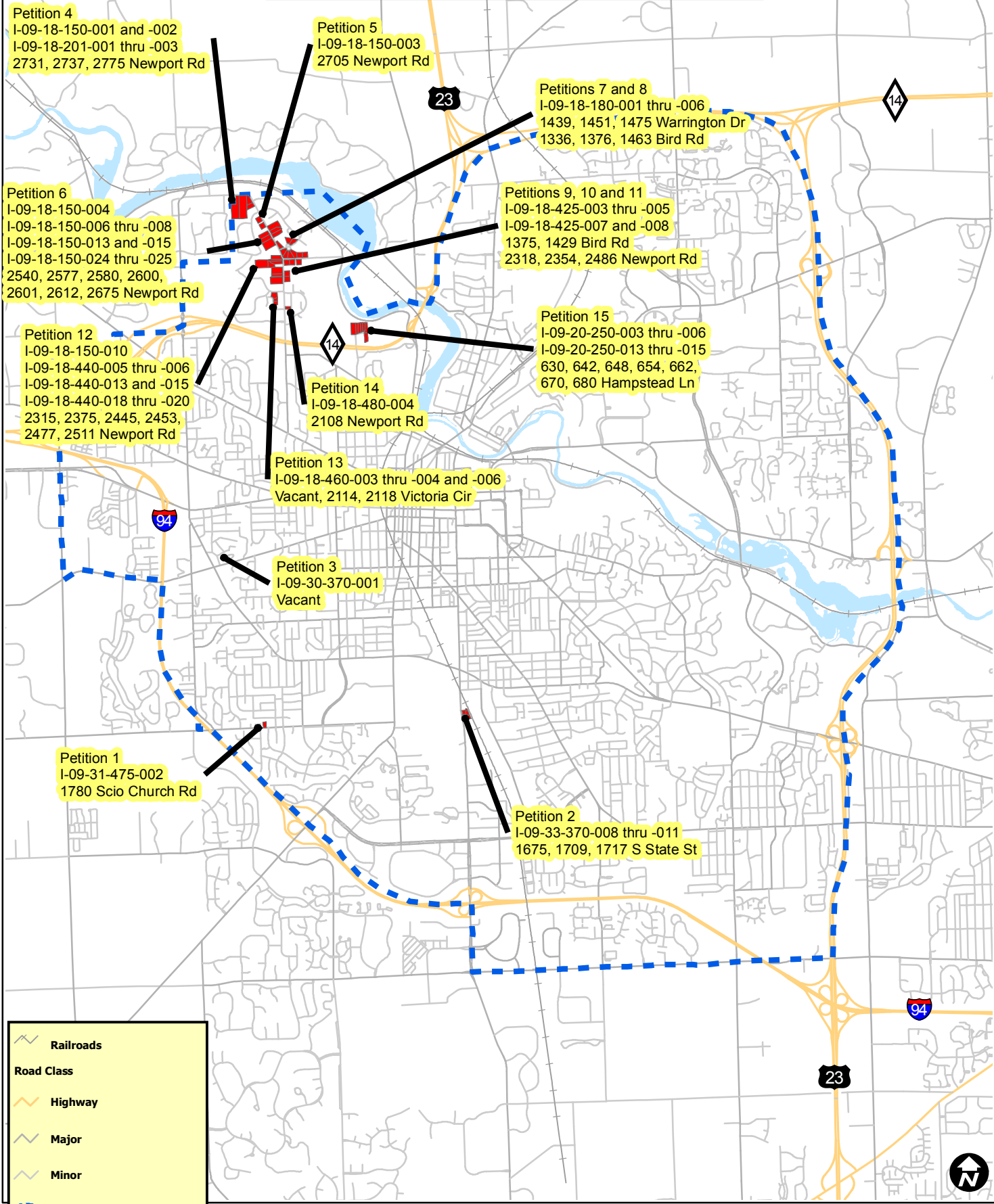


# Township Island Annexation Location Map Ann Arbor Township



**Railroads**  
[Symbol]

**Road Class**

- [Symbol] Highway
- [Symbol] Major
- [Symbol] Minor

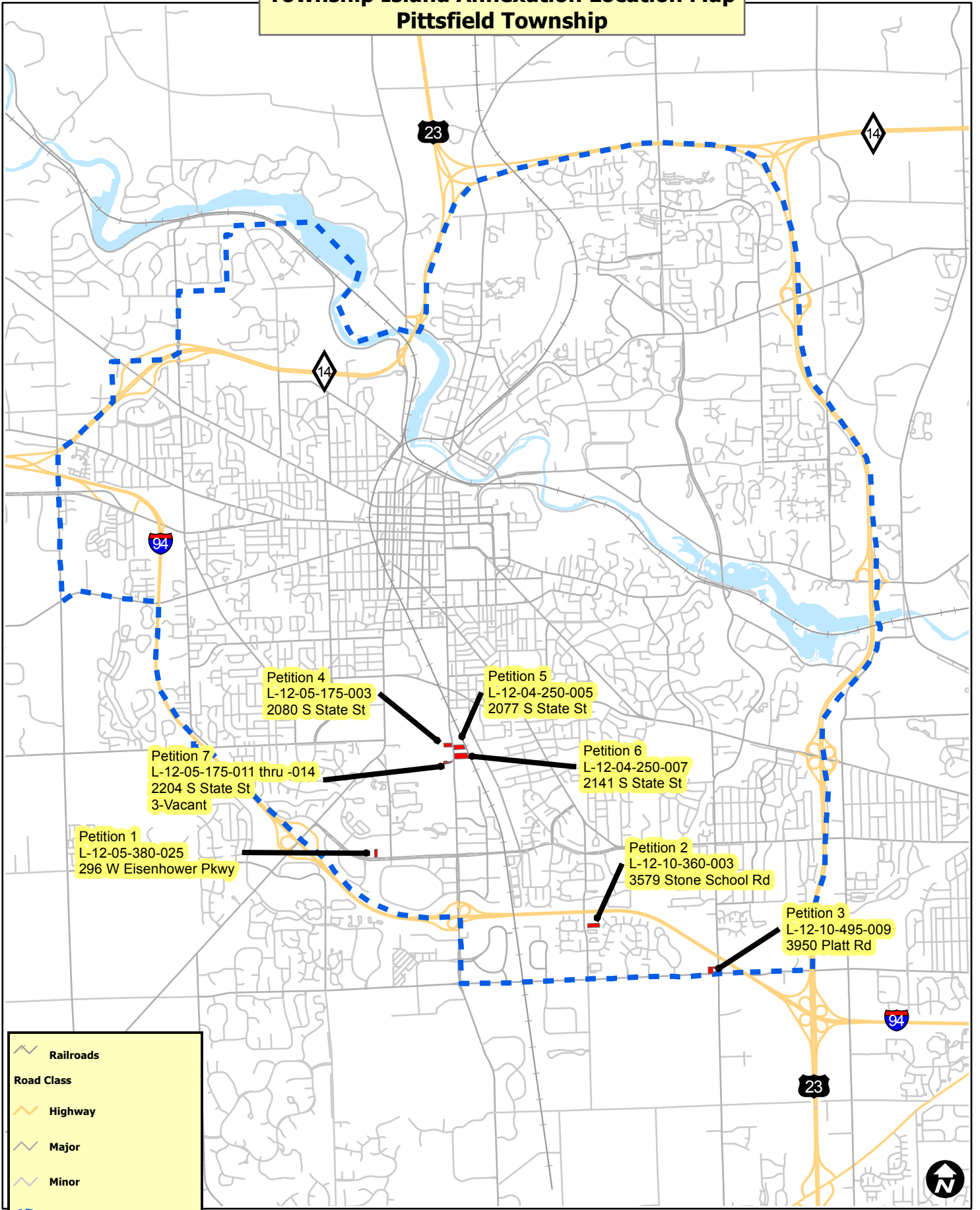
**Municipal Service Boundary**  
[Symbol]

**Huron River**  
[Symbol]



Map date 9/19/2018  
Any aerial imagery is circa 2015  
unless otherwise noted  
Terms of use: [www.a2gov.org/terms](http://www.a2gov.org/terms)

# Township Island Annexation Location Map Pittsfield Township



**Railroads**

**Road Class**

- Highway
- Major
- Minor

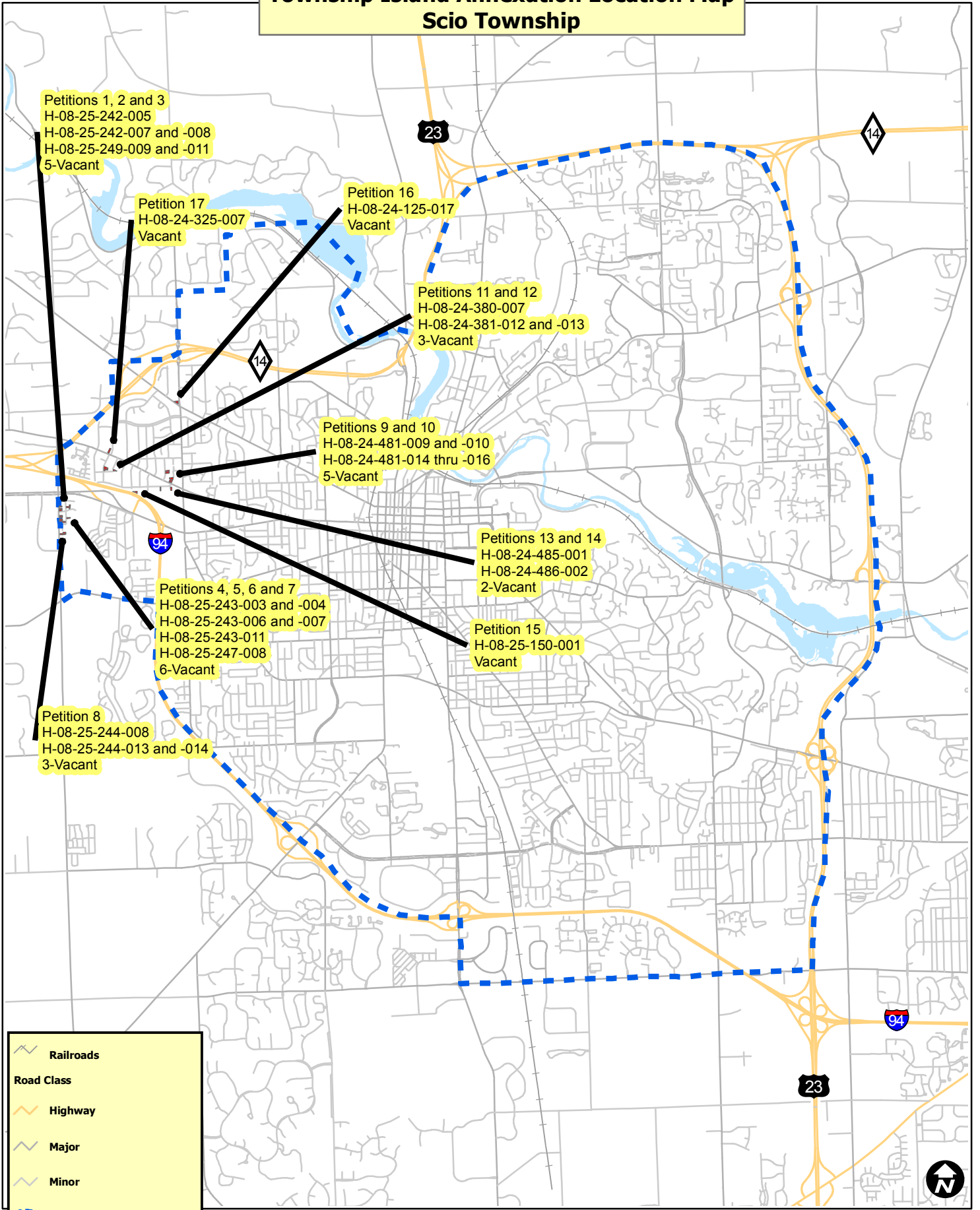
**Municipal Service Boundary**

**Huron River**



Map date 7/30/2018  
 Any aerial imagery is circa 2015  
 unless otherwise noted  
 Terms of use: [www.a2gov.org/terms](http://www.a2gov.org/terms)

# Township Island Annexation Location Map Scio Township



**Railroads**

**Road Class**

- Highway
- Major
- Minor

**Municipal Service Boundary**

**Huron River**



Map date 9/19/2018  
 Any aerial imagery is circa 2015 unless otherwise noted  
 Terms of use: [www.a2gov.org/terms](http://www.a2gov.org/terms)