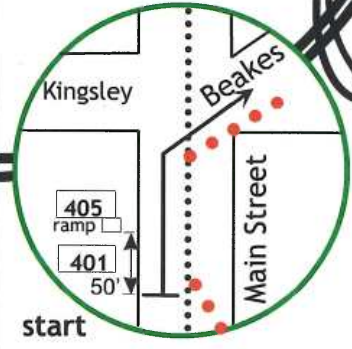
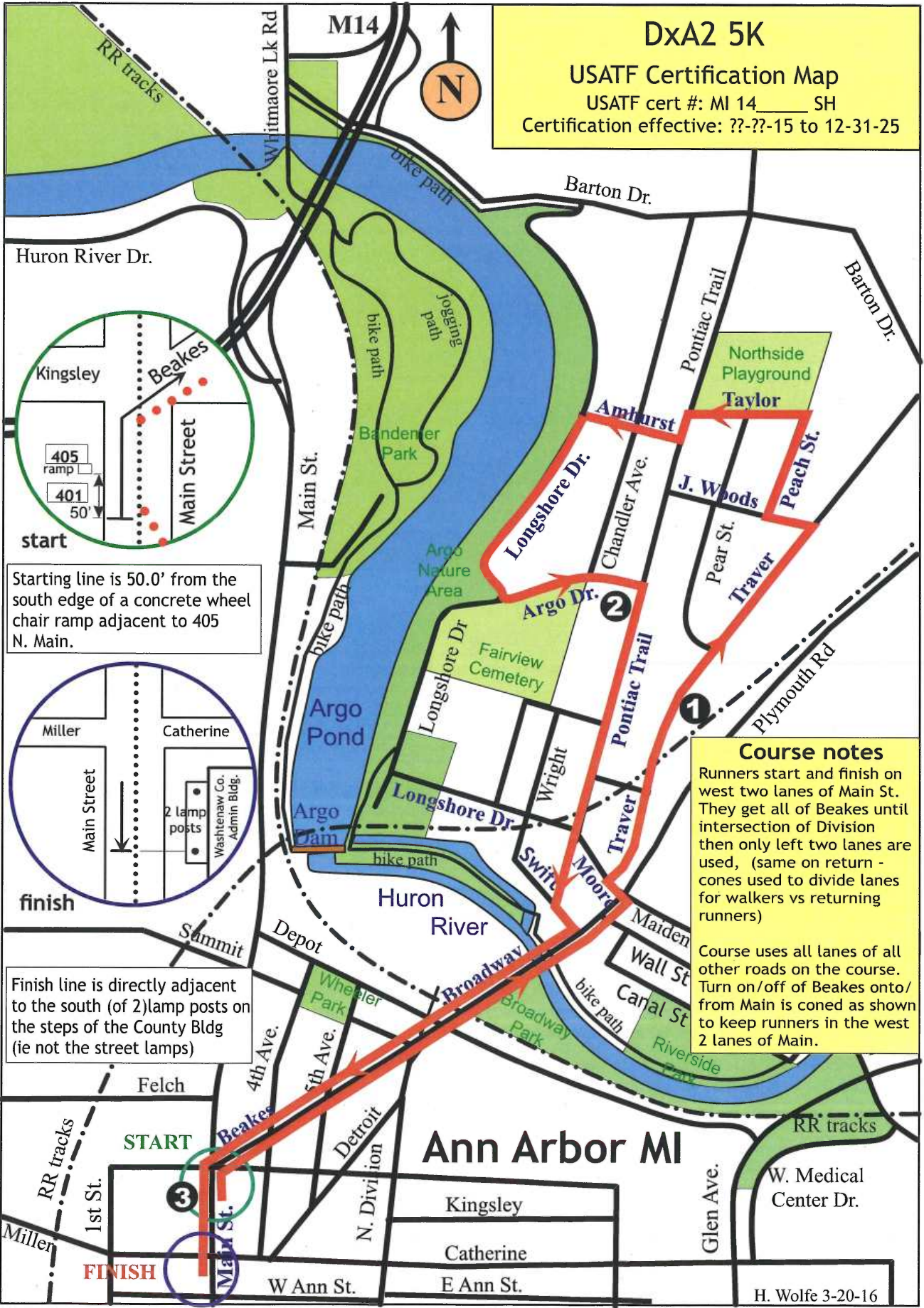


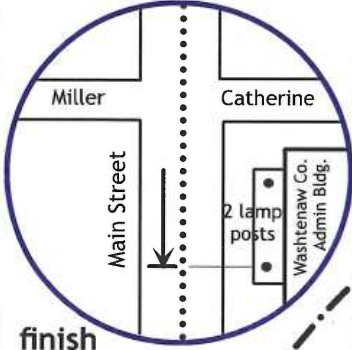
# DxA2 5K

## USATF Certification Map

USATF cert #: MI 14\_\_\_\_ SH  
Certification effective: ??-??-15 to 12-31-25



Starting line is 50.0' from the south edge of a concrete wheel chair ramp adjacent to 405 N. Main.



Finish line is directly adjacent to the south (of 2) lamp posts on the steps of the County Bldg (ie not the street lamps)

**Course notes**  
Runners start and finish on west two lanes of Main St. They get all of Beakes until intersection of Division then only left two lanes are used, (same on return - cones used to divide lanes for walkers vs returning runners)  
Course uses all lanes of all other roads on the course. Turn on/off of Beakes onto/from Main is coned as shown to keep runners in the west 2 lanes of Main.

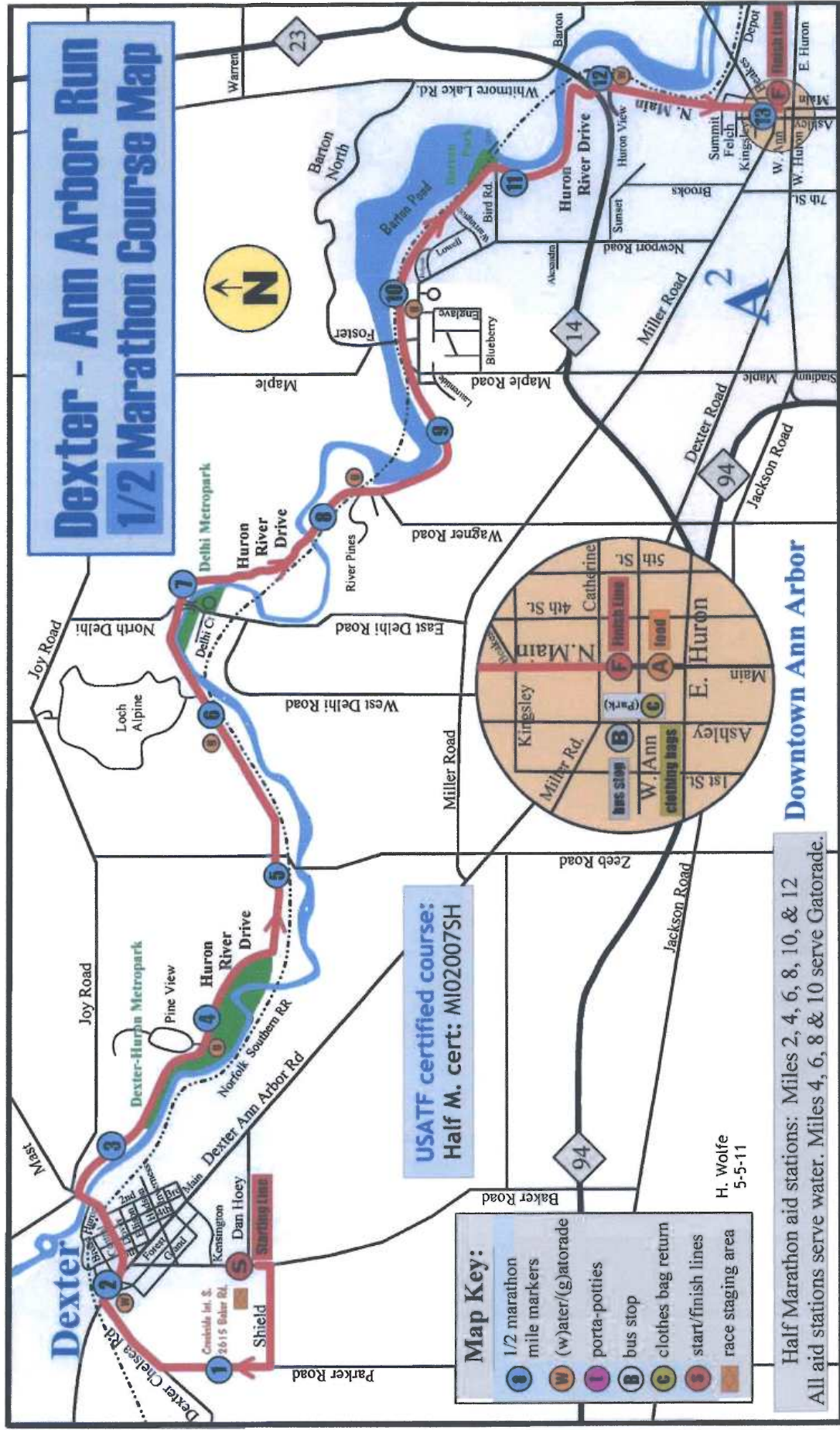
# Ann Arbor MI







# Dexter - Ann Arbor Run 1/2 Marathon Course Map



USATF certified course:  
Half M. cert: MIO2007SH

**Map Key:**

- 1 1/2 marathon mile markers
- W (w)ater/(g)atorade
- P porta-potties
- B bus stop
- C clothes bag return
- S start/finish lines
- race staging area

Downtown Ann Arbor  
Half Marathon aid stations: Miles 2, 4, 6, 8, 10, & 12  
All aid stations serve water. Miles 4, 6, 8 & 10 serve Gatorade.

H. Wolfe  
5-5-11