

ASSESSMENT AND TAX ROLL CERTIFICATE AND WARRANT FOR
City of Ann Arbor

CERTIFICATION BY ASSESSING OFFICER

Sec. 211.10d CL of 1979, as amended

AD VALOREM ASSESSMENT ROLL FOR
City of Ann Arbor


STATE OF MICHIGAN)
City of Ann Arbor)
Washtenaw)

The foregoing and annexed is the assessment roll for the year 2009 as prepared by the Assessing Officer, and I have determined the aggregate assessed, capped and tentative taxable valuations of taxable property for the year 2009 to be as follows:

	ASSESSED VALUE	CAPPED VALUE	TENTATIVE TAXABLE VALUE	ASSESSED VALUE	CAPPED VALUE	TENTATIVE TAXABLE VALUE
REAL AGRICULTURE	0	0	0	REAL TIMBER CUTOVER	0	0
REAL COMMERCIAL	1,937,892,400	1,449,834,550	1,449,251,986	REAL DEVELOPMENTAL	0	0
REAL INDUSTRIAL	212,914,900	214,229,797	206,478,023	TOTAL REAL PROPERTY	5,627,374,700	4,827,812,581
REAL RESIDENTIAL	3,476,567,400	3,163,748,234	3,039,758,441	PERSONAL PROPERTY	266,763,700	266,763,700
				GRAND TOTAL	5,894,138,400	5,094,576,281
						4,962,252,150

DATE: 4/2/09

CERTIFICATE NUMBER: 6108

SIGNATURE OF ASSESSING OFFICER


Sec. 211.10d CL of 1979, as amended

AD VALOREM ASSESSMENT ROLL FOR
City of Ann Arbor


STATE OF MICHIGAN)
City of Ann Arbor)
Washtenaw)

The foregoing and annexed is the assessment roll for the year 2009 as approved by the Board of Review, and they have determined the aggregate assessed, capped and tentative taxable valuations of taxable property for the year 2009 to be as follows:


	ASSESSED VALUE	CAPPED VALUE	TENTATIVE TAXABLE VALUE	ASSESSED VALUE	CAPPED VALUE	TENTATIVE TAXABLE VALUE
REAL AGRICULTURE	0	0	0	REAL TIMBER CUTOVER	0	0
REAL COMMERCIAL	1,934,795,300	1,449,834,550	1,448,278,808	REAL DEVELOPMENTAL	0	0
REAL INDUSTRIAL	212,914,900	214,229,797	206,478,023	TOTAL REAL PROPERTY	5,611,482,300	4,827,536,002
REAL RESIDENTIAL	3,463,772,100	3,163,471,655	3,031,020,647	PERSONAL PROPERTY	264,834,300	264,834,300
				GRAND TOTAL	5,876,316,600	5,092,370,302
						4,950,611,778

DATE: 4/6/09

Signature of Board of Review Members:


Chairman


Member


Member

Member (if necessary)

Member (if necessary)

Member (if necessary)

ASSESSMENT AND TAX ROLL CERTIFICATE AND WARRANT FOR
City of Ann Arbor

CERTIFICATION BY ASSESSING OFFICER

STATE OF MICHIGAN)
City of Ann Arbor)
Washtenaw)

The foregoing and annexed is the Industrial Facility Tax roll for the year 2009 as prepared by the Assessing Officer, and I have determined the aggregate assessed, capped and tentative taxable valuations of taxable property for the year 2009 to be as follows:

	ASSESSED VALUE	CAPPED VALUE	TENTATIVE TAXABLE VALUE		ASSESSED VALUE	CAPPED VALUE	TENTATIVE TAXABLE VALUE
REAL AG./DNR PILT	0	0	0	REAL TIMBER CUTOVER	0	0	0
REAL COMMERCIAL	0	0	0	REAL DEVELOPMENTAL	0	0	0
REAL INDUSTRIAL	1,763,500	1,763,500	1,763,500	TOTAL REAL PROPERTY	1,763,500	1,763,500	1,763,500
REAL RESIDENTIAL	0	0	0	PERSONAL PROPERTY	5,070,400	5,070,400	5,070,400
GRAND TOTAL	6,833,900	6,833,900	6,833,900				

DATE: 4/6/09
CERTIFICATE NUMBER: 6108
SIGNATURE OF ASSESSING OFFICER: 

CERTIFICATION BY BOARD OF REVIEW

INDUSTRIAL FACILITY TAX FOR
City of Ann Arbor


STATE OF MICHIGAN)
City of Ann Arbor)
Washtenaw)


The foregoing and annexed is the Industrial Facility Tax roll for the year 2009 as prepared by the Assessing Officer, and I have determined the aggregate assessed, capped and tentative taxable valuations of taxable property for the year 2009 to be as follows:


	ASSESSED VALUE	CAPPED VALUE	TENTATIVE TAXABLE VALUE		ASSESSED VALUE	CAPPED VALUE	TENTATIVE TAXABLE VALUE
REAL AG./DNR PILT	0	0	0	REAL TIMBER CUTOVER	0	0	0
REAL COMMERCIAL	0	0	0	REAL DEVELOPMENTAL	0	0	0
REAL INDUSTRIAL	1,763,500	1,763,500	1,763,500	TOTAL REAL PROPERTY	1,763,500	1,763,500	1,763,500
REAL RESIDENTIAL	0	0	0	PERSONAL PROPERTY	4,072,900	4,072,900	4,072,900
GRAND TOTAL	5,836,400	5,836,400	5,836,400				

DATE: 4/6/09

Signature of Board of Review Members:

Chairman: 

Member: 

Member: 

Member (if necessary)

Member (if necessary)

Member (if necessary)

MARCH BOARD OF REVIEW MINUTES

Ad- Val AV Pre MBOR 5,895,053,800
 Changes at the MBOR -18,737,200
 Ad Val AV Post MBOR 5,876,316,600

Ad Val TX Pre MBOR 4,963,167,550
 Changes at the MBOR -12,555,772
 Ad Val TX Post MBOR 4,950,611,778

Petition #	Parcel Number	Prop Cts	Property Address	Owner's name	AV pre MBOR	AV post MBOR	TV pre MBOR	TV post MBOR	Appeal Date	RFIC
1001	09-09-18-101-036	401	HOLYOKE LA	GOLDFARB JEFFREY	266,000	266,000	208,070	208,070	3/16/2009	41
1002	09-09-18-302-005	401	OAK HILLS DR	GOLDFARB MICHAEL & SHERRY	424,300	424,300	424,300	424,300	3/16/2009	41
1003	09-09-29-106-061	401	HURON ST	FONTANIVE EDWARD J & JEANETTE TRUST	232,500	232,500	216,754	216,754	3/16/2009	41
1004	09-09-31-304-072	401	DOGWOOD CT	GABRION AMY LYNN	143,800	137,500	143,550	137,500	3/16/2009	38
1005	09-09-26-203-042	401	GREENLEAF RD	KUTINSKY BRUCE M & DINA L	376,200	357,500	376,200	357,500	3/16/2009	38
1006	09-09-34-309-024	401	COPELEY AV	DUNN JAMAAL	221,900	142,500	221,900	142,500	3/16/2009	38
1007	09-09-32-229-044	401	HOOVER AV	TRUDELL ELAINE&GOLDBERG JILL TRUST	115,700	115,700	115,700	115,700	3/16/2009	41
1008	09-08-25-404-060	401	LIBERTY POINTE DR	EMLAW MICHAEL O & MARGARET O	78,400	69,000	78,400	69,000	3/16/2009	38
1009	09-12-09-105-039	401	KING GEORGE BLV	EMLAW MICHAEL & MARGARET TRUST	139,400	130,000	128,391	128,391	3/16/2009	38
1010	09-09-31-208-306	401	PAULINE BLV	FROHM RONALD & SUSAN	43,600	43,600	43,600	43,600	3/16/2009	41
1011	09-08-24-414-006	401	PATRICIA AV	THURSTON JANE M	87,100	87,100	70,157	70,157	3/16/2009	41
1012	09-09-34-413-014	401	ARLINGTON BLV	YE CHANGYU & LI SHIQIAN	241,600	222,500	241,600	222,500	3/16/2009	38
1013	09-09-23-406-019	401	STURBRIDGE CT	WU JIAN & LIANG WEN	155,500	135,000	155,500	135,000	3/16/2009	38
1014	09-12-06-113-002	401	MOREHEAD CT	ROBINSON WM & DEVORA	180,000	180,000	165,226	165,226	3/16/2009	41
1015	09-09-18-201-017	401	ENGLISH OAK DR	WESTON DALE & ANNE	229,100	215,000	229,100	215,000	3/16/2009	38
1016	09-09-21-304-094	401	WALL ST	HOMARK REALTY LLC	152,200	152,200	152,200	152,200	3/16/2009	41
1017	09-09-20-405-001	401	DANIEL ST	DOHNER JEFFREY M	129,600	102,500	129,600	102,500	3/11/2009	38
1018	09-09-29-209-065	401	MULHOLLAND AV	MILHEM JANICE L	96,300	96,300	96,300	96,300	3/16/2009	41
1019	09-09-30-105-007	401	REVENA BLV	GREENLEE VIVIAN	105,800	105,800	67,897	67,897	3/16/2009	41
1020	09-09-31-208-070	401	DUNNINGTON DR	MARSHALL RUTH S	128,800	123,000	121,626	121,626	3/16/2009	41
1021	09-08-25-404-044	401	BIRD RD	MORE KETHA & FLORA N	296,900	296,900	285,569	285,569	3/16/2009	41
1022	09-09-18-400-151	401	HUNTINGTON PL	GOLDSTEIN IRA AND SADER LAURA	357,800	237,500	272,252	237,500	3/16/2009	38
1023	09-09-27-402-006	401	CRESSFIELD LA	ZASA KIMBERLY TRUST	84,200	77,000	80,100	77,000	3/16/2009	38
1024	09-09-20-302-037	401	HOLYOKE LA	BERMAN PAUL & DEBRA	191,400	185,500	179,170	179,170	3/16/2009	38
1025	09-09-18-103-017	401	FELCH ST	HENRY VICKY & HENRY-FISHER JOEL	127,400	127,400	117,036	117,036	3/16/2009	41
1026	09-09-20-409-017	401	CLOVERLY CT	PATEL SHADAPARI & VIJAY	68,100	68,100	68,100	68,100	3/16/2009	41
1027	09-12-10-304-096	401	MAXWELL AV	JANARDAN KONANUR G & ARUNDATI	119,000	119,000	77,092	77,092	3/16/2009	41
1028	09-09-30-419-010	401	CECILIAROOK RD	JOFFE ERIC J	167,100	165,000	167,100	165,000	3/16/2009	38
1029	09-09-14-209-043	401	HILLTOP DR	JUDE MARGARET ET AL	89,700	87,500	89,700	87,500	3/16/2009	38
1030	09-08-25-110-005	401	WOODLAWN AV	BAIRD LAWRENCE & PAULL LORRIE	138,000	138,000	138,000	138,000	3/16/2009	41
1031	09-09-33-214-034	401	WOODLAWN DR	GENSLER RICHARD & BARBARA	157,800	150,000	156,600	150,000	3/16/2009	38
1032	09-09-18-306-002	401	GLENDALE CIR	TYREE KAREN J	109,000	82,500	109,000	82,500	3/16/2009	38
1033	09-09-30-422-013	401	SECOND ST	KAEILIN FRAJK J & MORRIGAN SANDRA K	232,600	232,600	232,600	232,600	3/16/2009	41
1034	09-09-29-301-040	401	LIBERTY ST	KOCH & WHITE HEATING & COOLING INC	93,100	93,100	93,100	93,100	3/16/2009	41
1035	09-12-03-215-006	401	LIBERTY ST	KOCH & WHITE HEATING & COOLING INC	473,000	473,000	327,473	327,473	3/16/2009	41
1036	09-08-25-400-006	201	LIBERTY ST	CARTER E FOLLETT & ANNE SHARPE TRUS	531,700	531,700	617,100	597,500	3/16/2009	38
1037	09-08-25-400-007	201	LIBERTY ST	CARTER E FOLLETT & ANNE SHARPE TRUS	531,700	531,700	617,100	597,500	3/16/2009	41
1038	09-09-29-411-039	401	MAIN ST	OLSON SARAH	146,400	115,000	146,400	115,000	3/16/2009	38
1039	09-12-03-220-007	401	INDEPENDENCE BLV	WILCOX ROBERTA L	58,400	50,000	58,400	50,000	3/16/2009	38
1040	09-12-05-400-090	401	BRIARCREST DR	SUGAR ALAN & GAIL	252,600	214,500	252,600	214,500	3/16/2009	38
1041	09-09-27-100-092	401	ASA GRAY	LEVINE STEWART	88,600	80,000	88,600	80,000	3/16/2009	38
1042	09-09-19-301-012	401	WESTERN DR	BERRY MARY ANN	58,800	45,000	58,800	45,000	3/16/2009	38
1043	09-12-05-400-114	401	BRIARCREST DR	TURNER DOUGLAS W	158,500	121,000	106,233	106,233	3/16/2009	38
1044	09-09-28-415-010	401	HILL ST							

Petition #	Parcel Number	Prop C/s	Property Address	Owner's name	AV pre MBOR	AV post MBOR	TV pre MBOR	TV post MBOR	Appeal Date	RFC
1045	09-09-33-213-020	401	WOODLAWN AV	FISHER JANICE HANSON	124,800	124,800	124,800	124,800	3/16/2009	41
1046	09-09-31-403-022	401	GREENVIEW DR	FISHER BARTHALOMEW H	97,400	85,000	97,400	85,000	3/16/2009	38
1048	09-09-33-213-019	401	WOODLAWN AV	FISHER JAN	138,900	117,000	122,148	117,000	3/16/2009	38
1050	09-12-02-310-002	401	MAPLEWOOD AV	JENNINGS GERI & BRIAN	82,900	77,500	82,900	77,500	3/16/2009	38
1051	09-09-33-119-003	401	NORWAY RD	WHEATLEY EDWARD & SHARON	341,800	313,500	327,189	313,500	3/16/2009	38
1052	09-09-34-301-009	401	KEARNEY RD	BOURQUE THOMAS & DEBRA	250,400	225,000	247,141	225,000	3/16/2009	38
1053	09-09-34-109-009	401	ARLINGTON BLV	WEITZEL ANN MARIE R	263,000	200,000	263,000	200,000	3/16/2009	38
1054	09-09-31-107-022	401	PALLINE BLV	KORVUN KRISTOPHER P & LONG AMANDA C	212,300	202,500	212,300	202,500	3/16/2009	38
1055	09-09-20-312-008	401	MINER ST	MCKEE THOMAS	176,900	152,500	159,210	152,500	3/16/2009	38
1056	09-12-06-109-014	401	MOREHEAD DR	FREY RICHARD A & CYNTHIA D TRUST	91,200	80,000	91,200	80,000	3/16/2009	38
1057	09-09-20-202-052	402	FOUNTAIN ST	SLOAN JOHN K & ANNE G	61,300	61,300	61,300	61,300	3/16/2009	41
1058	09-09-30-111-008	401	CHARLTON AV	PARSONS MARY ANN	106,300	106,300	100,929	100,929	3/16/2009	41
1059	09-12-03-307-004	401	MANCHESTER RD	STAUBER JAMES & LISA	124,700	97,500	124,700	97,500	3/16/2009	38
1060	09-09-17-400-024	401	BARTON DR	GOBETTI JOHN P & AMALIA	137,800	100,000	94,326	628,500	3/16/2009	38
1061	09-09-33-215-043	201	DEWEY AV	GOLDEN KEYPOINT, LLC	628,500	628,500	628,500	628,500	3/16/2009	41
1062	09-12-06-112-021	401	MOREHEAD CT	SPENSER KENNETH V & SARAH L	212,200	187,500	195,715	187,500	3/16/2009	38
1063	09-09-31-308-031	401	DICKEN DR	EL.M. ASSOCIATES-PINWOOD, LLC	107,300	92,500	107,300	92,500	3/16/2009	38
1064	09-08-24-418-012	401	PINEWOOD ST	FRIEZE AV	117,000	100,000	117,000	100,000	3/16/2009	38
1065	09-09-33-400-025	401	FRIEZE AV	FRIEZE ASSOCIATES, LLC	128,800	128,800	128,800	128,800	3/16/2009	41
1066	09-09-29-411-052	401	MAIN ST	DAVIS JASON M TRUST	296,400	256,000	296,400	256,000	3/16/2009	38
1067	09-09-20-305-040	401	BYDDING RD	CASEY BRENDAN	89,000	85,000	89,000	85,000	3/16/2009	38
1068	09-09-32-233-037	201	MAIN ST	1310 S MAIN, L.L.C.	151,700	151,700	124,130	124,130	3/16/2009	41
1069	09-09-32-233-038	201	MAIN ST	1310 S MAIN, L.L.C.	151,700	151,700	124,130	124,130	3/16/2009	41
1070	09-12-03-408-003	401	CUMBERLAND AV	KIM GENE H	69,200	55,000	69,200	55,000	3/16/2009	38
1071	09-12-03-408-002	401	CUMBERLAND AV	ASPLUND RICHARD & ROBERTA MORE	88,400	56,000	87,041	56,000	3/16/2009	38
1072	09-12-02-402-016	401	BRUCE ST	ALSHELBY SAID & MAYSOON	65,700	65,700	65,700	65,700	3/16/2009	38
1073	09-09-19-318-018	401	BRANDYVINE DR	GOLDSTEIN LISA P	109,400	102,500	108,200	102,500	3/16/2009	38
1074	09-09-20-208-004	401	BROOKS ST	LANGDON CAROL & LANGDON ROBERT &	152,000	141,000	152,000	141,000	3/16/2009	38
1075	09-09-32-204-010	401	DAVIS AV	OLDAKOWSKI TOMASZ ET AL	62,700	48,000	58,422	48,000	3/16/2009	38
1076	09-09-14-100-294	401	BOLGOS CIR	BUSHKUH BENJAMIN & ABANI ROSA	69,200	55,000	69,200	55,000	3/16/2009	38
1077	09-12-03-406-005	401	LOUISE DR	BROWN TIMOTHY & RAYNOR ERICA	90,400	90,400	90,400	90,400	3/16/2009	41
1079	09-08-24-415-010	401	CANTERBURY RD	END FAMILY TRUST	65,100	49,000	65,100	49,000	3/16/2009	38
1080	09-09-14-100-119	401	BURBANK DR	UTZ JAMES & MELISA	72,700	49,000	71,003	49,000	3/16/2009	38
1081	09-09-14-100-423	401	BURBANK DR	UTZ JAMES & MELISA	132,300	132,300	132,300	132,300	3/16/2009	41
1082	09-09-15-206-014	401	PLACID WAY	EMLAW MEGAN ELIEN	80,500	80,500	80,500	80,500	3/16/2009	41
1083	09-08-25-404-061	401	LIBERTY POINTE DR	WESTPHAL JAMES & KAREN	352,500	337,500	352,500	337,500	3/16/2009	38
1084	09-09-27-301-001	401	ORCHARD HILLS DR	DYER EVAN HOWARD	129,500	103,000	129,500	103,000	3/16/2009	38
1085	09-09-16-304-026	401	BROOKSIDE DR	HERMAN WILLIAM & ANN	221,200	175,000	197,198	175,000	3/16/2009	38
1086	09-09-34-302-001	401	ADARE RD	WELLS STEPHEN EDWARD & LUX CHRISTIN	118,800	100,000	118,800	100,000	3/16/2009	38
1087	09-09-30-405-010	401	WOODBIDGE BLV	STUCKY JOSEPH & MELISSA	141,000	131,000	141,000	131,000	3/17/2009	38
1088	09-09-30-122-006	401	WILTON ST	SALEH WESAM & NAGER TAREK	110,800	110,800	110,800	110,800	3/17/2009	41
1089	09-12-06-201-008	401	CHURCHILL DR	MAYER BRUCE & GAYLE	437,600	409,000	437,600	409,000	3/17/2009	38
1090	09-09-26-203-034	401	GREEN RD	PAPADOPOULOS GEORGE & LEE NGUK H	202,400	170,000	177,480	170,000	3/17/2009	38
1091	09-09-35-400-037	401	EMILY CT	GLUSKIN JEREMY & CARBONE KELIE	201,200	150,000	201,200	150,000	3/17/2009	38
1092	09-09-33-230-021	401	FOREST AV	BACHMAN STEVEN & MIKESELL KATHERINE	194,000	194,000	187,920	187,920	3/17/2009	41
1093	09-09-33-105-008	401	BALDWIN PL	AMERICAN PROPERTY MANAGEMENT, LLC	231,400	231,400	231,400	231,400	3/17/2009	41
1094	09-12-11-208-033	401	LINCOLN AV	AMERICAN PROPERTY MANAGEMENT, LLC	92,300	92,300	92,300	92,300	3/17/2009	41
1095	09-12-11-208-033	401	LINCOLN AV	AMERICAN PROPERTY MANAGEMENT, LLC	89,100	89,100	89,100	89,100	3/17/2009	41
1096	09-12-11-208-034	401	ASPEN LN	AMERICAN PROPERTY MANAGEMENT, LLC	89,100	89,100	89,100	89,100	3/17/2009	41
1097	09-12-11-208-035	401	ASPEN LN	AMERICAN PROPERTY MANAGEMENT, LLC	90,000	90,000	90,000	90,000	3/17/2009	41
1098	09-12-11-208-036	401	ASPEN LN	AMERICAN PROPERTY MANAGEMENT, LLC	90,000	90,000	90,000	90,000	3/17/2009	41
1099	09-12-11-208-037	401	ASPEN LN	AMERICAN PROPERTY MANAGEMENT, LLC	89,100	89,100	89,100	89,100	3/17/2009	41
1100	09-12-11-208-038	401	ASPEN LN	AMERICAN PROPERTY MANAGEMENT, LLC	89,100	89,100	89,100	89,100	3/17/2009	41
1101	09-12-11-208-039	401	ASPEN LN	AMERICAN PROPERTY MANAGEMENT, LLC	89,100	89,100	89,100	89,100	3/17/2009	41
1102	09-12-11-208-040	401	ASPEN LN	AMERICAN PROPERTY MANAGEMENT, LLC	92,300	92,300	92,300	92,300	3/17/2009	41
1103	09-12-11-208-044	401	ASPEN LN	AMERICAN PROPERTY MANAGEMENT, LLC	107,200	107,200	107,200	107,200	3/17/2009	41
1104	09-12-11-208-045	401	ASPEN LN	AMERICAN PROPERTY MANAGEMENT, LLC	107,000	107,000	107,000	107,000	3/17/2009	41

Petition #	Parcel Number	Prop Cts	Property Address	Owner's Name	AV pre MBOR	AV post MBOR	TV pre MBOR	TV post MBOR	Appeal Date	RFC
1106	09-12-11-208-046	401	3014 ASPEN LN	AMERICAN PROPERTY MANAGEMENT, LLC	105,900	105,900	105,900	105,900	3/17/2009	41
1105	09-12-11-208-047	401	3012 ASPEN LN	AMERICAN PROPERTY MANAGEMENT, LLC	105,900	105,900	105,900	105,900	3/17/2009	41
1107	09-12-11-208-041	401	3024 ASPEN LN	KINRA NEIL	125,100	100,000	105,900	105,900	3/17/2009	38
1108	09-08-36-400-058	401	1738 S MAPLE RD	FAY PATRICK	102,400	102,400	91,350	100,000	3/17/2009	41
1109	09-09-27-311-008	401	501 BURSON PL	PANTCH-JACK & PARK PAULINE K	326,800	326,800	326,800	326,800	3/17/2009	41
1110	09-09-10-302-069	401	3198 OTTER CREEK CT	DIDONATO MARIA	136,900	112,500	136,900	112,500	3/17/2009	38
1111	09-09-14-210-025	401	3477 YELLOWSTONE DR	PARK SOON HEE	119,400	100,000	119,400	100,000	3/17/2009	38
1112	09-12-10-303-077	401	11 TROWBRIDGE CT	POTVIN BRYAN D	78,500	50,000	78,500	50,000	3/17/2009	38
1113	09-09-29-324-066	401	580 S SEVENTH ST	HOUGH CAROLYN A TRUST	103,200	95,000	103,200	95,000	3/17/2009	38
1114	09-09-26-203-029	401	605 GREEN RD	LIN SU-CHEN & HUI-CHUNG	474,200	400,000	474,200	400,000	3/17/2009	38
1115	09-09-34-205-027	401	2021 WASHTEENAW AV	SERWER GERALD A & SHERYL	511,000	415,000	433,260	415,000	3/17/2009	38
1116	09-08-25-102-018	201	415 N MAPLE RD	MAPLE VILLAGE SELF STORAGE, LLC	1,635,700	1,250,000	1,006,508	1,006,508	3/17/2009	38
1117	09-09-31-406-017	401	1400 BARNARD RD	CHRISTENSEN BARBARA & RASMUSSEN S	123,600	112,500	115,294	112,500	3/17/2009	38
1118	09-09-34-104-008	401	2972 HEATHER WAY	HAGERTY LAURENCE J & BONNIE M	343,100	343,100	343,100	343,100	3/17/2009	41
1119	09-09-29-148-093	401	111 N ASHLEY ST	HAGERTY LAURENCE J & BONNIE M	207,100	207,100	207,100	207,100	3/17/2009	41
1120	09-09-29-148-094	401	111 N ASHLEY ST	HAGERTY LAURENCE J & BONNIE M	111,800	111,800	111,800	111,800	3/17/2009	41
1121	09-09-29-148-118	401	111 N ASHLEY ST	HAGERTY LAURENCE J & BONNIE M	12,500	12,500	12,500	12,500	3/17/2009	41
1122	09-09-20-316-008	401	741 SPRING ST	MARTHA HILL	94,700	94,700	94,700	94,700	3/17/2009	41
1123	09-09-34-312-001	401	2115 WINCHELL DR	KESSENICH PAUL & BOSTON, JENILLE	127,500	107,500	127,500	107,500	3/17/2009	38
1124	09-09-30-226-022	401	2010 PENNCREFT CT	JERIS TIMOTHY & MERENDORF ROBYN	173,600	150,000	173,600	150,000	3/17/2009	38
1125	09-09-33-438-001	401	2020 SHADFORD RD	LOWENSCHESS DAVID H	253,200	253,200	234,925	234,925	3/17/2009	41
1126	09-12-03-407-029	401	2610 HAMPSHIRE RD	MARTELL JERRY & KRAMER LAWRENCE	89,000	79,000	89,000	79,000	3/17/2009	38
1127	09-09-34-116-015	401	3076 GEDDES AV	BERENJUAN KARIM & AZITA	272,600	201,690	201,690	201,690	3/17/2009	41
1128	09-09-20-301-060	401	953 SPRING ST	NISSAN EUGENE WALTER & BARRETT TIMO	172,100	172,100	172,100	172,100	3/17/2009	41
1129	09-09-24-428-006	401	438 S FIFTH AV	LUCZAK THOMAS & MARTHA	262,900	262,900	262,900	262,900	3/17/2009	41
1130	09-08-25-213-006	401	361 LAKE PARK LA	BARLOW PENELOPE T TRUST	136,700	100,000	122,561	100,000	3/17/2009	41
1131	09-09-28-208-007	201	710 E ANN ST	YOUNG & SO SUN COMPANY LLC	289,500	245,000	282,900	245,000	3/17/2009	38
1132	09-09-29-410-002	201	207 W WILLIAM ST	PATRIOTS GROUP, LLC	145,700	145,700	145,700	145,700	9/29/1900	41
1133	09-09-33-219-005	201	915 PACKARD ST	ALAWI CATHERINE	227,700	227,700	227,700	227,700	3/17/2009	41
1134	09-09-33-232-015	401	1219 GARDENWOOD AV	ALAWI CATHERINE	214,100	214,100	111,825	200,394	3/17/2009	41
1135	09-09-14-209-031	401	3055 CEDARROOK RD	HSAI PAUL & GRACE	158,700	158,700	158,700	158,700	3/17/2009	41
1136	09-12-04-204-008	402	1282 JEWETT AV	WOLF LAURA	42,600	33,000	42,600	33,000	3/17/2009	38
1137	09-12-04-204-009	401	1270 JEWETT AV	WOLF LAURA	67,800	45,500	67,800	45,500	3/17/2009	38
1138	09-12-11-201-080	401	3251 LA SALLE DR	RENSHAW CHRISTOPHER K &	141,600	83,000	141,600	83,000	3/17/2009	38
1139	09-09-29-127-001	201	200 E HURON ST	SINGH GOBIND	427,700	300,000	199,464	199,464	3/17/2009	38
1140	09-09-25-200-114	401	492 PINE BRAE DR	VAFMAN NASSER & JIN CHARLENE C	231,200	205,000	231,200	205,000	3/17/2009	38
1141	09-09-21-104-002	401	1705 BROADWAY ST	CARTER BRUCE D & KOTULIS-CARTER J	78,200	69,000	72,036	69,000	3/17/2009	38
1142	09-09-29-431-001	201	601 S MAIN ST	BRAYN ROBERT & ALMA TRUST ET AL	264,500	264,500	152,639	152,639	3/17/2009	41
1143	09-08-25-109-004	401	110 MASON AV	TAYLOR CHRISTOPHER M &	76,500	76,500	76,500	76,500	3/17/2009	41
1144	09-09-33-206-004	201	802 OAKLAND AV	JONES DONALD & CHARLOTTE	372,500	372,500	258,478	258,478	3/17/2009	41
1145	09-09-31-409-012	401	1719 WINSTED BLV	GALA DENNIS & BARBARA	100,200	100,200	84,306	84,306	3/17/2009	41
1146	09-09-33-234-031	401	1133 MICHIGAN AV	GALA DENNIS & BARBARA	169,400	169,400	88,358	88,358	3/17/2009	41
1147	09-09-30-120-015	401	212 PINE RIDGE ST	GALA DENNIS & BARBARA	116,900	116,900	91,849	91,849	3/17/2009	41
1148	09-09-29-200-029	401	511 N SEVENTH ST	GALA DENNIS & BARBARA	109,000	109,000	61,493	61,493	3/17/2009	41
1149	09-09-30-109-005	401	208 S REVENA BLV	GALA DENNIS	123,000	123,000	73,698	73,698	3/17/2009	41
1150	09-09-30-421-012	401	409 S REVENA BLV	GALA DENNIS	104,600	104,600	60,202	60,202	3/17/2009	41
1151	09-09-30-112-001	401	408 S REVENA BLV	GALA DENNIS	104,600	104,600	60,202	60,202	3/17/2009	41
1152	09-09-32-113-006	401	903 S MAIN ST	GALA DENNIS	92,100	92,100	54,728	54,728	3/17/2009	41
1153	09-09-30-402-007	401	531 VENTURA CT	GALA BARBARA TRUST	139,900	139,900	116,651	116,651	3/17/2009	41
1154	09-12-06-113-010	401	1275 MOREHEAD CT	GALA DENNIS & BARBARA	151,400	151,400	126,967	126,967	3/17/2009	41
1155	09-09-32-214-016	401	1224 FRANKLIN BLV	COREY JOSEPH M & KATHRYN K	138,900	122,000	138,900	122,000	3/17/2009	38
1156	09-09-15-100-026	401	21 SOUTHWICK CT	POKEMPINER JOSHUA & NISSON LARRY D	98,700	85,000	83,208	76,358	3/17/2009	38
1157	09-12-05-200-029	401	681 SCIO CHURCH RD	HALLAS WILLIAM & MARGARET	142,300	109,500	128,900	109,500	3/17/2009	38
1158	09-09-30-205-002	401	2055 JACKSON AV	WAGNER MARK & LINDA	142,300	142,300	136,065	136,065	3/17/2009	41
1159	09-09-29-430-006	401	530 S FOURTH AV	CORNER GREGORY & CLARKE MARTIN	111,600	87,500	93,450	87,500	3/17/2009	41
1160	09-09-29-430-023	401	512 S FOURTH AV	ZHANG LANGSIAN & GUOJUN	136,300	136,300	73,853	73,853	3/17/2009	41
1161	09-09-35-302-031	401	1943 BOULDER DR	BOCCAR JEFFREY & ROXANNE SEI JOSEPH A	251,300	251,300	251,300	251,300	3/17/2009	41
					284,600	275,000	284,600	275,000	3/17/2009	38

Petition #	Parcel Number	Prop Cts	Property Address	Owner's name	AV pre MBOR	AV post MBOR	TV pre MBOR	TV post MBOR	Appeal Date	RFC
1162	09-09-26-204-146	401	762 PENINSULA	SAMANTHRAI KRISHNA TRUST	57,100	45,000	56,190	45,000	3/17/2009	38
1163	09-09-14-100-240	401	3222 BOLSOG CIR	WEISHUHN AMANDA	60,100	45,000	59,194	45,000	3/17/2009	38
1164	09-09-31-105-010	401	840 REDEEMER AV	COX KAREN T	106,500	94,000	106,500	94,000	3/17/2009	38
1165	09-12-09-105-019	401	2827 CATALPA CIR	FEDERBUSH JUDY R	127,700	106,000	116,831	106,000	3/17/2009	38
1166	09-09-29-11-025	401	322 E LIBERTY ST	CHRISTIE MICHAEL D	178,800	178,800	178,800	178,800	3/17/2009	41
1167	09-09-29-11-010	401	322 E KINGSLEY ST	DELI PARTNERS LLC	137,000	137,000	137,000	75,000	3/17/2009	38
1168	09-09-34-302-002	401	1620 KEARNEY RD	SUBBIAN RABINDAR	257,800	190,000	257,800	190,000	3/17/2009	38
1169	09-09-32-206-018	401	410 WILDER PL	BURHANS CHARLES G	82,300	65,000	82,300	65,000	3/17/2009	38
1170	09-09-19-214-080	401	1716 ENCLAVE LN	LASKO WALTER	37,100	37,100	37,100	37,100	3/17/2009	41
1171	09-09-19-214-079	401	1698 ENCLAVE LN	LASKO WALTER	30,200	30,200	30,200	30,200	3/17/2009	41
1172	09-09-19-212-037	401	1653 FULMER ST	LASKO WALTER	30,300	30,300	30,300	30,300	3/17/2009	41
1173	09-09-19-212-035	401	1641.5 FULMER ST	LASKO WALTER	30,500	30,500	30,500	30,500	3/17/2009	41
1174	09-09-30-123-009	401	1700 LINWOOD AV	MCKOWELL BRIAN M	94,900	88,300	94,900	88,300	3/17/2009	38
1175	09-12-03-403-046	401	2915 CHESTERFIELD DR	WILSON JESSE & MOLLY	68,900	64,000	66,816	64,000	3/17/2009	38
1176	09-09-34-212-059	401	6 SHIPMAN CIR	DEMONTE ARTHUR G	284,400	262,500	284,400	262,500	3/17/2009	38
1177	09-09-30-303-001	401	2011 FAIR ST	BLOME ANDREA	85,300	85,300	85,300	85,300	3/17/2009	41
1178	09-09-30-303-007	401	2031 FAIR ST	BLOME ANDREA	79,800	79,800	79,800	79,800	3/17/2009	41
1179	09-09-16-101-008	401	1819 MICHELLE CT	ROMERO AL L & MADELINE	169,200	162,500	169,200	162,500	3/17/2009	38
1180	09-12-09-104-099	401	3234 ALPINE DR	GOLDBERG ROBYN	73,600	70,000	73,600	70,000	3/17/2009	38
1181	09-09-32-214-010	401	1211 BRK AV	HANSELMAN LISA	102,500	90,000	99,253	90,000	3/17/2009	38
1182	09-09-09-401-005	401	2296 HICKORY POINT DR	ZHANG HUNG-CHI & WANG YAN	158,600	158,600	158,600	158,600	3/17/2009	41
1183	09-09-09-401-009	401	2288 HICKORY POINT DR	GASEK DIANA LYNN	170,200	170,200	170,200	170,200	3/17/2009	41
1184	09-12-04-118-020	401	1448 HARPT ST	YAMAMOTO NANCY JEAN	82,400	73,500	82,400	73,500	3/17/2009	38
1185	09-08-24-406-003	401	533 KEHNLE AV	WALTERS JEFFREY L & NEAL HIGGINS	86,200	25,000	86,200	25,000	3/17/2009	38
1186	09-09-26-401-009	401	104 HIGH ORCHARD DR	GRAF JANET T	476,500	476,500	476,500	476,500	3/17/2009	41
1187	09-09-30-218-029	401	104 FAIRVIEW DR	HOEFFNER JAMES & SHAH PRITI	91,300	65,000	91,300	65,000	3/17/2009	38
1188	09-12-09-108-019	401	3342 TACOMA CIR	BENQUIN PROPERTIES, LLC	116,900	105,000	116,900	105,000	3/17/2009	38
1189	09-09-29-426-012	201	414 S DIVISION ST	BENQUIN PROPERTIES, LLC	387,100	387,100	245,684	245,684	3/17/2009	41
1190	09-09-33-207-016	201	817 ARCH ST	ANN ARBOR REAL ESTATE GROUP	331,000	331,000	239,038	239,038	3/17/2009	41
1191	09-09-29-139-033	201	110 MILLER AV	PLATT & PARKWAY, LLC	4,809,500	4,809,500	3,851,548	3,851,548	3/17/2009	41
1192	09-12-02-204-095	201	2390 S HURON PKY	BROWN JOSEPH E & CAROL Z	1,463,800	1,463,800	1,338,226	1,338,226	3/17/2009	41
1193	09-09-30-421-019	401	1458 BEMIDJI DR	WARBURTON PETER J & DIANE	143,300	120,000	132,436	120,000	3/17/2009	38
1194	09-09-18-401-016	401	1639 TIMBER TRL	GLANDER JANICE M	178,400	168,100	178,400	168,100	3/17/2009	38
1195	09-09-29-11-018	401	322 E LIBERTY ST	MCINTYRE PETER B & BEASLEY HEATHER	182,000	162,500	182,000	162,500	3/18/2009	38
1196	09-09-31-214-052	201	1900 W STADIUM BLV	ROLEN BARBARA JEAN	205,300	162,200	205,300	162,200	3/18/2009	38
1197	09-12-04-105-026	401	1437 JORN CT	SVENSSON JAMES & GAISER INGEBOG	85,700	74,500	85,700	74,500	3/18/2009	38
1198	09-12-11-101-004	401	3084 CHARING CROSS RD	YASSIR WALID K & PROSSER LISA A	113,800	113,800	113,800	113,800	3/18/2009	41
1199	09-12-03-304-025	401	2515 KIMBERLEY RD	GECHTER JOEL & SUSAN	176,600	176,600	176,600	176,600	3/18/2009	41
1200	09-09-34-205-026	401	2019 WASHINGTON AV	MACKLIN MATTHEW F & ROSS JESSICA	575,000	390,000	575,000	390,000	3/18/2009	38
1201	09-09-26-103-036	401	3505 FOX HUNT DR	IANNONE LUIGI, IANNONE EMILIA & SHERARD H REID & GENIE R	247,900	230,000	247,900	230,000	3/18/2009	38
1202	09-09-19-304-077	401	508 LEONA DR	COLLINS LAUREN W & RUECHER ARMGARD	87,300	84,500	87,300	84,500	3/18/2009	38
1204	09-09-19-405-015	401	1416 MILLER AV	OSTAPK EDITH & ERIC SCHEIE	88,000	88,000	88,000	88,000	3/18/2009	38
1205	09-09-34-114-006	401	870 ARLINGTON BLV	BOLTON CATHERINE I TRUST	244,700	244,700	210,170	210,170	3/18/2009	41
1206	09-09-29-401-175	401	555 E WILLIAM ST	WALUSEK JOSEPH C	88,300	80,600	84,146	80,600	3/18/2009	38
1207	09-09-33-212-010	401	814 DEWEY AV	IRWIN KENNETH & MVRNA TRUSTEES	147,100	133,000	147,100	133,000	3/18/2009	38
1208	09-08-25-215-001	401	3135 DOLPH DR	TAN MENG H & JEAN F	128,800	120,000	128,800	120,000	3/18/2009	38
1209	09-09-33-419-006	401	1426 BROOKLYN AV	COSTELLO NANCY A	425,800	250,000	364,548	250,000	3/18/2009	38
1210	09-12-03-200-007	401	2020 HALL AV	LAL SAHBA	163,400	163,400	163,400	163,400	3/18/2009	38
1211	09-09-14-211-008	401	3429 GETTYSBURG RD	HAWLEY MAUREEN	119,600	112,500	115,040	112,500	3/18/2009	41
1212	09-09-34-312-006	401	2220 E STADIUM BLV	LUTZ PHILLIP	121,300	88,100	91,976	88,100	3/18/2009	38
1213	09-09-35-400-021	401	1595 MEADOWSIDE DR	BALL PEGGY & GILLETTE BRENDA	217,600	217,600	217,600	217,600	3/18/2009	41
1214	09-09-10-302-044	401	3188 BIRCHWOOD CT		143,500	123,800	143,500	123,800	3/18/2009	38
1215	09-09-21-300-024	401	1450 JONES DR		123,300	123,300	123,300	123,300	3/18/2009	41
1216	09-08-24-407-012	401	583 DELLWOOD DR		85,700	85,700	85,700	85,700	3/18/2009	41
1217	09-09-29-411-051	401	428 S MAIN ST		308,600	225,000	308,600	225,000	3/18/2009	41
1218	09-12-02-405-006	401	2431 PINECREST AV		88,200	60,000	88,200	60,000	3/18/2009	38
1219	09-12-10-301-014	401	2164 HEMLOCK DR		57,200	35,000	57,200	35,000	3/18/2009	38

Petition #	Parcel Number	Prop C/S	Property Address	Owner's name	AV pre MBOR	AV post MBOR	TV pre MBOR	TV post MBOR	Appeal Date	RF#
1220	09-09-31-304-069	401	1909 OLD PEAR TREE CT	FRAGNER F CHRISTOPHER	124,300	110,000	124,300	110,000	3/18/2009	38
1221	09-09-10-400-156	401	2809 BARCLAY WAY	GUO YAPING & LUO CHRISTINA M	95,600	79,000	95,600	79,000	3/18/2009	38
1222	09-09-33-436-001	401	2128 WALLINGFORD RD	MENENDORFF ANNA	328,000	328,000	300,150	300,150	3/18/2009	41
1225	09-09-30-223-004	401	316 WESTWOOD AV	REINHARDT-SEGAWA ULRICH & EGGLESTON JOSEPH E	126,000	110,000	125,280	110,000	3/18/2009	38
1226	09-09-19-314-012	401	966 WESTWOOD AV	EGGLESTON JOSEPH E	107,300	100,000	104,400	100,000	3/18/2009	38
1227	09-08-36-400-011	401	2512 COUNTRY VILLAGE CT	OVERLANDER DAVID & BECK KATHELEN	103,600	98,600	103,600	98,600	3/18/2009	38
1228	09-08-24-400-013	401	885 N MAPLE RD	ROEBUCK ALAN D	189,200	189,200	189,200	189,200	3/18/2009	41
1229	09-08-24-400-014	401	885 N MAPLE RD	ROEBUCK ALAN D	189,200	189,200	189,200	189,200	3/18/2009	41
1230	09-08-24-400-015	401	670 VINE CT	ROEBUCK ALAN D & CYRENE	179,500	179,500	179,500	179,500	3/18/2009	41
1231	09-08-24-421-017	401	675 VINE CT	ROEBUCK ALAN D & CYRENE	162,100	162,100	162,100	162,100	3/18/2009	41
1232	09-08-24-421-018	401	665 VINE CT	ROEBUCK ALAN D & CYRENE	162,100	162,100	162,100	162,100	3/18/2009	41
1233	09-08-14-100-386	401	665 VINE CT	MILLER MATTHEW R & BURROWS MATTHEW A	76,400	60,000	76,400	60,000	3/18/2009	38
1234	09-09-14-100-386	401	3456 BUBBANK DR	BOGS PROPERTIES, LLC	313,600	313,600	307,225	307,225	3/18/2009	41
1235	09-09-34-310-006	201	2300 E STADIUM BLV	BOGS PROPERTIES, LLC	72,200	53,000	72,200	53,000	3/18/2009	38
1236	09-12-10-301-033	401	2158 E EDEN CT	BOGS PROPERTIES, LLC	72,200	53,000	72,200	53,000	3/18/2009	38
1237	09-12-06-100-028	401	2055 MERSHON DR	TAYLOR KIRK & MARIANNE	138,200	120,000	138,200	120,000	3/18/2009	38
1238	09-09-19-305-031	401	605 DUNCAN ST	BAILEY RYAN	90,600	79,500	90,600	79,500	3/18/2009	38
1239	09-09-31-406-008	401	3331 TACOMA CIR	ELLIOTT MICHAEL THOMAS TRUST	126,500	115,000	126,500	115,000	3/18/2009	38
1240	09-09-20-406-002	401	1531 NORMANDY RD	ELLIOTT MICHAEL	139,000	122,500	137,074	122,500	3/18/2009	38
1241	09-09-34-212-019	401	222 CHARLES ST	WEBER GRANT	125,800	113,200	118,180	113,200	3/18/2009	38
1242	09-09-33-427-016	401	9 E HEATHERIDGE AV	MCCAUGHEY TIMOTHY A & MARY M.	271,700	271,700	271,700	271,700	3/18/2009	38
1243	09-09-34-105-004	401	3075 SHADFORD RD	SADLER CHRISTOPHER R & RALEIGH K	241,100	225,000	241,100	225,000	3/18/2009	38
1244	09-09-31-404-010	401	1521 AVONDALE AV	CREECH MICHAEL Z & SUSAN E	112,200	112,200	112,200	112,200	3/18/2009	41
1245	09-08-24-304-003	401	3209 DEXTER RD	HARVEY DICK TRUST	96,300	86,000	96,300	86,000	3/18/2009	38
1246	09-12-09-104-018	401	3207 HAYES CT	NORDMAN DONALD R JR	137,100	130,000	128,849	128,849	3/18/2009	38
1247	09-12-03-400-011	401	2868 EASY ST	LEE SYUN & SANG	88,800	75,000	88,800	75,000	3/18/2009	38
1248	09-09-19-202-095	401	1780 FILMER ST	CONTRUCCI JASON T	126,400	100,000	126,400	100,000	3/18/2009	38
1249	09-09-09-400-035	401	2285 HICKORY POINT DR	WALLNER DAVID H & LOUISE E	156,300	145,000	156,300	145,000	3/18/2009	38
1250	09-09-10-302-007	401	3205 PINEBLUFF CT	RACHAKONDA NAGESH & KOTIKALAPUDI U	137,500	127,000	137,500	127,000	3/18/2009	38
1251	09-09-18-306-012	401	1815 TIMBER TRL	ROPEIK EDWARD & REGINA	182,600	182,600	182,600	182,600	3/18/2009	38
1252	09-09-11-302-031	401	3229 BUCKHORN CT	LI QINGYUAN & ZHENG QUAN	138,600	125,000	135,720	125,000	3/18/2009	38
1253	09-09-31-208-263	401	2124 PAULINE BLV	JL SHIPPING	48,900	40,000	48,900	40,000	3/18/2009	38
1254	09-09-30-221-021	401	120 GLENDALE DR	STECKLING ERIC J	110,300	100,000	104,817	100,000	3/18/2009	38
1255	09-09-30-219-012	401	105 ALLEN DR	HUANG EDWUND E & RANDALL ELIZABETH	95,800	65,000	67,860	65,000	3/18/2009	38
1256	09-09-33-103-008	401	1051 LINCOLN AV	MIKAS MARIJA	241,800	191,500	241,800	191,500	3/18/2009	38
1257	09-09-19-406-034	401	1121 CLAIR CIR	BRAR BAVNEET & SANGHA NAVNEET	146,000	111,000	146,000	111,000	3/18/2009	38
1258	09-09-11-302-004	401	3136 DUNWOODIE RD	HOLLANDER DANIEL & CHAMBERLAIN P	115,500	104,000	115,500	104,000	3/18/2009	38
1259	09-09-26-102-063	401	700 BARCLAY CT	CLARKE NEIL & CLARKE TRACIE N	282,500	282,500	282,500	282,500	3/18/2009	41
1260	09-09-19-405-007	402	1080 NEWPORT RD	CLARKE NEIL & CLARKE TRACIE N	66,200	50,000	66,200	50,000	3/18/2009	38
1261	09-09-19-405-006	401	1144 NEWPORT RD	HANNA REALTY, LLC	167,800	150,000	167,800	150,000	3/18/2009	38
1262	09-09-29-115-002	401	213 N DIVISION ST	HANNA REALTY, LLC	253,700	253,700	253,700	253,700	3/18/2009	41
1263	09-09-29-115-003	401	215 N DIVISION ST	HANNA REALTY, LLC	206,900	206,900	206,900	206,900	3/18/2009	41
1264	09-09-32-221-011	401	1203 HUTCHINS AV	HALL SCOTT T & BIEHN NANCY S	150,400	150,400	150,400	150,400	3/18/2009	41
1265	09-09-30-400-001	401	1806 FAIR ST	CURY JAN	115,400	93,000	105,599	93,000	3/18/2009	41
1266	09-12-05-303-058	401	151 KINGSBROOK AV	KUKULKA DANIEL E	96,800	80,000	96,800	80,000	3/18/2009	38
1267	09-09-33-212-016	401	1318 SHEEHAN AV	PAWLK JEFFREY M & CHRISTINE M	117,400	83,000	93,960	83,000	3/18/2009	38
1268	09-09-29-402-008	201	312 THOMPSON ST	ZHANG GUO JUN & LANG TIAN	142,500	142,500	131,666	131,666	3/18/2009	41
1269	09-09-29-402-009	201	308 THOMPSON ST	LANCAST ZHANG PROPERTIES LLC	157,400	157,400	155,822	155,822	3/18/2009	38
1270	09-09-10-301-031	401	3082 N FOXRIDGE CT	PATRIE MITCH	139,900	125,000	139,900	125,000	3/18/2009	41
1271	09-12-03-300-026	401	2845 GLADSTONE AV	GIVIVAN-KERMANI SHAHRAM	153,900	125,000	153,900	125,000	3/18/2009	38
1272	09-09-30-218-015	401	123 WORDEN AV	HYNE KENT CHARLES	108,900	80,000	75,816	75,816	3/18/2009	38
1274	09-12-03-403-071	401	2680 LOOKOUT CIR	ELLSWORTH MICHAEL & TERESA	104,300	95,000	104,300	95,000	3/18/2009	38
1275	09-09-20-400-020	401	902 DANIEL ST	ZEICHMAN JOHN T & O'CONNOR CHRISTIN	110,200	80,000	110,200	80,000	3/18/2009	38
1276	09-09-26-200-028	402	500 HURON PKY	SHARWA RAMA S	183,500	150,000	139,104	139,104	3/18/2009	38
1277	09-12-03-404-027	401	2644 TOWNER BLV	BETZ ELIZABETH	77,900	70,000	77,900	70,000	3/18/2009	38
1278	09-09-29-106-023	401	502 E ANN ST	ALI MUSTAFA M ETAL	188,100	188,100	188,100	188,100	3/19/2009	41
1279	09-12-10-109-011	401	2979 VERLE AV	ALI MUSTAFA M	80,000	80,000	71,818	71,818	3/19/2009	41

Petition #	Parcel Number	Prop Cis	Property Address	Owner's name	AV pre MBOR	AV post MBOR	TV pre MBOR	TV post MBOR	Appeal Date	RFC
1290	09-12-10-105-012	401	3211 MCCOMB ST	HUSSAIN AREEJ SAEED ABDUL	47,300	47,300	40,880	40,880	3/19/2009	41
1281	09-12-11-201-046	401	3440 FERNWOOD AV	ALI MUSTARA & ABDULHUSAIN AREEJ	85,600	75,000	85,600	75,000	3/19/2009	38
1282	09-12-10-106-020	401	3351 NORDMAN RD	RABIAH SABAH	46,800	40,000	42,595	40,000	3/19/2009	38
1283	09-09-29-413-006	401	520 S ASHLEY ST	SIMROD-CRUMP TRUST	144,900	134,400	140,313	134,400	3/19/2009	38
1284	09-09-29-106-056	401	505 E HURON ST	WALKER ELIZABETH ANN TRUST	219,700	176,300	184,057	176,300	3/19/2009	38
1285	09-09-34-413-001	401	1795 SHERIDAN DR	PROSTAK ARNOLD & BLINN JOYCE A	186,100	181,000	186,100	181,000	3/19/2009	38
1286	09-09-20-407-004	401	812 DANIEL ST	LAU NEIL F & BROWNE CINDY	138,500	110,000	91,452	91,452	3/19/2009	38
1287	09-09-33-429-016	401	1718 SHADFORD RD	GILLES KEVIN	234,400	210,000	234,400	210,000	3/19/2009	38
1288	09-09-14-100-135	401	3621 BURBANK DR	ZHANG LUJUN	65,500	50,000	65,500	50,000	3/19/2009	38
1289	09-09-14-213-042	401	3387 BLUETT DR	ROBBINS CHRISTOPHER & ARYANA	119,800	100,000	119,800	100,000	3/19/2009	38
1290	09-09-22-400-011	401	1004 SCOTT PL	AMINOFF DAVID & HELEN	223,300	223,300	173,346	173,346	3/19/2009	41
1291	09-09-33-230-031	401	1333 S FOREST AV	NELSON GLENN & DEWAR MARGARET	203,100	165,000	111,738	111,738	3/19/2009	38
1292	09-12-05-203-004	401	2155 ASCOT RD	MACKS ERIC V & LAVIGNE SUZETTE D	144,000	132,000	136,868	132,000	3/19/2009	38
1293	09-12-02-401-010	401	2641 BRANDYVINE DR	RICHARDSON BARBARA J	89,300	75,000	88,740	75,000	3/19/2009	38
1294	09-09-34-401-009	401	2536 BEDFORD RD	WESLEY DONALD H	215,900	200,000	215,900	200,000	3/19/2009	38
1295	09-09-33-103-042	401	1308 OLIVIA AV	WEINGARTEN IRWIN & GESSNER LYNN	232,900	200,000	232,900	200,000	3/19/2009	38
1296	09-09-32-219-006	401	1311 S SEVENTH ST	SEITZER PATRICK O & THORNTON PATRIC	308,800	295,000	307,980	295,000	3/19/2009	38
1297	09-09-31-203-005	401	2215 RUNNYMEDE BLV	MORSE STEVEN W TRUST	116,500	100,000	115,257	100,000	3/19/2009	38
1298	09-09-10-300-033	401	3118 FAIRHAVEN CT	KRAMER LAWRENCE R & ANTONIA	137,800	134,000	137,800	134,000	3/19/2009	38
1300	09-09-25-404-148	401	474 LIBERTY POINTE DR	LIN DANIEL & HUANG LI-FANG	82,400	82,400	82,400	82,400	3/19/2009	38
1301	09-12-11-102-057	401	510 CHERRY TREE LA	GRIMARD BARBARA	92,200	80,000	83,520	80,000	3/19/2009	41
1302	09-09-29-309-016	401	3132 EIGHTH ST	NEGOSIAN DAVID B	129,000	100,000	128,856	100,000	3/19/2009	38
1303	09-09-21-210-015	401	1618 PEAR ST	MITZELFELD CHARLES T TRUST	81,400	76,500	81,400	76,500	3/19/2009	38
1304	09-09-29-149-017	401	213 MILLER AV	PANOZZO JOEL	157,100	154,000	157,100	154,000	3/19/2009	38
1305	09-09-29-111-026	401	322 E LIBERTY ST	PATHAK ANUPAM & SAROL & JAGDISH	180,200	166,000	180,200	166,000	3/19/2009	38
1306	09-09-29-208-004	401	826 W WASHINGTON ST	CHUNG YOUNG SHIK DAVID	112,000	100,000	93,450	93,450	3/19/2009	38
1307	09-09-29-401-176	401	555 E WILLIAM ST	MARKLEY RYAN R	85,000	80,000	82,770	80,000	3/19/2009	38
1308	09-09-21-213-007	401	710 APPLE ST	DAKHLIAN STEPHEN A & DEBORAH L	114,300	90,000	114,300	90,000	3/19/2009	38
1309	09-09-14-302-026	401	2142 YORKTOWN DR	MCCUMONS MATTHEW E & OBERHOLTZER J	97,800	80,000	97,800	80,000	3/19/2009	38
1310	09-09-27-301-003	401	330 EVERGREEN PL	DELEKTA PHILLIP C & VALERIE	385,300	315,000	385,300	315,000	3/19/2009	38
1311	09-12-10-301-012	401	2168 HEMLOCK DR	BASER ONUK & DENIZ M	64,100	50,000	64,100	50,000	3/19/2009	38
1312	09-09-34-116-012	401	2951 DEVONSHIRE RD	BELLANT CHRISTOPHER	436,600	387,000	436,600	387,000	3/19/2009	38
1313	09-12-03-407-002	401	2820 BEACON HILL ST	CADY EDWARD & MARY	70,100	61,000	70,100	61,000	3/19/2009	38
1314	09-09-31-208-146	401	2120 PAULINE BLV	FAMBROUGH JACOB	40,300	35,000	36,540	35,000	3/19/2009	38
1315	09-09-15-407-012	401	2472 PRAIRIE CT	JOHNSON GREGORY L & FERGUSON THOMAS	93,400	73,000	86,147	73,000	3/19/2009	38
1316	09-09-29-335-003	401	402 KOCH AV	WAGNER PAMELA M	113,600	111,000	100,590	100,590	3/19/2009	38
1317	09-09-30-115-021	401	1721 ORCHARD ST	STAPLES WILLIAM K & MARIANNE K	99,200	95,000	99,200	95,000	3/19/2009	38
1318	09-09-30-224-011	401	322 DOTY AV	STAPLES WILLIAM K & MARIANNA K	135,800	128,000	135,800	128,000	3/19/2009	38
1319	09-09-33-214-028	401	915 WOODLAWN AV	STAPLES WILLIAM K	108,900	90,000	61,389	61,389	3/19/2009	38
1320	09-09-29-208-044	401	831 W HURON ST	STAPLES WILLIAM & MARIANNA	126,500	100,000	117,261	100,000	3/19/2009	38
1321	09-09-33-307-012	401	1403 PACKARD ST	ROOPAS NICHOLAS P & CAROLYN C TRUST	235,400	175,000	176,221	175,000	3/19/2009	38
1322	09-09-33-305-001	401	1306 GRAINGER AV	ROOPAS NICHOLAS P TRUST &	280,900	205,000	204,448	204,448	3/19/2009	38
1323	09-09-30-400-009	401	1706 FAIR ST	PERRY SUSAN	240,600	195,000	240,600	195,000	3/19/2009	38
1324	09-09-29-321-019	401	535 SIXTH ST	FOSTER ROBT & DOROTHY	125,700	115,500	87,945	87,945	3/19/2009	38
1325	09-09-29-321-022	401	547 SIXTH ST	FOSTER ROBT & DOROTHY	90,100	90,000	65,360	65,360	3/19/2009	38
1326	09-09-29-321-024	401	714 W MADISON ST	FOSTER ROBT & DOROTHY	191,700	150,000	54,533	54,533	3/19/2009	41
1327	09-12-11-100-028	401	3025 CHARING CROSS RD	SCHNUG TYLER E	78,400	75,000	78,300	75,000	3/19/2009	38
1328	09-12-05-100-048	401	2251 S MAIN ST	FISHER DARYL D	106,400	75,000	85,351	75,000	3/19/2009	38
1329	09-09-14-301-025	401	2133 HICKORY DR	GOLDEN RAYMOND O	163,300	150,000	163,300	150,000	3/19/2009	38
1330	09-09-10-303-042	401	2336 HICKORY POINT DR	ZHOU JIANZHONG & QIAN ZHEN	163,300	140,000	163,300	140,000	3/19/2009	38
1331	09-09-30-401-013	401	1606 W LIBERTY ST	GBAH MESSON B & PEARSON LISA	249,900	200,000	228,323	200,000	3/19/2009	38
1332	09-12-05-203-041	401	2381 DELAWARE CT	REIFF DONALD & C	67,300	64,000	67,300	64,000	3/19/2009	38
1333	09-12-11-103-061	401	3098 VILLAGE CIR	ROWE LORI	156,300	132,500	156,300	132,500	3/19/2009	38
1334	09-09-21-403-034	401	1628 BROADWAY ST	KNOX DAYAN & DAVID NINA	146,000	104,000	137,577	104,000	3/19/2009	38
1335	09-08-25-219-010	401	205 WESTOVER AV	MILLER SUSAN B	146,400	141,000	146,400	141,000	3/19/2009	38
1336	09-09-29-215-034	401	214 N SEVENTH ST	MAZAK JAMES G						

Petition #	Parcel Number	Prop Cts	Property Address	Owner's name	AV pre MBOR	AV post MBOR	TV pre MBOR	TV post MBOR	Appeal Date	REC
1337	09-08-24-400-020	401	VINE CT	MANN CHRISTOPHER S	114,900	103,500	108,054	103,500	3/19/2009	38
1338	09-12-11-102-058	401	CHERRY TREE LA	PAYNE CHRIS & JULIE	86,000	73,000	86,000	73,000	3/19/2009	38
1339	09-08-25-404-004	401	TREGO CIR	WHITE PAUL D JR & MIRIAM K	108,800	105,000	108,800	105,000	3/19/2009	38
1340	09-09-33-120-009	401	FAIR OAKS PKY	MULL ROBERT	532,500	442,900	292,013	292,013	3/19/2009	38
1341	09-09-29-148-063	401	ASHLEY ST	AKBARIFARD MOHAMMAD & AZIZARAB MIEN	144,300	142,000	144,300	142,000	3/19/2009	38
1342	09-12-09-400-042	201	PHOENIX DR	600 PHOENIX, LLC	628,000	628,000	628,000	628,000	3/19/2009	41
1343	09-09-20-412-020	401	FOURTH AV	645 N FOURTH LLC	372,300	335,000	372,300	335,000	3/19/2009	38
1344	09-09-23-302-023	401	DOBSON PL	HANSELL JAMES H & ANDREA G	365,800	365,800	365,800	365,800	3/19/2009	41
1345	09-09-33-408-042	401	SOUTH BLV	TYLER JOSEPH C	96,100	82,500	96,100	82,500	3/19/2009	38
1346	09-09-32-208-009	401	HUTCHINS AV	SAHLIDAK DAVID A & GERSH ANNA C	111,900	90,000	111,900	90,000	3/19/2009	38
1347	09-09-33-100-021	401	CAMBRIDGE RD	1420 CAMBRIDGE, LLC	212,100	212,100	212,100	212,100	3/19/2009	41
1348	09-09-27-301-044	401	GEDDES AV	GREEN DANIEL I & HAFTEL HILARY	386,000	386,000	386,000	386,000	3/19/2009	41
1349	09-09-22-201-026	401	UPLAND DR	NANNA PRABLOT & SALONI	200,900	151,000	200,900	151,000	3/19/2009	38
1350	09-09-20-311-004	401	GOTT ST	EMING THOMAS & SOHTJUN HASHEN	120,700	120,700	120,700	120,700	3/19/2009	41
1351	09-09-19-310-023	401	MAPLE RD	GEORGADIS SOFIA	140,300	105,000	140,300	105,000	3/19/2009	38
1352	09-09-29-411-078	401	ASHLEY MEWS	CANARY RICHARD D & KING MARYBETH	281,900	213,700	281,900	213,700	3/19/2009	38
1353	09-09-31-315-006	401	DUNMORE RD	PASCHAL GERARD D & TERESA D	105,800	100,000	105,800	100,000	3/19/2009	38
1354	09-09-35-402-002	401	WOODCREEK BLY	GUTINICK AARON & LIMOR	180,300	162,500	169,650	162,500	3/19/2009	38
1355	09-09-35-402-013	401	MEADOWSIDE DR	ZHU XUEGENG & TANG WEIKE	192,500	165,000	192,500	165,000	3/19/2009	38
1356	09-09-15-406-021	401	RENFREW ST	FARVAR MIRZA & C	87,500	87,500	86,855	86,855	3/19/2009	38
1357	09-09-31-419-025	401	STADIUM BLY	SEREBEDZUA ALISA & BOLAN	115,800	104,000	115,300	104,000	3/19/2009	38
1358	09-09-10-302-053	401	OTTER CREEK CT	TROSSEN SCOTT J & BETH E	159,600	132,500	159,600	132,500	3/19/2009	38
1359	09-12-04-405-101	401	GLENBRIDGE CT	HEITZEL JAMES A	57,600	55,000	57,600	55,000	3/19/2009	38
1360	09-09-23-406-025	401	CHARTER PL	WENTZLOFF DAVID & SARAH	133,200	115,000	133,200	115,000	3/19/2009	38
1361	09-09-20-304-002	401	GOTT ST	DEVER WILLIAM T & JOANNE R	118,800	87,500	118,800	87,500	3/19/2009	38
1362	09-09-33-212-008	401	DEWEY AV	MIRROR PROPERTIES L.L.C.	142,500	142,500	78,022	78,022	3/19/2009	41
1363	09-09-21-213-013	401	PONTIAC ST	MENHART ANTHONY & JOCELYN	131,900	131,900	131,900	131,900	3/19/2009	41
1364	09-09-21-208-017	402	TRAYER ST	HAGAN JEFFREY & LINDA M	49,100	49,100	33,291	33,291	3/19/2009	41
1365	09-09-21-313-021	401	TRAYER ST	STJULBERG THOMAS M & HAGAN JEFFREY	97,700	97,700	97,700	97,700	3/19/2009	41
1366	09-09-21-313-022	402	TRAYER ST	STJULBERG THOMAS M & HAGAN JEFFREY	28,500	28,500	27,188	27,188	3/19/2009	41
1367	09-12-03-304-026	401	KIMBERLEY RD	ZMS PROPERTIES, LLC	93,200	80,000	93,200	80,000	3/19/2009	38
1368	09-09-29-111-032	401	LIBERTY ST	GRAY STEVEN	180,200	180,200	180,200	180,200	3/19/2009	41
1369	09-09-21-308-032	401	LONG SHORE DR	SHI JUN QIANG & ZHENG TING	62,200	62,200	62,200	62,200	3/19/2009	41
1370	09-09-11-300-011	401	ASHBURNAM RD	DICK GREGORY J & MUNSON JENNA M	113,900	113,900	113,900	113,900	3/19/2009	41
1371	09-09-30-408-008	401	EBERWHITE BLV	SNYDER NICHOLAS C	168,600	148,500	168,600	148,500	3/20/2009	38
1372	09-09-33-300-003	401	FRANKER AV	MEHRABI MOSTAFA	136,000	136,000	136,000	136,000	3/20/2009	41
1373	09-09-19-202-121	402	FRANKLIN ST	KEYOUMARSI FARAH	27,300	27,300	27,300	27,300	3/20/2009	41
1374	09-09-19-202-121	401	FULMER ST	SWERDLOW JOHN & HARNICK PAMELA	84,700	75,000	84,700	75,000	3/20/2009	38
1375	09-09-20-316-028	401	SPRING ST	DALMONTE FRANK	241,800	241,800	241,800	241,800	3/20/2009	41
1376	09-12-02-316-002	401	OAKWOOD ST	WIREFORD JOHN S	82,800	56,000	82,800	56,000	3/20/2009	38
1377	09-09-30-127-031	401	LINWOOD AV	HAMILTON SHIREYA	174,200	150,000	156,600	150,000	3/20/2009	38
1378	09-12-11-102-022	401	TURNBERRY LA	LA HOOD BARBARA J	77,300	77,300	68,663	68,663	3/20/2009	41
1379	09-09-18-400-033	401	OVERLOOK CT	GARNER JUDY L	116,000	116,000	103,831	103,831	3/20/2009	41
1380	09-12-10-302-035	401	EDEN CT	NOURISHING TRADITIONS, LLC	65,700	45,000	65,700	45,000	3/20/2009	38
1381	09-09-21-403-035	401	BROADWAY ST	KETSLAKH MICHAEL & VANCINA KIMBERLY	93,200	75,000	93,200	75,000	3/20/2009	38
1383	09-09-35-302-014	401	OVERIDGE DR	COOPER MELISSA C	378,000	360,600	376,466	360,600	3/20/2009	38
1384	09-09-30-127-017	401	HURON ST	SAWYER LINDA	109,300	97,500	107,983	97,500	3/20/2009	38
1385	09-09-25-201-040	401	GREENHILLS DR	ARBOR ACE PROPERTIES, LLC	70,000	70,000	70,000	70,000	3/20/2009	41
1386	09-09-30-318-016	201	STADIUM BLY	DAHER LOUIS S	3,947,200	3,947,200	3,947,200	3,947,200	3/20/2009	41
1387	09-09-32-220-017	401	ALLEN DR	SEWELL CAROL A	98,700	80,000	83,520	80,000	3/20/2009	38
1388	09-09-32-221-003	401	PRESCOTT AV	WANG CHANG YANG & LI-FEN	106,900	90,000	106,900	90,000	3/20/2009	38
1389	09-09-21-304-097	401	WALL ST	DONG ZHE & MENG WEI WEI	153,000	132,500	153,000	132,500	3/20/2009	38
1390	09-09-10-302-041	401	BIRCHWOOD CT	FOERG NATHANIEL	164,800	140,000	146,160	140,000	3/20/2009	38
1391	09-09-20-405-005	401	SUNSET RD	ANNIS THEODORE & ANN	106,500	90,000	106,500	90,000	3/20/2009	38
1392	09-09-26-300-007	401	DEVONSHIRE RD	HELD CRAIG & KATY TRUST	584,800	584,800	572,968	572,968	3/20/2009	38
1393	09-09-31-112-008	401	SNYDER AV	GARY ABDIRASHID & GEYRE SAFIA	133,700	118,000	130,564	118,000	3/20/2009	38
1394	09-08-25-200-026	401	WESTOVER AV		85,700	60,000	85,700	60,000	3/20/2009	38

Petition #	Parcel Number	Prop Cis	Property Address	Owner's name	AV pre MBOR	AV post MBOR	TV pre MBOR	TV post MBOR	Appeal Date	RFC
1395	09-09-30-117-009	401	JACKSON AV	FLORIDA WAWON & MARY	172,600	145,000	160,149	145,000	3/20/2009	38
1396	09-09-25-107-025	401	MASON AV	STAMADIANOS GEORGE & DINA	78,900	75,500	78,900	75,500	3/20/2009	38
1397	09-09-30-115-023	401	ORCHARD ST	STAMADIANOS GEORGE	102,300	75,000	102,300	75,000	3/20/2009	38
1398	09-08-25-105-004	401	HIGHLAKE AV	STAMADIANOS GEORGE	82,700	80,000	82,700	80,000	3/20/2009	38
1399	09-08-25-104-025	401	HIGHLAKE AV	STAMADIANOS GEORGE & DINA	83,400	80,000	83,400	80,000	3/20/2009	38
1400	09-09-32-219-011	401	HUTCHINS AV	TON-NU-LE UYEN & MATSUSHITA KEIICHI	126,300	107,000	126,300	107,000	3/20/2009	38
1401	09-09-34-317-014	401	BROCKMAN BLV	COLLEY THEODORE Z JR & JANINE D	235,100	205,000	235,100	205,000	3/20/2009	38
1402	09-09-23-102-007	401	FREDERICK DR	CHAIH HASSAN & MUSTAPHA-CHAIB MIRNA	141,000	141,000	141,000	141,000	3/20/2009	38
1403	09-09-34-211-020	401	VINEWOOD BLV	SOLDEN DEAN & SARI	288,400	288,400	257,059	257,059	3/20/2009	41
1404	09-09-29-301-074	401	SECOND ST	LANDRUM DAVID & LAUREL	291,300	291,300	291,300	291,300	3/20/2009	41
1405	09-09-30-311-009	401	MINER ST	BELANGER JEFFREY J & HURWITZ ELIZAB	96,500	96,500	96,500	96,500	3/20/2009	41
1406	09-09-32-224-027	401	SNYDER AV	BELANGER JEFFREY JOSEPH	76,700	76,700	60,895	60,895	3/20/2009	41
1407	09-09-32-224-028	401	SNYDER AV	BELANGER JEFFREY JOSEPH	76,700	76,700	60,895	60,895	3/20/2009	41
1408	09-12-03-208-026	401	NEEDHAM RD	NAPOLITAN E J & K	76,700	76,700	60,895	60,895	3/20/2009	41
1410	09-09-10-302-046	401	BIRCHWOOD CT	LANGO KALYAN K & MAHADEVAN SANGEET	131,700	124,000	127,013	124,000	3/20/2009	38
1411	09-09-29-401-275	401	SEVENTH ST	GREGORY STEPHEN E JR & LAURA J	150,200	115,000	150,200	115,000	3/20/2009	38
1412	09-09-27-200-006	401	WILLIAM ST	GREGORY STEPHEN E JR & LAURA J	98,100	90,000	98,100	90,000	3/20/2009	38
1413	09-09-31-405-001	401	FULLER CT	KERBER KEVIN B & ROBIN KATHRYN A	193,000	183,000	132,622	132,622	3/20/2009	38
1414	09-09-23-404-005	401	GLEN LEVEN RD	SPENCER MERTON	126,800	115,500	126,325	115,500	3/20/2009	38
1415	09-12-06-204-017	401	BARRISTER RD	PIGULET JEAN & TSAI SHU-HUA	154,600	154,600	154,600	154,600	3/20/2009	41
1416	09-09-31-206-025	201	STADIUM BLV	PAVAGOLIAS N & V	139,200	125,000	132,549	125,000	3/20/2009	38
1417	09-09-30-127-043	401	STADIUM BLV	THE DAKOTA, LLC	1,928,600	1,928,600	1,847,734	1,847,734	3/20/2009	41
1418	09-09-31-406-016	401	HURON ST	1316 WEST HURON LLC	161,300	161,300	145,324	145,324	3/20/2009	41
1419	09-09-29-309-023	401	BARNARD RD	REIN DAVID B & KELMAN JANET	112,000	84,300	112,000	84,300	3/20/2009	38
1420	09-09-23-406-017	401	BARBARA RD	STEER MICHAEL J & BARBARA C	84,100	51,000	84,100	51,000	3/20/2009	38
1421	09-09-29-103-012	401	EIGHTH ST	LI XINGQUAN & HU SIQING	145,900	140,000	145,900	140,000	3/20/2009	38
1422	09-09-18-400-072	201	STURBRIDGE CT	LAWRENCE STATE LLC	436,000	436,000	436,000	436,000	3/20/2009	41
1423	09-09-33-413-005	401	SPRUCEWAY LA	SCHAFFER LYNETTE C & FANELLI ENZO A	118,900	95,000	118,900	95,000	3/20/2009	38
1424	09-09-30-227-001	201	SOUTH BLV	FORD PETER W & CARPENTER AMY B	104,300	93,100	104,300	93,100	3/20/2009	38
1425	09-09-19-310-024	202	MAPLE RD	CHELSEA LAND COMPANY MAPLE LLC	364,900	364,900	364,900	364,900	3/20/2009	41
1426	09-09-29-128-024	201	MAPLE RD	FCB ASSOCIATES CO-PARTNERSHIP	47,500	47,500	47,500	47,500	3/20/2009	41
1427	09-09-20-411-010	401	WASHINGTON ST	NEERING MARGIA A TRUST	1,024,600	1,024,600	639,389	639,389	3/20/2009	41
1428	09-09-10-302-039	401	DEPOT ST	MCARTEE LEO CECIL JR	124,700	90,000	124,700	90,000	3/20/2009	38
1429	09-09-34-206-002	401	BIRCHWOOD CT	HIRSCH SAMUEL	158,700	137,000	158,700	137,000	3/20/2009	38
1430	09-09-20-100-028	401	DEVONSHIRE RD	PIEPENBURG WENDY	518,800	450,000	518,800	450,000	3/20/2009	38
1431	09-09-21-218-006	401	MAIN ST	PIEPENBURG ROBERT & GAIL	134,100	85,000	102,244	85,000	3/20/2009	38
1432	09-12-03-406-006	401	LONG SHORE DR	EMANUELE ROSANNE	196,900	196,900	196,900	196,900	3/20/2009	41
1433	09-09-33-302-016	401	CANTERBURY RD	JAZ RENTALS LLC	72,800	60,000	72,800	60,000	3/20/2009	38
1434	09-09-29-102-016	201	GRANGER AV	NORTH STATE HOLDINGS, LLC	163,500	163,500	163,500	163,500	3/20/2009	41
1435	09-09-33-205-018	201	KINGSLEY ST	GOLDBLUM DAVID M	803,600	803,600	803,600	803,600	3/20/2009	38
1436	09-09-33-205-018	201	WOODLAWN AV	911 OKLAHOMA, L.L.C.	827,100	147,300	764,731	147,300	3/20/2009	41
1437	09-09-28-405-003	201	OAKLAND AV	XI ALUMNI ASSOCIATION	486,000	486,000	486,000	486,000	3/20/2009	41
1438	09-09-29-102-015	201	OXFORD RD	NORTH STATE HOLDINGS, LLC	483,100	453,000	483,100	453,000	3/20/2009	38
1439	09-09-29-115-027	401	KINGSLEY ST	ONE HUNDRED TWELVE LLC	483,100	483,100	483,100	483,100	3/20/2009	41
1440	09-09-29-115-001	201	ANN ST	ONE HUNDRED TWELVE LLC	211,000	211,000	211,000	211,000	3/20/2009	41
1441	09-09-33-222-006	201	DIVISION ST	FREEDLAND GLORIA TRUST	568,600	568,600	568,600	568,600	3/20/2009	41
1442	09-09-33-214-023	401	EAST UNIVERSITY AV	CLARK FRANCIS	510,900	510,900	510,900	510,900	3/20/2009	41
1443	09-09-33-214-022	401	SHEEHAN AV	CLARK FRANCIS	116,200	116,200	116,200	116,200	3/20/2009	41
1444	09-09-10-302-045	401	SHEEHAN AV	WENZLAFF JASON & ANGELA S	120,900	120,900	139,300	128,500	3/20/2009	38
1445	09-09-18-401-001	401	BIRCHWOOD CT	MEFF ALISON M	191,900	180,000	191,900	180,000	3/20/2009	38
1446	09-09-29-302-015	401	NEWPORT RD	JENSEN RICHARD A	123,400	89,000	66,067	66,067	3/20/2009	38
1447	09-09-30-116-016	401	WILLIAM ST	CLARK FOREST, LLC	124,600	102,500	88,833	88,833	3/20/2009	38
1448	09-09-28-309-026	401	JACKSON AV	CLARK FOREST, LLC	230,900	230,900	134,170	134,170	2/28/2009	41
1449	09-09-28-309-025	201	FOREST AV	CLARK FOREST, LLC	382,800	382,800	143,866	143,866	3/20/2009	41
1450	09-09-28-308-013	201	FOREST AV	CLARK DIANNE K TRUST	370,600	370,600	133,539	133,539	3/20/2009	41
1451	09-09-28-308-012	401	FOREST AV	CLARK DIANNE K	249,200	249,200	101,829	101,829	3/20/2009	41

Petition #	Parcel Number	Prop Cts	Property Address	Owner's name	AV pre MBOR	AV post MBOR	TV pre MBOR	TV post MBOR	Appeal Date	RFC
1452	09-09-31-313-011	401	1515 COVINGTON DR	TC INVESTMENT PROPERTIES, LLC	100,900	100,900	100,900	100,900	3/20/2009	41
1453	09-09-29-401-005	201	311 THOMPSON ST	311 THOMPSON LLC	320,000	320,000	128,849	128,849	3/20/2009	41
1454	09-09-28-317-004	201	1317 WILMOT ST	1317 WILMOT LLC	362,100	362,100	127,738	127,738	3/20/2009	41
1455	09-09-28-409-004	401	WILMOT CT	CLARK TOM	133,300	133,300	71,690	71,690	3/20/2009	41
1456	09-09-16-309-034	401	CLOVERDALE RD	SMITH TIMOTHY J & SWEENEY DONNA M	80,000	76,000	80,000	80,000	3/20/2009	38
1457	09-09-28-204-004	401	CATHERINE ST	GREENOUGH ROBERT J	194,200	194,200	82,133	82,133	3/20/2009	41
1458	09-09-28-204-003	401	THAYER ST	GREENOUGH ROBERT J	146,400	146,400	65,654	65,654	3/20/2009	41
1459	09-09-21-207-009	401	BARTON DR	GREENOUGH ROBT & FAY	70,000	70,000	49,004	49,004	3/20/2009	41
1460	09-09-15-403-014	401	BURLINGTON CT	VALASSIS DOUG	90,800	90,800	90,800	90,800	3/20/2009	41
1461	09-09-29-111-037	401	LIBERTY ST	KOCHENDORFER KARLA K TRUST	175,500	165,000	175,500	165,000	3/20/2009	38
1462	09-09-18-400-059	401	2240 PINE GROVE CT	SOUDEERS ROBIN D	113,200	95,000	113,200	95,000	3/20/2009	38
1463	09-12-10-106-016	401	3265 NORDMAN RD	SOUDEERS ROBIN D	54,700	38,000	54,700	38,000	3/20/2009	38
1464	09-08-24-419-004	401	2751 VALLEY DR	SOUDEERS ROBIN D & KAREN L	92,600	60,000	92,600	60,000	3/20/2009	38
1465	09-09-34-302-004	401	ADARE RD	WOOD JOEL L	256,700	200,000	198,360	198,360	3/23/2009	38
1466	09-09-23-401-007	401	1420 GREEN RD	KAUFMANN DUNCAN M & FLORENCE	130,000	130,000	130,000	130,000	3/23/2009	41
1467	09-12-10-203-005	401	3131 STONE SCHOOL RD	LOCHEY EDWARD	87,600	76,000	87,600	76,000	3/23/2009	38
1468	09-09-35-102-001	401	3636 RIVERSIDE DR	MASON CONRAD & MARJORIE TRUST	220,500	220,500	106,039	106,039	3/23/2009	41
1469	09-08-24-416-003	401	EVERGREEN DR	BAYER MARYBETH	88,300	80,000	88,300	80,000	3/23/2009	38
1470	09-09-35-303-059	401	444 ASHER RD	HWANG KYOUNG PIL & LEE SUNYOUNG	132,400	130,000	132,400	130,000	3/23/2009	38
1471	09-09-30-219-039	401	119 ALLEN DR	HWANG KYOUNG PIL & LEE SUNYOUNG	120,500	115,000	120,500	115,000	3/23/2009	38
1472	09-09-10-300-047	401	2514 WHITETAIL RUN CT	ING DANIEL A	105,300	100,000	99,388	99,388	3/23/2009	38
1473	09-09-14-100-223	401	3246 BOLGOS CIR	KNAPP ALISON E	57,600	50,000	57,600	50,000	3/23/2009	38
1474	09-09-33-232-011	401	1116 WELLS ST	GALASSO POMPEO A & ROSA A	167,800	167,800	167,800	167,800	3/23/2009	41
1475	09-09-29-111-027	401	322 E LIBERTY ST	HOSNER CHARLES A	170,000	170,000	180,100	170,000	3/23/2009	41
1476	09-09-16-322-002	401	809 BROOKSIDE DR	KAFI JOSEPH	46,300	46,300	46,300	46,300	3/23/2009	41
1477	09-09-00-078-665	261	2991 S STATE ST	2991 SOUTH STATE STREET INC	46,300	46,300	46,300	46,300	3/23/2009	41
1478	09-09-14-203-031	401	2529 BUNKER HILL RD	TRULIK JOSEPH JR & LEAH	187,300	187,300	187,300	187,300	3/23/2009	41
1479	09-09-23-104-008	401	3744 MIDDLETON DR	COLLINS GREGORY & GRAY EMILY	131,000	131,000	131,000	131,000	3/23/2009	41
1480	09-12-03-401-033	401	2715 CANTERBURY RD	GIEBEL JONATHAN D & VALERIE L	69,100	62,000	69,100	62,000	3/23/2009	38
1481	09-09-27-301-082	401	471 ROCK CREEK DR	KLEE THOMAS & RAYNER DANA	191,500	165,000	189,903	165,000	3/23/2009	38
1482	09-08-24-405-021	401	2950 VALLEY DR	KATZ ROBERT & ALMINE	105,200	90,000	105,200	90,000	3/23/2009	38
1483	09-12-03-312-010	401	3760 EMBER WAY	KARR MANISH & LIU MINGYAN	157,400	145,000	157,400	145,000	3/23/2009	38
1485	09-09-26-103-018	401	2790 TREMONT LA	RAHGER ASHRAF & MICHAEL AMAL	227,300	227,300	227,300	227,300	3/23/2009	41
1486	09-09-09-400-014	401	2242 INDIAN CREEK DR	STANTON KERMIT W	142,700	135,000	142,700	135,000	3/23/2009	38
1487	09-12-04-117-029	201	2228 PACKARD ST	CHAO MARCUS & MARGARET	126,900	126,900	70,603	70,603	3/23/2009	41
1488	09-09-00-070-663	251	2228 PACKARD ST	CHAO MARCUS & MARGARET	5,800	5,800	5,800	5,800	3/23/2009	41
1489	09-09-27-100-084	401	857 ASA GRAY	BRUYA BRIAN J & YULING C	228,900	215,000	228,900	215,000	3/23/2009	38
1490	09-12-03-200-003	401	2100 HALL AV	SUNDER NANCY	141,400	141,400	141,400	141,400	3/23/2009	41
1491	09-12-04-203-026	401	1323 JEWETT AV	IVES DAVID & KIMBERLY	69,400	60,000	69,400	60,000	3/23/2009	38
1493	09-09-30-221-010	401	1813 LIBERTY ST	PYTLAK LEONARD A & DIANN E TRUST	186,600	170,000	186,600	170,000	3/23/2009	38
1494	09-09-20-305-060	401	1129 GOTTE AV	ROSENBLUM KATHERINE & MUZIK MARIA	111,700	100,000	87,300	87,300	3/23/2009	38
1495	09-09-33-104-011	401	1125 MOTT ST	FISHER DAVID & JANICE	237,200	225,000	237,200	225,000	3/23/2009	38
1496	09-09-33-434-009	401	1918 MARTIN PL	HARRIS JAMES	263,100	251,000	170,636	170,636	3/23/2009	38
1497	09-09-29-322-014	401	821 W SCOTWOOD AV	YUHAS PAUL & MOIRA	247,700	225,000	170,636	170,636	3/23/2009	38
1498	09-09-31-114-005	401	1336 JEFFERSON ST	PAVLOVICH JOSEPH JR	145,600	135,000	134,858	135,000	3/23/2009	38
1499	09-08-24-106-024	401	1175 ARDMOOR AV	KUCHTA STANLEY & BRENDA	137,500	137,500	137,500	137,500	3/23/2009	41
1500	09-12-06-111-043	401	2340 MERSHON DR	OLSON RAYMOND M & SHEILA A	83,600	80,000	77,233	77,233	3/23/2009	38
1501	09-12-10-110-005	401	3140 PLATT RD	FERENCZY TED P	151,200	135,000	151,200	135,000	3/23/2009	38
1502	09-12-02-313-011	401	2766 MAPLEWOOD AV	FERENCZY TED	47,200	47,200	39,150	39,150	3/23/2009	41
1503	09-12-10-302-027	401	13 W EDEN CT	WILLIS PAUL WANNER II &	71,900	45,000	52,200	45,000	3/23/2009	38
1505	09-09-33-213-021	401	1014 WOODLAWN AV	KEANE BARBARA A	62,400	62,400	101,461	100,000	3/23/2009	41
1506	09-09-30-207-013	401	303 BURWOOD AV	BEHRIDGE RAYMOND & ALISSA	132,800	100,000	109,686	100,000	3/23/2009	38
1507	09-09-27-316-003	401	2651 GEDDES AV	SHAH DAVANG & PUNGLIA DARASHANA	120,100	100,000	134,204	134,204	3/23/2009	41
1508	09-09-29-411-054	401	103 ASHLEY MEWS	FEILD GUIDO & SARAH	203,700	203,700	191,900	172,500	3/23/2009	38
1509	09-12-11-208-048	401	3010 ASPEN LN	MALONE WILLIAM L	181,900	96,500	111,100	96,500	3/23/2009	38
1510	09-09-20-309-022	401	703 GOTT ST		127,600	127,600	88,288	88,288	3/23/2009	38

Petition #	Parcel Number	Prop Cis	Property Address	Owner's name	AV pre MBOR	AV post MBOR	TV pre MBOR	TV post MBOR	Appeal Date	RFC
1511	09-09-20-305-023	401	1018 GOTT ST	MALONE WILLIAM L	98,700	98,700	98,700	98,700	3/23/2009	41
1512	09-09-32-226-003	401	512 BERKLEY AV	GODEK REBECCA A & DAHMEN-WOLF P	95,400	85,000	95,400	85,000	3/23/2009	38
1513	09-09-32-204-005	401	817 THIRD ST	WINGROVE ELIZABETH R & ISRAEL KELLY	143,500	107,500	103,700	103,700	3/23/2009	38
1514	09-09-29-206-017	401	915 W WASHINGTON ST	HATLEN RONALD B & CHARLENE	115,400	90,000	115,400	90,000	3/23/2009	38
1515	09-12-04-405-159	401	2936 W WHITTINGTON CT	DELANEY JANE	59,500	59,500	59,474	59,474	3/23/2009	41
1516	09-09-29-111-022	401	322 E LIBERTY ST	DOBROACKI WOJCIECH KEITH & ANNA T	177,800	170,000	177,800	170,000	3/23/2009	38
1517	09-09-19-110-012	401	1512 NEWPORT DR	MAXEY JOHN	108,600	108,600	108,600	108,600	3/23/2009	41
1518	09-09-23-104-010	401	3695 FREDERICK DR	OHANIAN GAIL P	131,900	125,000	119,247	119,247	3/23/2009	38
1519	09-09-30-110-006	401	210 KENWOOD AV	COLE RICHARD & REBECCA	175,400	151,000	175,400	151,000	3/23/2009	38
1520	09-09-31-101-044	401	2061 CHAMPAGNE DR	LITTLE ROBERT L	61,500	50,000	55,163	50,000	3/23/2009	38
1521	09-09-31-101-004	401	1706 PAULINE BLV	PAULINE PROPERTIES, LLC	139,900	139,900	139,900	139,900	3/23/2009	41
1522	09-09-33-232-009	401	401 WELLS ST	KLOIAN J EDWARD	216,300	216,300	130,316	130,316	3/23/2009	41
1523	09-09-30-300-018	201	401 S MAPLE RD	BBA2 PROPERTIES, LLC	228,700	160,000	170,038	160,000	3/23/2009	38
1524	09-09-33-318-003	401	1502 WHITE ST	BBA2 PROPERTIES, LLC	116,800	116,800	107,900	107,900	3/23/2009	41
1525	09-09-29-217-006	401	734 MILLER AV	WEINMANN BLOCK LLC	95,200	95,200	95,200	95,200	3/23/2009	41
1526	09-09-29-127-043	201	150 S FIFTH AV	SAPPER EILEEN J	653,300	357,800	465,981	357,800	3/23/2009	41
1527	09-09-18-400-093	401	2164 SPRUCEWAY LA	SHEN TSAI-SHAN & CHEN YI-SU	118,900	104,000	118,900	104,000	3/23/2009	38
1528	09-09-11-305-048	401	3239 DUNWOODIE RD	SAMAHHA PROPERTY II INC	130,600	117,500	130,600	117,500	3/23/2009	38
1529	09-12-11-301-001	201	3891 PLATT RD	SAWAHA EHAB A	966,500	800,000	887,400	800,000	3/23/2009	38
1530	09-12-10-400-038	401	3786 PLATT RD	NOSSE ROBERT T	43,400	33,500	43,400	33,500	3/23/2009	38
1531	09-09-30-108-012	401	1421 W HURON ST	PETERSON GABRIEL & SAND SHARON	180,400	180,400	156,600	156,600	3/23/2009	41
1532	09-09-30-108-011	402	1417 W HURON ST	RUDELICH ROBERT M & HOPPE MARGARET	55,400	55,400	31,460	31,460	3/23/2009	41
1533	09-09-30-104-012	401	218 CREST AV	GALLAY LESLIE & FLANAGAN C	193,300	181,700	163,588	151,988	3/23/2009	38
1534	09-09-14-302-036	401	2068 YORKTOWN DR	MAYNARD HOUSE ASSOCIATES, LLC	102,700	95,000	102,700	95,000	3/23/2009	38
1535	09-09-19-212-002	401	2275 FOSS ST	WU QUN & LU YAN	107,400	100,000	107,400	100,000	3/23/2009	38
1536	09-09-29-424-004	201	518 E WILLIAM ST	BARNSDALE GREGORY R	2,909,400	2,909,400	1,826,989	1,826,989	3/23/2009	41
1537	09-09-26-103-017	401	317 TREMONT LA	ORBIEN THOMAS	206,100	206,100	206,100	206,100	3/23/2009	41
1538	09-09-30-226-012	401	810 LAWRENCE ST	ORBIEN THOMAS TRUST	109,500	87,000	92,199	87,000	3/23/2009	38
1539	09-09-28-204-011	401	808 LAWRENCE ST	WELLS JAMES & CINDY	173,800	173,800	73,423	73,423	3/23/2009	41
1540	09-09-28-204-012	401	2410 GEDES AV	MATZGER ADAM & MAPP ANNA	176,400	176,400	174,775	174,775	3/23/2009	41
1541	09-09-27-312-014	401	2620 BELMONT RD	WITTE LINDA VINEYARD TRUST	252,000	230,000	240,120	230,000	3/23/2009	38
1542	09-09-34-214-003	401	2240 HAMPSHIRE RD	AL-ZOUBI RAITH H & AL-ZOUBI HIND &	86,800	86,800	254,200	254,200	3/24/2009	41
1543	09-12-03-407-028	401	1580 WOODCREEK BLV	SHAHINE GHASSANI E	171,000	171,000	86,800	86,800	3/24/2009	41
1544	09-09-35-400-007	401	1600 WOODCREEK BLV	GOLDSTEIN RICHARD & MARLA	168,000	168,000	168,000	168,000	3/24/2009	41
1545	09-09-35-400-009	401	1133 MEADOWBROOK AV	KELLEHER MICHAEL & ALISON	126,700	105,000	126,700	105,000	3/24/2009	38
1546	09-09-31-112-054	401	3855 WINDEMERE DR	ORRANGE ROBERT M &	182,600	172,000	180,090	172,000	3/24/2009	41
1547	09-09-23-400-051	401	2103 COPLEY AV	BRONSON ANDREA S & ANDREW C	208,100	208,100	208,100	208,100	3/24/2009	41
1548	09-09-34-317-007	401	2136 NEWPORT RD	SIEBERT GARY M & AMBER M	181,300	150,000	181,300	150,000	3/24/2009	38
1549	09-09-18-400-159	401	380 BARBER AV	JACOBS LAURA	118,700	100,000	118,700	100,000	3/24/2009	38
1550	09-08-24-310-008	401	135 BARTON DR	JACOBS LAURA	129,700	103,300	104,082	103,300	3/24/2009	38
1551	09-09-17-400-022	401	821 DEWEY AV	JACOBS LAURA	150,000	150,000	150,000	150,000	3/24/2009	38
1552	09-09-33-215-006	401	823 DEWEY AV	823 DEWEY LLC	148,300	117,500	87,240	87,240	3/24/2009	41
1553	09-09-33-215-007	401	823 DEWEY AV	JACOBS LAURA	176,000	120,000	176,000	120,000	3/24/2009	38
1554	09-09-33-233-003	401	1132 MICHIGAN AV	JACOBS LAURA	173,700	173,700	172,296	172,296	3/24/2009	41
1555	09-09-33-233-002	401	1136 MICHIGAN AV	820 EAST UNIVERSITY, LLC	267,200	267,200	267,200	267,200	3/24/2009	41
1556	09-09-33-204-007	201	820 EAST UNIVERSITY AV	1116-1124 HILL, LLC	400,700	400,700	400,700	400,700	3/24/2009	41
1557	09-09-33-203-010	201	1116 HILL ST	WOHNUS ROLF & HELEN	107,000	107,000	107,000	107,000	3/24/2009	41
1558	09-09-31-308-012	401	1730 SAXON ST	TURNER STEVEN	111,600	101,000	105,444	105,444	3/24/2009	41
1559	09-09-11-305-031	401	3355 ELSINORE CT	RUSSELL DAVID F	88,600	86,500	83,849	83,849	3/24/2009	38
1560	09-12-1-203-004	401	3493 CHARING CROSS RD	THOMAS JAMES J	113,900	100,000	87,114	87,114	3/24/2009	38
1561	09-09-19-405-019	401	1328 MILLER AV	544 NORTH STATE, LLC	147,300	147,300	147,300	147,300	3/24/2009	41
1562	09-09-28-200-054	401	544 N STATE ST	KOYUOGLU SUKRU D	137,400	115,000	133,817	115,000	3/24/2009	38
1563	09-09-31-304-071	401	1907 DOGWOOD CT	BRANNEN NATHAN	103,600	103,600	103,600	103,600	3/24/2009	38
1564	09-12-03-400-001	401	2990 EASY ST	FU DECHEN	115,000	115,000	115,000	115,000	3/24/2009	41
1565	09-09-14-212-020	401	3382 BLUETT DR	BISHAR LAND COMPANY, LLC	1,625,200	1,625,200	1,539,433	1,539,433	3/24/2009	41
1566	09-09-31-208-327	201	2025 W STADIUM BLV	WADE KATHLEEN M & SMITH SUSAN A	163,200	163,200	163,200	163,200	3/24/2009	41
1567	09-09-16-101-007	401	1809 MICHELLE CT		163,200	163,200	163,200	163,200	3/24/2009	41

Petition #	Parcel Number	Prop Cts	Property Address	Owner's name	AV pre MBOR	AV post MBOR	TV pre MBOR	TV post MBOR	Appeal Date	RFC
1568	09-09-30-417-014	401	1207 W LIBERTY ST	BISHAR RAMSEY	176,000	143,500	176,000	143,500	3/24/2009	38
1569	09-09-30-219-011	401	101 ALLEN DR	TRAN JOHN X	95,500	90,000	95,500	90,000	3/24/2009	31
1570	09-09-20-314-012	401	605 FOUNTAIN ST	TRAN JOHN X	153,000	153,000	153,000	153,000	3/24/2009	48
1571	09-08-24-100-067	401	1455 KELLY GREEN DR	OZOR CHIBU & CHIMA	143,800	125,000	142,802	125,000	3/24/2009	38
1572	09-09-30-305-002	401	2108 THALER AV	OZOR CHIBU & CHIBU	79,800	79,800	67,436	67,436	3/24/2009	41
1573	09-09-31-208-189	401	1225 S MAPLE RD	DRYER DEAN W	42,800	35,000	42,800	35,000	3/24/2009	38
1574	09-12-02-327-013	401	2875 PARKWOOD AV	GORHAM JASON	75,200	65,000	75,200	65,000	3/24/2009	38
1575	09-09-33-120-016	401	1824 NORWAY RD	RUDISILL SALLY TRUST	412,100	412,100	249,490	249,490	3/24/2009	41
1576	09-09-33-211-007	401	1301 S STATE ST	LEWIS JEFFREY A & JULIE L & KYLE	138,900	125,000	138,558	125,000	3/24/2009	38
1577	09-09-30-114-018	402	304 VIRGINIA AV	GREENWAY-MILLER DINA	126,800	120,000	117,043	117,043	3/24/2009	38
1578	09-09-29-118-015	402	520 DETROIT ST	GREENWAY DINA CHRISTINE	64,400	64,400	64,400	64,400	3/24/2009	41
1579	09-09-32-225-010	402	1302 BELMAR PL	CONLIN MICHAEL J	28,400	28,400	6,226	6,226	3/24/2009	41
1580	09-09-32-225-009	401	1304 BELMAR PL	CONLIN MICHAEL J	130,000	130,000	107,608	107,608	3/24/2009	41
1581	09-09-35-301-001	401	3104 OVERBRIDGE DR	LU ENGELBERT & CHI-FUNG CHEN	221,800	181,000	180,546	180,546	3/24/2009	38
1582	09-09-29-105-025	401	500 CATHERINE ST	FRIEDO DAVID A & BARBARA A	134,100	115,000	115,729	115,000	3/24/2009	38
1583	09-12-03-207-008	401	2110 RIDGE AV	PERLMAN DAVID	139,900	120,000	139,900	120,000	3/24/2009	38
1584	09-09-33-100-027	401	1037 OLIVIA AV	WOLOSHIN NAOMI J & TOLMAN RICHARD	158,300	158,300	158,300	158,300	3/24/2009	38
1585	09-09-33-100-026	401	1041 OLIVIA AV	GALLER GLENN & CAROL	306,200	275,000	287,100	275,000	3/24/2009	38
1586	09-09-27-304-007	401	406 AMIXA RD	BISHAR MARK	152,300	140,000	143,388	140,000	3/24/2009	38
1587	09-09-30-417-005	401	500 CREST AV	KULP STEPHEN MICHAEL	218,200	185,000	218,200	185,000	3/24/2009	38
1588	09-12-06-112-005	401	2331 DELAWARE DR	BARRETTO ANDREA I & ROBERT A	104,100	90,000	93,960	90,000	3/24/2009	38
1589	09-09-30-226-005	401	203 DOTY AV	SIDEN LAWRENCE	151,100	127,800	133,423	127,800	3/24/2009	38
1590	09-09-29-323-001	401	530 S SEVENTH ST	MOORE BRADLEY & LAURA	175,900	150,000	160,300	150,000	3/24/2009	38
1591	09-09-32-222-002	401	1304 EDGEWOOD AV	TOMAS CILLA	160,300	160,300	143,969	143,969	3/24/2009	41
1592	09-09-20-202-033	401	1408 ORKNEY DR	ABAZED MOHAMED	73,000	73,000	51,290	51,290	3/24/2009	41
1593	09-09-21-401-076	401	1249 ISLAND DR	SEEMANS JOHN L	120,300	104,500	120,300	104,500	3/24/2009	38
1594	09-09-30-110-015	401	115 VIRGINIA AV	COLLIER TRENT & FULMIENI TERESA	232,300	230,000	232,300	230,000	3/24/2009	38
1595	09-09-35-303-018	401	3090 NEWCASTLE RD	SARGENT ANN MARIE	117,600	100,000	108,069	100,000	3/24/2009	38
1596	09-09-18-400-089	401	2154 SPRUCEWAY LA	SARGENT ANNE MARIE	110,400	95,000	110,400	95,000	3/24/2009	38
1597	09-09-18-400-090	401	2156 SPRUCEWAY LA	SEBOLT DAVID L	167,500	167,500	128,245	128,245	3/24/2009	41
1598	09-09-31-212-009	401	1848 ARBORDALE ST	ALLEN JOHN A	115,200	100,000	104,400	100,000	3/28/2009	38
1599	09-09-20-311-006	401	708 FELCH ST	SHAFIE FAROUQ & R	117,300	100,000	113,090	100,000	3/24/2009	38
1600	09-09-14-213-028	401	3325 BLUETT DR	MEROLA MARCIA A	83,200	75,000	83,200	75,000	3/24/2009	38
1601	09-08-25-404-153	401	485 LIBERTY POINTE DR	CHOUATE JOHN & CELESTE	128,400	117,500	128,400	117,500	3/24/2009	38
1602	09-09-15-206-017	401	2381 PLACID WAY	BLUEBIRD, LLC	332,000	260,000	332,000	260,000	3/24/2009	38
1603	09-09-29-115-004	201	217 N DIVISION ST	KOVACS ROLAND T & DONNA MARIE	228,300	228,300	227,860	227,860	3/24/2009	41
1604	09-09-20-317-032	401	704 SPRING ST	JOYCE PROPERTIES, LLC	150,700	150,700	150,700	150,700	3/24/2009	41
1605	09-09-33-214-013	401	930 DEWEY AV	JOYCE PROPERTIES, LLC	143,100	143,100	130,500	130,500	3/24/2009	41
1606	09-09-33-210-018	401	717 DEWEY AV	JOYCE PROPERTIES, LLC	132,400	125,000	132,400	125,000	3/24/2009	38
1608	09-09-35-303-068	401	3176 ASHER RD	YILMAZ HAKAN	153,400	145,000	151,360	145,000	3/24/2009	38
1609	09-09-33-400-006	401	2508 E STADIUM BLV	CORMIE THOMAS A & ADRIENNE J	98,000	98,000	98,000	98,000	3/24/2009	41
1610	09-12-04-121-006	401	2505 VICTORIA AV	CAUFIELD PAGE W JR &	137,900	105,600	137,900	105,600	3/24/2009	41
1611	09-09-29-203-009	401	1115 N SEVENTH ST	JOHNSON HOLDING COMP LLC	256,700	256,700	125,758	125,758	3/24/2009	41
1612	09-09-29-138-011	201	501 N MAIN ST	JOHNSON HOLDING CO LLC	264,500	226,200	183,168	183,168	3/24/2009	38
1613	09-09-29-101-017	401	504 HIGH ST	JOHNSON HOLDING COMPANY, LLC	117,900	82,500	97,814	82,500	3/24/2009	38
1614	09-09-20-304-019	401	820 W SUMMIT ST	BARNETT G J & C P	120,600	110,000	112,131	110,000	3/24/2009	38
1615	09-09-14-301-022	401	2097 YORKTOWN DR	PAMPREEN DANIEL	380,500	380,500	369,784	369,784	3/24/2009	38
1616	09-09-33-117-004	401	1930 WASHATENAW AV	PAMPREEN DANIEL C & PAMPREEN DANIEL	318,700	318,700	295,014	295,014	3/24/2009	41
1617	09-09-28-415-005	401	515 OXFORD RD	PAMPREEN DANIEL P	304,100	304,100	304,100	304,100	3/24/2009	41
1618	09-09-33-233-021	201	1005 PACKARD ST	PAMPREEN DANIEL	119,300	99,000	119,300	99,000	3/24/2009	38
1619	09-09-34-108-023	401	1125 ARLINGTON BLV	PAMPREEN DANIEL P	1,067,600	742,000	775,170	742,000	3/24/2009	38
1620	09-09-33-214-025	401	909 WOODLAWN AV	HUTH ATTILA & RYDER SANDRA	240,600	240,600	240,600	240,600	3/24/2009	41
1621	09-09-29-328-058	201	1719 FIFTH ST	PHOENIX WEST, L.C.	1,784,500	1,690,000	1,690,000	1,690,000	3/24/2009	38
1622	09-09-29-214-048	201	117 N FIRST ST	BELL PROPERTIES - WASHATENAW, LLC	126,000	126,000	126,000	126,000	3/24/2009	41
1623	09-09-32-116-002	401	800 S MAIN ST	BELL PROPERTIES - WASHATENAW, L.L.C.	939,900	809,100	939,900	809,100	3/24/2009	38
1624	09-09-29-439-002	201	728 S MAIN ST	BELL A DALE & BEVERLY	102,800	102,800	93,436	93,436	3/24/2009	41
1625	09-09-31-203-006	401	2111 STEPHEN TER							

Petition #	Parcel Number	Prop Cts	Property Address	Owner's name	AV pre MBOR	AV post MBOR	TV pre MBOR	TV post MBOR	Appeal Date	RF-C
1626	09-09-29-425-016	201	417 S DIVISION ST	BELL PROPERTIES - WASHTEAW, LLC	292,000	292,000	292,000	292,000	3/24/2009	41
1627	09-09-33-215-020	401	943 DEWEY AV	BELL PROPERTIES - WASHTEAW, LLC	130,800	130,800	130,800	130,800	3/24/2009	41
1628	09-09-33-215-023	401	1108 PACKARD ST	BELL PROPERTIES - WASHTEAW, LLC	136,200	136,200	136,200	136,200	3/24/2009	41
1629	09-09-29-150-027	401	310 N FIRST ST	BELL PROPERTIES - WASHTEAW, LLC	183,900	146,500	183,900	146,500	3/24/2009	38
1630	09-09-29-438-011	401	220 PACKARD ST	DOMIN PAUL H	191,400	175,000	191,400	175,000	3/25/2009	38
1631	09-12-10-303-063	401	5 FAUST CT	CARTMAN PAUL JR	63,400	61,600	42,461	42,461	3/25/2009	38
1632	09-12-10-302-074	401	2084 CHAMPAGNE DR	CARTMAN PAUL JR	57,800	53,800	36,394	36,394	3/25/2009	38
1633	09-12-10-303-050	401	15 METROVIEW CT	CARTMAN PAUL D JR	56,100	53,500	45,205	45,205	3/25/2009	38
1634	09-12-10-303-033	401	17 ENGLEWOOD CT	CARTMAN PAUL D JR	56,600	53,800	56,600	53,800	3/25/2009	38
1635	09-12-10-302-063	401	2 LUCERNE CT	CARTMAN PAUL D JR	57,300	54,100	45,812	45,812	3/25/2009	38
1636	09-12-10-301-016	401	2156 HEMLOCK DR	CARTMAN PAUL D JR	56,600	53,700	44,392	44,392	3/25/2009	38
1637	09-12-10-303-071	401	4 FAUST CT	CARTMAN PAUL D JR	63,300	61,800	54,179	54,179	3/25/2009	38
1638	09-12-10-303-085	401	5 HEMLOCK DR	CARTMAN PAUL D JR	59,700	56,800	40,635	40,635	3/25/2009	38
1639	09-12-10-303-087	401	12 ROCKLAND CT	CARTMAN PAUL D JR	63,300	61,800	63,300	61,800	3/25/2009	38
1640	09-12-10-303-067	401	5 FAUST CT	CARTMAN PAUL D JR	59,700	56,800	40,635	40,635	3/25/2009	38
1641	09-12-11-208-023	402	0 PLATT RD VACANT	CARTMAN PAUL D	36,400	30,000	21,817	21,817	3/25/2009	38
1642	09-09-30-414-004	401	1304 W MADISON ST	MCMANON MARTHA A	196,300	190,000	189,801	189,801	3/25/2009	38
1643	09-09-31-117-007	401	1705 STADIUM CT	MORGAN WILLIAM	121,300	100,000	119,674	100,000	3/25/2009	38
1644	09-09-30-116-021	401	1743 JACKSON AV	MORGAN WILLIAM	132,600	132,600	88,722	88,722	3/25/2009	41
1645	09-09-19-414-016	401	1416 ARBORVIEW BLV	MASON MICHAEL TRUST	132,600	132,600	88,772	88,772	3/25/2009	41
1646	09-08-24-421-009	401	620 ALLISON DR	PUSH ANTHONY & SUSAN	171,700	147,500	143,709	143,709	3/25/2009	38
1647	09-09-30-217-022	401	124 LONGMAN LA	GRAY LAURA	96,700	82,500	96,700	82,500	3/25/2009	38
1648	09-09-29-411-036	201	125 W WILLIAM ST	125 WEST WILLIAM, LLC	1,085,400	1,085,400	1,085,400	1,085,400	3/25/2009	41
1649	09-09-29-210-025	401	604 W LIBERTY ST	BRAR BAVNEET S & SANGHA NAVNEET	136,200	125,000	136,200	125,000	3/25/2009	38
1650	09-09-15-200-040	401	2417 MEADOWRIDGE CT	JIN CHUAN FANG	116,200	105,000	116,200	105,000	3/25/2009	38
1652	09-12-04-408-006	401	2878 SORRENTO AV	ROBERTSON GREGORY A	116,500	108,400	108,400	100,000	3/25/2009	38
1653	09-09-35-402-005	401	1520 MEADOWSIDE DR	SHIHADI MUJAD & AIDA TRUST	184,600	170,000	174,879	170,000	3/25/2009	38
1654	09-09-35-403-006	401	1809 MEADOWSIDE DR	SHIHADI MUJAD TRUST	165,300	160,000	165,300	160,000	3/25/2009	38
1655	09-12-10-105-001	401	3352 NORDMAN RD	ALKAHLA MAHMOUD	95,300	90,000	95,300	90,000	3/25/2009	38
1656	09-09-29-417-008	401	133 HILL ST	THOMPSON GERALD	151,000	151,000	151,000	151,000	3/25/2009	41
1657	09-12-04-122-009	401	2427 MULBERRY CT	THOMPSON GERALD	93,200	90,000	93,200	90,000	3/25/2009	38
1658	09-09-16-101-006	401	2944 LESLIE PARK CIR	KHAROBAI HASSAN	152,400	152,400	152,400	152,400	3/25/2009	41
1659	09-09-14-100-131	401	3613 BURBANK DR	VICK JAMES F & HELEN M	70,500	66,000	70,500	66,000	3/25/2009	38
1660	09-09-14-100-168	401	3279 BOLGOS CIR	MADIAS ADRIANNE	65,700	65,700	65,700	65,700	3/25/2009	41
1661	09-09-19-317-022	401	821 WESTWOOD AV	KRAFT REBECCA E	95,100	81,000	95,100	81,000	3/25/2009	38
1662	09-12-05-203-046	401	1203 DELAWARE DR	TROMBLEY CRAIG	143,500	143,500	143,500	143,500	3/25/2009	41
1663	09-09-21-301-043	401	1729 BROADWAY ST	PARKINSON MATTHEW F TRUST	87,300	85,000	87,300	85,000	3/25/2009	38
1664	09-09-31-304-033	401	1739 COVINGTON DR	TAYLOR THOMAS S & RUTH M TRUST	110,000	86,500	110,000	86,500	3/25/2009	38
1665	09-12-11-400-017	401	3262 WOE-BE-TIDE CT	WILLIAMS TINA L	99,200	95,000	99,200	95,000	3/25/2009	38
1666	09-09-31-204-086	201	1819 W STADIUM BLV	JAMY HOLDINGS, LLC	306,900	287,000	306,900	287,000	3/25/2009	38
1667	09-09-18-400-156	401	2120 NEWPORT RD	HELPER LISA	143,500	143,500	143,500	143,500	3/25/2009	38
1668	09-09-26-200-050	401	3000 GLAZIER WAY	WANG BI HUEI & LORA S CHOW	221,400	204,000	197,477	197,477	3/25/2009	38
1669	09-09-26-103-022	401	3720 TREMONT LA	HSU MARLENE TRUST	210,100	190,000	210,100	190,000	3/25/2009	38
1670	09-09-32-229-048	401	507 W HOOVER AV	DALTON SANDRA V	117,900	97,000	103,597	97,000	3/25/2009	38
1671	09-09-33-214-026	401	911 WOODLAWN AV	STUBER MELINDA A	105,900	85,000	53,892	53,892	3/25/2009	38
1672	09-09-20-206-012	401	725 SUNSET RD	MARTIN GENEVA, RHOADS DAVID II	158,100	150,000	152,544	150,000	3/25/2009	38
1673	09-08-36-400-045	401	2524 JADE CT	SEIBALY MAY	117,100	92,500	108,803	92,500	3/25/2009	38
1674	09-09-27-200-007	401	2436 FULLER CT	BORGNAKKE WENCHE SYLLING TRUST	325,000	300,000	202,087	202,087	3/25/2009	38
1675	09-09-11-400-004	401	3456 ASHBURNAM RD	GUO BING	117,500	117,500	116,381	116,381	3/25/2009	41
1676	09-09-10-303-021	401	3167 FALCON CT	GUO BING	158,300	142,000	158,300	142,000	3/25/2009	38
1677	09-09-10-303-022	401	3163 FALCON CT	GUO BING	154,900	140,000	154,900	140,000	3/25/2009	38
1678	09-09-10-300-065	401	3169 EAGLE CT	GUO BING	153,800	142,000	153,800	142,000	3/25/2009	38
3001	09-08-24-102-005	401	2629 SEQUIA PKY	WILLIAMS IRENE	89,300	42,300	82,893	42,300	3/25/2009	39
3002	09-08-24-403-002	401	569 ARCHWOOD DR	ALDEA JUNE TRUST (1/2 INTR) &	89,900	39,700	89,900	39,700	3/25/2009	39
3003	09-08-24-409-010	401	2820 HOLLYWOOD DR	KETT HAZEL L	85,100	45,300	85,100	45,300	3/25/2009	39
3004	09-08-25-200-021	401	3432 FERRY ST	DIVAL ANDREA	84,700	78,200	84,700	78,200	3/25/2009	39
3006	09-09-09-401-010	401	2286 HICKORY POINT DR	KING ZOHREH PANAAHI	162,500	80,400	151,380	80,400	3/25/2009	39

Petition #	Parcel Number	Prop C/S	Property Address	Owner's name	AV pre MBOR	AV post MBOR	TV pre MBOR	TV post MBOR	Appeal Date	RFIC
3007	09-09-10-400-088	401	BARCLAY WAY	LI XIAOXIN	82,200	70,000	82,200	70,000	3/25/2009	39
3008	09-09-11-305-013	401	KILBURN PARK CIR	WALCUTT JOSEPHINE V	105,900	75,000	105,300	75,000	3/25/2009	39
3009	09-09-14-100-174	401	BOLGOS CIR	CABRERA JOANN	63,900	35,600	52,760	35,600	3/25/2009	39
3010	09-09-16-304-029	401	HILLDALE DR	REEVES VIVIAN A	143,200	108,000	127,268	108,000	3/25/2009	39
3011	09-09-16-314-010	401	LARKSPUR ST	MORTON JOHN & LYDIA	90,100	42,800	66,638	42,600	3/25/2009	39
3012	09-09-18-400-041	401	APPLEWOOD CT	KENNEY DONALD H	120,000	120,000	108,643	108,643	3/25/2009	47
3013	09-09-19-109-010	401	SUNSET RD	LAVELLE ROSEMARY RYANN REVOC TRUST	184,200	41,300	166,509	41,300	3/25/2009	39
3014	09-09-19-202-085	401	1616 SAUNDERS CR	LASSITER MARGUERITE M	95,600	38,800	75,495	38,800	3/25/2009	39
3015	09-09-19-209-006	401	1710 SAUNDERS CR	MCKENZIE MARGUERITE M	90,300	51,600	60,634	51,600	3/25/2009	39
3016	09-09-19-214-062	401	FOSS ST	BASLER WERDUNA O	76,900	39,100	61,465	39,100	3/25/2009	39
3017	09-09-19-300-001	401	2327 MAPLE RD	MILLER MALLORJA J	69,200	35,700	51,486	35,700	3/25/2009	39
3018	09-09-19-305-047	401	501 BRUCE ST	CARROLL ALINE CLAYTON	95,100	64,700	76,807	64,700	3/25/2009	39
3019	09-09-19-320-037	401	1884 MILLER AV	BIRKLE EDWIN J & V M	150,300	150,300	103,539	103,539	3/25/2009	47
3020	09-09-19-321-013	401	1201 CREAL CRS	HOPKINS JACQUELYN TRUST	115,900	32,200	115,900	32,200	3/25/2009	39
3021	09-09-19-401-033	401	MORNINGSIDE DR	BOVERMAN MARY LOU	83,000	41,300	61,073	41,300	3/25/2009	39
3022	09-09-19-402-022	401	1049 PINE TREE DR	FORNER BERTHA	98,200	46,800	71,328	46,800	3/25/2009	39
3023	09-09-19-411-020	401	1106 PAUL ST	WEAVER BERNEICE	106,600	31,000	61,285	31,000	3/25/2009	39
3024	09-09-20-102-004	401	353 KELLOGG ST	WILCOX DONALD & REONA	171,600	43,500	97,238	43,500	3/25/2009	39
3025	09-09-20-303-007	401	915 MINER ST	HIERTA EBBA L	91,500	42,000	76,095	42,000	3/25/2009	39
3026	09-09-21-100-023	401	1724 TRAVER RD	FRY-ST MARY SHARON L	99,900	35,400	72,653	35,400	3/25/2009	39
3028	09-09-21-200-014	401	891 STARWICK DR	HOHMANN-LAMB JANET	83,000	41,300	54,238	41,300	3/25/2009	39
3030	09-09-21-217-016	401	1502 LONG SHORE DR	WILEY CAREY B	96,200	36,500	76,026	36,500	3/25/2009	39
3031	09-09-29-119-018	401	526 N FIFTH AV	EDWARDS HENRIETTA	126,900	40,000	56,101	40,000	3/25/2009	39
3032	09-09-29-122-003	401	209 E KINGSLEY ST	HALL GLADYS	100,600	34,000	54,278	34,000	3/25/2009	39
3033	09-09-29-321-020	401	539 SIXTH ST	ROCKIND SUZANNE R	125,700	78,200	123,297	78,200	3/25/2009	39
3035	09-09-29-325-021	401	714 HUTCHINS AV	KRAUSE GARY E	134,900	45,000	86,020	45,000	3/25/2009	39
3036	09-09-30-107-007	401	201 S REVENA BLV	GAGALIS LUCIA	115,200	115,200	68,702	68,702	3/25/2009	47
3037	09-09-30-114-006	401	1730 CHARLTON AV	DEIGERT JAMES	115,200	115,200	68,702	68,702	3/25/2009	39
3038	09-09-30-134-019	401	401 MARK HANNAH PL	FOSTER RUTH TRUST	126,200	93,700	85,831	67,700	3/25/2009	39
3039	09-09-30-202-007	401	1814 CHARLTON AV	REPLIN GLADYS	119,300	50,000	78,451	50,000	3/25/2009	39
3040	09-09-30-304-039	401	2077 GARDEN CIR	HAMPTON ANNIE MAE	70,100	35,000	35,077	35,000	3/25/2009	39
3041	09-09-31-300-031	401	1826 WELDON BLV	OLAVE THELMA	87,800	31,400	78,960	31,400	3/25/2009	39
3042	09-09-31-402-036	401	1609 MARIAN AV	RANSOM JOHN	103,100	37,500	77,738	37,500	3/25/2009	39
3043	09-09-31-410-002	401	1914 WINSTED BLV	SCHILLACK RENATE	104,000	41,400	86,570	41,400	3/25/2009	39
3044	09-09-32-204-018	401	836 S MAIN ST	OLSON GEORGIA	105,800	70,000	94,131	70,000	3/25/2009	39
3045	09-09-32-206-009	401	1023 EDGEWOOD PL	MURPHY PATRICIA	115,900	38,600	86,053	38,600	3/25/2009	39
3046	09-09-33-302-010	401	1013 GRANGER AV	DOYLE JAMES B	137,300	39,400	136,405	39,400	3/25/2009	39
3047	09-09-33-330-018	401	1130 ELMWOOD DR	EATON CHARLOTTE	150,000	150,000	118,581	118,581	3/25/2009	47
3048	09-09-35-203-007	401	8 BRISTOL CT	SALAMEN JAWDAT	163,800	36,800	163,800	36,800	3/25/2009	39
3049	09-12-02-104-008	401	2685 ELMWOOD AV	SMITH BARBARA S	74,400	37,500	65,079	37,500	3/25/2009	39
3050	09-12-02-313-004	401	2715 BEACON HILL ST	HELLER ELIZABETH T	83,100	33,600	50,080	33,600	3/25/2009	39
3051	09-12-03-406-017	401	2545 POWELL AV	ALEXANDER HARRIET	111,300	49,100	82,894	49,100	3/25/2009	47
3052	09-12-03-220-009	401	2715 LOOKOUT CIR	BRESLAW RUTH	100,100	32,700	86,662	32,700	3/25/2009	39
3053	09-12-04-111-019	401	2413 PACKARD ST	ROOT LAWRENCE & ROOT MICHAEL	45,700	45,700	45,700	45,700	3/25/2009	47
3054	09-12-04-111-138	401	2715 PACKARD ST	SWAN KARIN	46,100	32,300	35,774	32,300	3/25/2009	47
3055	09-12-04-111-139	401	2413 PACKARD ST	EISLER DEBORAH C	73,900	40,000	73,900	40,000	3/25/2009	39
3056	09-12-09-104-066	401	3300 ALPINE DR	BAIRD KATHRYN JANE	61,000	30,000	51,599	30,000	3/25/2009	39
3057	09-12-10-105-017	401	3285 MCCOMB ST	SHLONOV ANATASIA & SNOW E	57,600	31,200	34,227	31,200	3/25/2009	47
3058	09-12-10-301-026	401	6 KILBRENNAN CT	BARNES MARY E	66,700	31,200	40,275	31,200	3/25/2009	47
3059	09-12-10-303-091	401	8 ROCKLAND CT	NOLAND CLARA L	101,100	44,500	44,500	44,500	3/25/2009	47
3060	09-12-10-303-121	401	3501 STONE SCHOOL RD	LIGON IDENTRY & GROUT RUMZY	74,000	36,800	71,802	36,800	3/25/2009	39
3061	09-12-10-303-163	401	2104 STONE SCHOOL CIR	ONEAL IVA L	101,100	101,100	83,801	83,801	3/25/2009	47
3062	09-12-11-103-004	401	3123 CHERRY TREE LA	WEINMANN BLOCC LLC	44,500	44,500	71,802	44,500	3/25/2009	47
4001	09-12-14-303-011	201	SOUTH INDUSTRIAL HM	MIDWEST CREATIVE INVESTMENTS, LLC	74,000	36,800	71,802	36,800	3/25/2009	39
4002	09-09-29-127-048	401	150 S FIFTH AV	WEINMANN BLOCC LLC	1,388,700	1,200,000	1,388,700	1,200,000	3/25/2009	38
4003	09-09-29-127-047	401	150 S FIFTH AV	WEINMANN BLOCC LLC	305,900	157,900	162,446	157,900	3/25/2009	38
4004	09-09-29-127-046	401	150 S FIFTH AV	WEINMANN BLOCC LLC	296,100	144,700	148,874	144,700	3/25/2009	38
					287,400	132,000	135,824	132,000	3/25/2009	38

Petition #	Parcel Number	Prop Cts	Property Address	Owner's name	AV pre MBOR	AV post MBOR	TV pre MBOR	TV post MBOR	Appeal Date	RFC
4005	09-09-29-127-049	401	150 S FIFTH AV	WEINMAN BLOCK LLC	279,900	133,200	137,077	133,200	3/25/2009	38
4006	09-09-29-127-050	401	150 S FIFTH AV	WEINMAN BLOCK LLC	302,300	256,600	263,931	256,600	3/25/2009	38
4007	09-09-29-420-030	401	CROSS ST	424 CROSS STREET, LLC & MILLER KELLY J	117,600	117,600	117,600	77,911	3/25/2009	45
4008	09-12-04-405-184	401	BOMBRIIDGE CT	WALLNER DAVID H & LOUISE E	61,000	60,300	61,000	60,300	3/25/2009	38
4009	09-12-03-312-032	401	EMERALD DR	MCKAY KEVIN	299,300	284,300	299,300	284,300	3/25/2009	38
4010	09-12-10-105-004	401	NORDMAN RD	340 MAYNARD ST	39,800	28,000	29,902	28,000	3/25/2009	38
4011	09-08-25-102-019	201	MAYNARD ST	M-MARPLE VILLAGE, LLC	120,100	85,800	89,575	85,800	3/25/2009	38
4012	09-09-11-300-016	401	EARLMOORE LA	TAYLOR ROBERT & JOYCE TRUST	871,600	617,700	595,810	595,810	3/25/2009	38
4013	09-09-31-112-044	401	PAULINE BLV	CHARD LYNN M TRUST	112,800	112,800	112,800	110,913	3/25/2009	45
4014	09-08-19-402-011	401	MORNINGSIDE DR	RUSHTON NANCY K	135,200	135,200	135,200	109,077	3/25/2009	45
4015	09-09-33-215-015	401	DEWEY AV	MSA CAPITAL GROUP, LLC	94,200	93,600	66,689	66,689	3/25/2009	38
4016	09-09-31-111-009	401	921	MILLER DAVID B & JILL TRUST	149,500	149,500	149,500	90,768	3/25/2009	45
4017	09-08-25-218-016	402	WESTOVER AV VACANT	SATARINO JOHN	109,000	109,000	109,000	93,276	3/25/2009	45
4021	09-12-05-400-011	201	HIDDEN VALLEY CLUB I	MADISON HVC, LLC	32,500	21,100	4,617	4,617	3/25/2009	10
4022	09-12-05-400-012	201	HIDDEN VALLEY CLUB I	MADISON HVC, LLC	7,185,100	6,547,000	6,602,360	6,547,000	3/25/2009	38
4027	09-09-26-104-019	201	WALDENWOOD DR	HIYAMA STEPHEN & ZEARFROSS SARAH TRU	3,240,000	3,078,000	3,107,048	3,078,000	3/25/2009	38
4028	09-09-21-403-020	401	CEDAR BEND DR	NESS YAN T	200,600	200,600	200,600	153,432	3/25/2009	45
4029	09-09-21-200-022	401	DAVID CT	ASPEN EQUITIES INC	142,700	142,700	121,787	113,880	3/25/2009	10
4030	09-09-16-301-006	401	NORTHSIDE AV	TRIMBLE THEODORE & MARGARET	113,800	95,000	71,967	71,967	3/25/2009	38
4031	09-09-29-128-015	201	WASHINGTON ST	SKARSGARD SUSAN C	234,200	121,100	234,200	116,882	3/25/2009	45
4032	09-09-32-202-003	401	HUTCHINS AV	AMERICAN EALE OUTFIT	140,500	140,500	140,500	109,281	3/25/2009	45
4100	09-90-00-001-670	251	BRIARWOOD CIR	NICKELS ARCADE	292,500	180,900	292,500	180,900	3/25/2009	10
4101	09-90-00-005-040	251	6	ARCADIE BARBERS	700	600	700	600	3/25/2009	10
4102	09-90-00-015-660	251	101 E HURON ST	COUNTY BLD COFFEE SH	1,200	1,000	1,200	1,000	3/25/2009	49
4103	09-90-00-019-815	251	1100 VICTORS WAY	HOLMAN INC/DUNDEE CEMENT	88,500	243,400	88,500	243,400	3/25/2009	52
4104	09-90-00-028-341	251	THIRD ST	HORG BOK SOON	1,400	1,000	1,400	1,000	3/25/2009	49
4105	09-90-00-035-625	251	407 N FIFTH AV	KOSMO DELI	700	600	700	600	3/25/2009	49
4106	09-90-00-047-517	251	BRIARWOOD CIR	COOKIE CONCEPTION LLC	16,000	13,500	16,000	13,500	3/25/2009	10
4107	09-90-00-048-844	251	1440	PEAR ST	4,500	3,600	4,500	3,600	3/25/2009	50
4108	09-90-00-052-590	251	101 N MAIN ST	READING, ETTER, & LILLICH	9,400	3,600	9,400	3,600	3/25/2009	10
4109	09-90-00-053-080	251	201 S DIVISION ST	RENAISSANCE	42,400	36,700	42,400	36,700	3/25/2009	10
4110	09-90-00-061-352	251	272	TALBOTS INC #064	100,000	20,700	100,000	20,700	3/25/2009	52
4111	09-90-00-063-155	251	HISCOCK ST	TRIANGLE TOWING	6,400	2,100	6,400	2,100	3/25/2009	52
4112	09-90-00-067-230	251	HILL ST	WESSINGER JOHN	1,700	1,500	1,700	1,500	3/25/2009	49
4113	09-90-00-067-231	251	820	WESSINGER JOHN	2,800	2,500	2,800	2,500	3/25/2009	49
4114	09-90-00-069-685	251	ROSEWOOD ST	YOUNG SUPPLY CO	6,400	5,800	6,400	5,800	3/25/2009	10
4115	09-90-00-070-401	251	PAULINE BLV	SPERRY VAN NESS/LILLIE & ASSOCIATES	1,300	8,000	1,300	8,000	3/25/2009	50
4116	09-90-00-070-561	251	2345 S HURON PKY	CASTLE REMEDIES	10,600	10,600	10,600	8,000	3/25/2009	49
4117	09-90-00-071-360	251	360 S MAIN ST	BUTZEL LONG PC	210,100	221,000	210,100	221,000	3/25/2009	49
4118	09-90-00-071-397	251	303 DETROIT ST	KITCH DRUTCHAS ET AL	10,500	8,200	10,500	8,200	3/25/2009	49
4119	09-90-00-071-798	251	250 W EISENHOWER PKY	ANDERSON HUGH ASSOC	8,300	6,200	8,300	6,200	3/25/2009	49
4120	09-90-00-071-824	251	118 N FOURTH AV	VAN GOOR ARCHITECTS	19,600	8,100	19,600	8,100	3/25/2009	52
4121	09-90-00-071-913	251	812 BRIARWOOD CIR	COACH STORE	72,000	70,100	72,000	70,100	3/25/2009	52
4122	09-90-00-072-347	251	1602 PACKARD ST	MAYER WALTER & GERALDINE	600	400	600	400	3/25/2009	49
4123	09-90-00-072-487	251	0	HPS/C INC	0	1,800	0	1,800	3/25/2009	52
4124	09-90-00-072-809	251	316 S MAIN ST	ARK THE	122,200	89,300	122,200	89,300	3/25/2009	52
4125	09-90-00-073-697	251	2929	SERVICE LEVEL CORP	7,300	0	7,300	0	3/25/2009	50
4126	09-90-00-074-224	251	0	LEASD EQUIPMENT	112,900	119,700	112,900	119,700	3/25/2009	52
4127	09-90-00-074-645	251	2311 E STADIUM BLV	LANGUAGE ADVENTURE INC.	10,800	3,300	10,800	3,300	3/25/2009	49
4128	09-90-00-075-186	251	0	LEASD EQUIPMENT	600	400	600	400	3/25/2009	49
4129	09-90-00-075-197	251	2350 E STADIUM BLV	ALLIED WASTE NORTH AMERICA INC	75,500	86,500	75,500	86,500	3/25/2009	49
4130	09-90-00-075-344	251	0	LEASD EQUIPMENT	600	300	600	300	3/25/2009	49
4131	09-90-00-075-955	251	530 S STATE ST	THE UPS STORE	16,700	0	16,700	0	3/25/2009	10
4132	09-90-00-075-976	351	PHOENIX DR	GE ANALYTICAL INSTRUMENTS, INC	319,300	1,500	319,300	1,500	3/25/2009	50
4133	09-90-00-076-143	251	0	CITY WATER INTERNATIONAL, LTD	1,800	1,800	1,800	1,800	3/25/2009	49
4134	09-90-00-076-157	251	2663 PLYMOUTH RD	KNIT AROUND YARN SHOP	4,300	3,800	4,300	3,800	3/25/2009	49

Petition #	Parcel Number	Prop Cts	Property Address	Owner's name	AV pre MBOR	AV post MBOR	TV pre MBOR	TV post MBOR	Appeal Date	RFC
4135	09-90-00-076-534	251	PACKARD RD	ALLEN LUND COMPANY	10,300	7,600	10,300	7,600	3/25/2009	49
4136	09-90-00-076-650	251	PLYMOUTH RD	THE UPS STORE	13,900	10,700	13,900	10,700	3/25/2009	49
4137	09-90-00-077-114	251	EISENHOWER PKY	O-X STUDIO INC	9,700	9,400	9,700	9,400	3/25/2009	49
4138	09-90-00-077-231	251	STATE ST	TLC MICHIGAN LLC	87,200	71,600	87,200	71,600	3/25/2009	49
4139	09-90-00-077-243	251	LEASED EQUIPMENT	PACIFIC RIM CAPITAL INC	1,200	1,400	1,200	1,400	3/25/2009	52
4140	09-90-00-077-500	251	VARSITY DR	PIPEX PHARMACEUTICALS	673,500	412,600	673,500	412,600	3/25/2009	49
4141	09-90-00-077-738	251	FOURTH AV	WILLIAM M. SCHLECTE & ASSOC. PC	21,500	14,400	21,500	14,400	3/25/2009	49
4142	09-90-00-078-868	251	STADIUM BLV	SUROVELL TITLE	1,800	1,200	1,800	1,200	3/25/2009	49
4143	09-90-00-078-292	251	DEXTER AV	IMPERIAL AUTO SERVICE	16,500	16,500	16,500	16,500	3/25/2009	10
4144	09-90-00-078-304	251	WASHTEENA AV	FRAME FACTORY	3,400	2,400	3,400	2,400	3/25/2009	49
4145	09-90-00-078-325	251	STATE ST	LAW OFFICE OF ANDREW BURILOVICH	2,800	0	2,800	0	3/25/2009	50
4146	09-90-00-078-395	251	OXFORD RD	SIGMA ALPHA NU FRATERNITY	5,500	4,300	5,500	4,300	3/25/2009	49
4147	09-90-00-078-430	251	WILLIAM ST	ATTAC CONSULTING LLC	1,700	1,600	1,700	1,600	3/25/2009	49
4148	09-90-00-078-503	251	STATE ST	MADDOX, UNGAR, SILBERSTEIN, PLLC	11,000	11,000	11,000	11,000	3/25/2009	10
4149	09-90-00-078-567	251	MAIN ST	INGENEX GROUP	0	1,900	0	1,900	3/25/2009	49
4150	09-90-00-078-602	251	MAIN ST	MOVE NETWORKS	5,500	5,500	5,500	5,500	3/25/2009	49
4151	09-90-00-078-637	251	STADIUM BLV	LOCALFOCUS CONSULTING, LLC	1,200	800	1,200	800	3/25/2009	49
4152	09-90-00-078-638	251	SYLVAN AV	SYLVAN PROPERTY MANAGEMENT, LLC	58,700	48,400	58,700	48,400	3/25/2009	49
4153	09-90-00-078-667	251	SYLVAN AV	FRACO USA INC	103,800	121,300	103,800	121,300	3/25/2009	49
4154	09-90-00-078-711	251	TAPPAN ST	BACHRACH ACQUISITION, LLC	0	400	0	400	3/25/2009	49
4155	09-90-00-078-885	251	BRIARWOOD CIR	NORTHSTAR FINANCIAL CONSULTANTS	0	1,900	0	1,900	3/25/2009	49
4156	09-90-00-078-966	251	MILLER AV	COHEN DAVID J	500	0	500	0	3/25/2009	10
4157	09-90-00-079-078	251	WASHINGTON ST	COOKIE CONNECTION, LLC	7,300	0	7,300	0	3/25/2009	10
4158	09-90-00-079-094	251	BRIARWOOD CIR	COCKIE FINANCE CORPORATION DBA:CMC	0	0	0	0	3/25/2009	49
4159	09-90-00-031-684	251	LEASED EQUIPMENT	INTEGRATED MGMT SVS (IMS)	64,600	12,200	64,600	12,200	3/25/2009	49
4160	09-90-00-078-601	251	STATE ST	IMS	1,100	0	1,100	0	3/25/2009	49
4161	09-90-00-076-042	251	STATE ST	FIBER OPTIC EQUIPME	4,400	0	4,400	0	3/25/2009	50
4162	09-90-00-075-154	251	PACKARD RD	PROMETRIC INC	105,300	41,600	105,300	41,600	3/25/2009	49
4163	09-90-00-078-275	251	PACKARD ST	ARTISAN BISTRO, LLC	38,500	15,500	38,500	15,500	3/25/2009	52
4164	09-90-00-075-378	251	LEASED EQUIPMENT	CIT CREDIT FINANCE CORP	38,100	38,100	38,100	38,100	3/25/2009	49
4165	09-90-00-074-058	251	WASHINGTON ST	SALON XL	39,100	0	39,100	0	3/25/2009	49
4166	09-90-00-042-429	351	E WASHINGTON ST	MERCEDDES-BENZ RESEARCH & DEVELOPMEN	1,901,100	1,439,400	1,901,100	1,439,400	3/25/2009	49
4167	09-90-00-078-857	251	RESEARCH PARK DR	ARBOR NETWORKS	58,200	738,000	58,200	738,000	3/25/2009	49
4171	09-90-00-077-769	251	STATE ST	CORSA INSTRUMENTS INC	1,900	58,100	1,900	58,100	3/25/2009	49
4172	09-90-00-074-272	251	BRIARWOOD CIR	AEROPOSTALE	0	1,400	0	1,400	3/25/2009	49
4173	09-90-00-078-818	251	ABBOTT AV	MIDWEST SEAS SOFTWARE DEVELOPMENT	57,600	20,300	57,600	20,300	3/25/2009	49
4174	09-90-00-021-125	251	FIFTH AV	ERVIN LEASING	24,300	99,200	24,300	99,200	3/25/2009	49
4175	09-90-00-074-162	251	RESEARCH PARK DR	BAL GLOBAL FINANCE, LLC	34,100	30,200	34,100	30,200	3/25/2009	10
4176	09-90-00-078-616	251	STADIUM BLV	UFER & SONS INS	1,000	1,000	1,000	1,000	3/25/2009	49
4177	09-90-00-078-616	251	PLYMOUTH RD	ALLSTATE INSURANCE COMPANY (LE)	7,400	0	7,400	0	3/25/2009	49
4178	09-90-00-072-739	251	EISENHOWER PKY	AOSR INTERNATIONAL INC	1,300	1,200	1,300	1,200	3/25/2009	49
4179	09-90-00-030-630	251	HURON ST	HURON REALTY	105,200	95,400	105,200	95,400	3/25/2009	49
4180	09-90-00-078-768	251	SOUTH UNIVERSITY AV	BTB CANTINA	1,700	0	1,700	0	3/25/2009	49
4181	09-90-00-073-726	251	SOUTH UNIVERSITY AV	ANN ARBOR IT ZONE	988,600	988,600	988,600	988,600	3/25/2009	49
4182	09-90-00-073-096	251	LIBERTY ST	A123 SYSTEMS	23,600	579,600	23,600	579,600	3/25/2009	49
4183	09-90-00-077-099	251	RESEARCH PARK DR	CUSTOM TRANSIT CORP	696,300	2,000	696,300	2,000	3/25/2009	49
4184	09-90-00-078-720	290	PACKARD ST	SOUTHWEST RESEARCH INSTITUTE	272,200	133,400	272,200	133,400	3/25/2009	42
4185	09-90-00-078-474	290	COMMONWEALTH BLV	GIFT OF LIFE	6,100	6,100	6,100	6,100	3/25/2009	42
4186	09-90-00-079-084	251	RESEARCH PARK DR	FRESH START CLUB HOUSE	1,000	0	1,000	0	3/25/2009	42
4187	09-90-00-077-399	290	SOUTH INDUSTRIAL HM	MICHIGAN DIALYSIS SERVICES, LLC	1,100	0	1,100	0	3/25/2009	42
4188	09-90-00-078-933	290	STATE ST	GREAT LAKES PERFORMING ARTIST ASSOC	2,800	2,300	2,800	2,300	3/25/2009	42
4189	09-90-00-078-933	290	HURON ST	ARTS ALLIANCE	0	0	0	0	3/25/2009	42
4190	09-90-00-076-023	290	STADIUM BLV	WOMEN'S CENTER OF SOUTHEASTERN	2,300	0	2,300	0	3/25/2009	42
4191	09-90-00-078-932	290	HILL ST	JEWISH RESOURCE CENTER	0	0	0	0	3/25/2009	42
4192	09-90-00-078-560	290	MAIN ST	COMMUNITY SYSTEMS FOUNDATION	0	0	0	0	3/25/2009	42
4193	09-90-00-078-916	290	MAIN ST	LYMPHOMA FOUNDATION OF AMERICA	0	0	0	0	3/25/2009	42
4194	09-90-00-078-788	290	LONGSHORE DR	STEWARDSHIP NETWORK	0	0	0	0	3/25/2009	42

Petition #	Parcel Number	Prop Cis	Property Address	Owner's name	AV pre MBOR	AV post MBOR	TV pre MBOR	TV post MBOR	Appeal Date	RFC
4136	09-90-00-078-851	290	MAIN ST	ANN ARBOR SCHOOL FOR THE	0	0	0	0	3/25/2009	42
5001	09-08-36-400-018	401	COUNTRY VILLAGE CT	GRALNI, LLC	96,700	80,000	96,700	80,000	3/19/2009	38
5002	09-09-09-400-036	401	HICKORY POINT DR	SHARMA PRAMOD K & JAIN SANDHYA	132,100	132,100	132,100	132,100	3/19/2009	41
5003	09-09-11-302-020	401	KILBURN PARK CIR	SESHADRI NARASIMHAN & RANGANATHAN S	130,300	130,300	130,300	130,300	3/19/2009	41
5004	09-09-27-200-002	201	FULLER RD	CHUDNOW PROPERTIES	1,297,800	1,297,800	659,132	659,132	3/19/2009	41
5005	09-09-29-215-060	201	HURON ST	LURIE TERRACE	4,839,500	4,839,500	2,692,724	2,692,724	3/19/2009	41
5006	09-90-00-039-015	251	HURON ST	LURIE TERRACE	33,400	33,400	33,400	33,400	3/19/2009	41
5007	09-09-29-330-013	401	FIRST ST	O'CONNOR HELEN	130,600	130,600	130,569	130,569	3/19/2009	41
5008	09-09-31-403-017	401	MARIAN AV	HALL WILLIAM G & SHERRY S	100,000	100,000	100,000	100,000	3/19/2009	41
5009	09-09-33-232-013	401	PACKARD ST	GRALNI GROUP, LLC	162,500	110,000	162,500	110,000	3/19/2009	38
5010	09-12-02-406-003	401	YOST BLV	GRABAN LAWRENCE E	74,000	74,000	52,760	52,760	3/19/2009	41
5011	09-12-10-201-122	401	BAYLIS DR	WEI GUO TIE & BAI HUA	85,500	85,500	85,500	85,500	3/19/2009	41
5012	09-09-20-408-015	401	SUMMIT ST	SINE DAVID	235,300	235,300	235,300	235,300	3/19/2009	41
5013	09-12-02-201-025	402	CHALMERS DR	BOULDER CAPITAL INC	53,600	53,600	53,600	53,600	3/19/2009	41
5014	09-12-05-303-081	401	KINGSBROOK AV	WOODRUFF ELIZABETH K	99,600	99,600	99,600	99,600	3/19/2009	41
5015	09-09-14-300-008	401	PAIRIE ST	TAYLOR CAROLINE L	107,100	107,100	103,840	103,840	3/19/2009	41
5016	09-08-24-407-054	401	DELLWOOD DR	SOWDER HANS & SUSAN	95,300	95,300	95,300	95,300	3/19/2009	41
5017	09-08-27-301-022	401	REGENT DR	SOLOMON SHELBY & TERESA I	670,300	670,300	670,300	670,300	3/19/2009	41
5018	09-12-04-201-040	201	ASTOR AV	BOTANICAL GARDENS ASSOC	710,200	710,200	452,506	452,506	3/19/2009	41
5019	09-12-04-201-041	201	ASTOR AV	BOTANICAL GARDENS ASSOC	3,065,100	3,065,100	2,185,375	2,185,375	3/19/2009	41
5020	09-09-33-313-031	201	WOODBURY DR	BOTANICAL GARDENS ASSOC	4,466,700	4,466,700	3,307,478	3,307,478	3/19/2009	41
5021	09-09-33-313-033	201	WOODBURY DR	BOTANICAL GARDENS ASSOC	4,372,000	4,372,000	3,563,818	3,563,818	3/19/2009	41
5022	09-09-33-313-034	201	WISTERIA DR	BOTANICAL GARDENS ASSOC	2,569,000	2,569,000	1,465,267	1,465,267	3/19/2009	41
5023	09-09-33-313-035	201	WISTERIA DR	BOTANICAL GARDENS ASSOC	148,800	148,800	148,800	148,800	3/19/2009	41
5024	09-90-00-077-089	251	GREEN CT	INTEGRYS ENERGY SERVICES, INC	6,900	6,900	6,900	6,900	3/19/2009	41
5025	09-90-00-023-165	251	FIFTH AV	HAMILTON, JUDGE, SCHROER & SCHWARTZ ROY W & CHRISTINE C	103,100	103,100	86,967	86,967	3/19/2009	41
5026	09-08-25-207-008	401	GRALAKE AV	CARRIGAN LOE J & CARRIGAN NOREEN	262,600	262,600	262,600	262,600	3/19/2009	41
5027	09-09-35-302-057	401	BOULDER DR	THEME R KEVIN TEUST	394,700	394,700	394,700	394,700	3/19/2009	41
5028	09-09-28-414-013	401	GEDDES HEIGHTS DR	COLONIAL SQUARE 4 APARTMENTS	7,006,500	7,006,500	3,580,962	3,580,962	3/19/2009	41
5029	09-12-11-300-005	201	WILLIAMSBURG DR	TEVERIZAN DANIEL & JANICE S & DREW	8,901,000	8,901,000	4,620,209	4,620,209	3/19/2009	41
5030	09-12-11-300-007	201	WOLVERINE DR	UNIV TOWNHOUSE COOP-1/044-55118	86,000	86,000	86,000	86,000	3/19/2009	41
5031	09-12-05-205-220	401	FIELDCREST ST	UNIVERSITY TOWNHOUSE	1,131,100	1,131,100	1,059,289	1,059,289	3/19/2009	41
5032	09-12-10-401-002	201	BRAEBURN CIR	UNIVERSITY TOWNHOUSE	1,274,000	1,274,000	863,000	863,000	3/19/2009	41
5033	09-12-10-401-004	201	BRAEBURN CIR	UNIVERSITY TOWNHOUSE	863,000	863,000	863,000	863,000	3/19/2009	41
5034	09-12-10-401-006	201	BRAEBURN CIR	UNIVERSITY TOWNHOUSE	836,700	836,700	806,937	806,937	3/19/2009	41
5035	09-12-10-401-011	201	BRAEBURN CIR	UNIVERSITY TOWNHOUSE	884,400	884,400	857,009	857,009	3/19/2009	41
5036	09-12-10-401-013	201	BRAEBURN CIR	UNIVERSITY TOWNHOUSE	87,700	87,700	84,089	84,089	3/19/2009	41
5037	09-12-10-401-009	201	BRAEBURN CIR	UNIVERSITY TOWNHOUSE	1,108,300	1,108,300	1,075,979	1,075,979	3/19/2009	41
5038	09-12-10-401-003	201	BRAEBURN CIR	UNIVERSITY TOWNHOUSE	833,700	833,700	833,700	833,700	3/19/2009	41
5039	09-12-10-401-005	201	BRAEBURN CIR	UNIVERSITY TOWNHOUSE	1,095,300	1,095,300	1,095,300	1,095,300	3/19/2009	41
5040	09-12-10-401-007	201	BRAEBURN CIR	UNIVERSITY TOWNHOUSE	877,900	877,900	848,679	848,679	3/19/2009	41
5041	09-12-10-401-010	201	BRAEBURN CIR	UNIVERSITY TOWNHOUSE	640,600	640,600	619,415	619,415	3/19/2009	41
5042	09-12-10-401-012	201	BRAEBURN CIR	UNIVERSITY TOWNHOUSE	57,400	57,400	57,400	57,400	3/19/2009	41
5043	09-90-00-064-386	251	BRAEBURN CIR	F.P.T. ASSOCIATES L.L.C.	2,875,100	2,875,100	1,833,566	1,833,566	3/19/2009	41
5044	09-08-25-300-009	201	LIBERTY ST	ADMINISTRATIVE HOLDINGS III, LLC	235,800	235,800	235,800	235,800	3/19/2009	41
5045	09-09-28-413-016	401	SOUTH UNIVERSITY AV	ADMINISTRATIVE HOLDINGS III, LLC	189,000	189,000	189,000	189,000	3/19/2009	41
5046	09-09-28-413-017	401	SOUTH UNIVERSITY AV	ADMINISTRATIVE HOLDINGS III, LLC	189,000	189,000	189,000	189,000	3/19/2009	41
5047	09-09-15-102-005	401	WESTBURY CT	GRIFFES MICHAEL F & LOUISA C	107,300	107,300	107,300	107,300	3/19/2009	38
5048	09-12-10-107-006	401	ROSEDALE ST	CLARK JAMES P	85,400	85,400	85,400	85,400	3/19/2009	38
5049	09-09-35-300-011	401	GOTT ST	ROSEWIG PETER & CATHERINE	108,700	100,000	108,700	100,000	3/19/2009	38
5050	09-09-20-303-017	401	OVERRIDGE DR	AMONSEN EDWIN & VOSS KATHERINE	427,200	427,200	416,048	416,048	3/19/2009	41
5051	09-09-23-408-031	401	GLAZIER WAY	KONG BARBARA	171,700	171,700	171,700	171,700	3/19/2009	41
5052	09-09-33-400-013	401	STADIUM BLV	WILLIAMS DARRYL & SOMMERS LENE	134,800	134,800	134,800	134,800	3/19/2009	41
5053	09-09-33-108-004	201	E WASHTEENAW AV	TELLURIDE ASSOCIATION, INC	854,600	854,600	508,652	508,652	3/19/2009	41
5054	09-90-00-071-586	251	WASHTEENAW AV	TELLURIDE ASSOCIATION	72,000	72,000	72,000	72,000	3/19/2009	41
5055	09-09-11-302-034	401	BUCKHORN CT	MANI MICHAEL & SHOULGIN	121,100	121,100	121,100	121,100	3/19/2009	41
5056	09-09-26-204-017	401	LAKEHAVEN	GEDDES LAKE COOPERATIVE	52,000	52,000	50,815	50,815	3/19/2009	41

Petition #	Parcel Number	Prop Cis	Property Address	Owner's name	AV pre MBOR	AV post MBOR	TV pre MBOR	TV post MBOR	Appeal Date	RFC
5057	09-09-26-204-019	401	LAKEHAVEN	GEDDES LAKE COOPERATIVE	52,000	52,000	50,815	50,815	3/19/2009	41
5058	09-09-26-204-021	401	LAKEHAVEN	GEDDES LAKE COOPERATIVE	54,800	54,800	53,356	53,356	3/19/2009	41
5059	09-09-26-204-024	401	LAKEHAVEN	GEDDES LAKE COOPERATIVE	52,000	52,000	50,815	50,815	3/19/2009	41
5060	09-09-26-204-034	401	LAKEHAVEN	GEDDES LAKE COOPERATIVE	69,200	69,200	67,624	67,624	3/19/2009	41
5061	09-09-26-204-035	401	LAKEHAVEN	GEDDES LAKE COOPERATIVE	69,200	69,200	67,624	67,624	3/19/2009	41
5062	09-09-26-204-036	401	LAKEHAVEN	GEDDES LAKE COOPERATIVE	70,400	70,400	68,796	68,796	3/19/2009	41
5063	09-09-26-204-039	401	LAKEHAVEN	GEDDES LAKE COOPERATIVE	69,200	69,200	67,624	67,624	3/19/2009	41
5064	09-09-26-204-047	401	LAKEHAVEN	GEDDES LAKE COOPERATIVE	54,300	54,300	53,063	53,063	3/19/2009	41
5065	09-09-26-204-065	401	PENINSULA	GEDDES LAKE COOPERATIVE	58,600	58,600	57,265	57,265	3/19/2009	41
5066	09-09-26-204-071	401	PENINSULA	GEDDES LAKE COOPERATIVE	69,000	69,000	67,428	67,428	3/19/2009	41
5067	09-09-26-204-073	401	PENINSULA	GEDDES LAKE COOPERATIVE	67,800	67,800	66,255	66,255	3/19/2009	41
5068	09-09-26-204-084	401	PENINSULA	GEDDES LAKE COOPERATIVE	71,600	71,600	69,968	69,968	3/19/2009	41
5070	09-09-26-204-096	401	PENINSULA	GEDDES LAKE COOPERATIVE	56,900	56,900	55,604	55,604	3/19/2009	41
5071	09-09-26-204-103	401	PENINSULA	GEDDES LAKE COOPERATIVE	60,500	60,500	59,121	59,121	3/19/2009	41
5072	09-09-26-204-106	401	PENINSULA	GEDDES LAKE COOPERATIVE	58,600	58,600	57,265	57,265	3/19/2009	41
5073	09-09-26-204-116	401	PENINSULA	GEDDES LAKE COOPERATIVE	57,500	57,500	56,190	56,190	3/19/2009	41
5074	09-09-26-204-118	401	PENINSULA	GEDDES LAKE COOPERATIVE	72,900	72,900	71,239	71,239	3/19/2009	41
5075	09-09-26-204-124	401	PENINSULA	GEDDES LAKE COOPERATIVE	58,600	58,600	57,265	57,265	3/19/2009	41
5076	09-09-26-204-126	401	PENINSULA	GEDDES LAKE COOPERATIVE	57,500	57,500	56,190	56,190	3/19/2009	41
5077	09-09-26-204-129	401	PENINSULA	GEDDES LAKE COOPERATIVE	57,500	57,500	56,190	56,190	3/19/2009	41
5078	09-09-26-204-152	401	PENINSULA	GEDDES LAKE COOPERATIVE	58,600	58,600	57,265	57,265	3/19/2009	41
5079	09-09-26-204-156	401	PENINSULA	GEDDES LAKE COOPERATIVE	57,500	57,500	56,190	56,190	3/19/2009	41
5080	09-09-26-204-159	401	PENINSULA	GEDDES LAKE COOPERATIVE	57,500	57,500	56,190	56,190	3/19/2009	41
5081	09-09-26-204-166	401	PENINSULA	GEDDES LAKE COOPERATIVE	57,500	57,500	56,190	56,190	3/19/2009	41
5082	09-09-26-204-183	401	PENINSULA	GEDDES LAKE COOPERATIVE	53,400	53,400	52,183	52,183	3/19/2009	41
5083	09-09-26-204-192	401	PENINSULA	GEDDES LAKE COOPERATIVE	69,000	69,000	67,428	67,428	3/19/2009	41
5084	09-09-26-204-194	401	PENINSULA	GEDDES LAKE COOPERATIVE	55,500	55,500	54,235	54,235	3/19/2009	41
5085	09-09-26-204-196	401	PENINSULA	GEDDES LAKE COOPERATIVE	70,400	70,400	68,796	68,796	3/19/2009	41
5086	09-09-26-204-200	401	PENINSULA	GEDDES LAKE COOPERATIVE	69,200	69,200	67,624	67,624	3/19/2009	41
5087	09-09-26-204-202	401	PENINSULA	GEDDES LAKE COOPERATIVE	70,400	70,400	68,796	68,796	3/19/2009	41
5088	09-09-26-204-216	401	PENINSULA	GEDDES LAKE COOPERATIVE	49,300	49,300	48,177	48,177	3/19/2009	41
5089	09-09-26-204-228	401	PENINSULA	GEDDES LAKE COOPERATIVE	56,500	56,500	55,212	55,212	3/19/2009	41
5090	09-09-26-204-230	401	PENINSULA	GEDDES LAKE COOPERATIVE	74,100	74,100	72,411	72,411	3/19/2009	41
5091	09-09-26-204-244	401	PENINSULA	GEDDES LAKE COOPERATIVE	72,900	72,900	71,239	71,239	3/19/2009	41
5092	09-09-26-204-246	401	PENINSULA	GEDDES LAKE COOPERATIVE	56,500	56,500	55,212	55,212	3/19/2009	41
5093	09-09-26-204-258	401	PENINSULA	GEDDES LAKE COOPERATIVE	74,100	74,100	72,411	72,411	3/19/2009	41
5094	09-09-26-204-266	401	PENINSULA	GEDDES LAKE COOPERATIVE	75,500	75,500	74,100	74,100	3/19/2009	41
5095	09-09-26-204-282	401	PENINSULA	GEDDES LAKE COOPERATIVE	77,900	77,900	76,411	76,411	3/19/2009	41
5096	09-09-26-204-286	401	PENINSULA	GEDDES LAKE COOPERATIVE	67,800	67,800	66,255	66,255	3/19/2009	41
5097	09-09-26-204-287	401	PENINSULA	GEDDES LAKE COOPERATIVE	50,300	50,300	49,154	49,154	3/19/2009	41
5098	09-09-26-204-294	401	PENINSULA	GEDDES LAKE COOPERATIVE	69,000	69,000	67,428	67,428	3/19/2009	41
5099	09-09-26-204-302	401	PENINSULA	GEDDES LAKE COOPERATIVE	69,000	69,000	67,428	67,428	3/19/2009	41
5100	09-09-26-204-303	401	PENINSULA	GEDDES LAKE COOPERATIVE	65,000	65,000	63,519	63,519	3/19/2009	41
5101	09-09-26-204-304	401	PENINSULA	GEDDES LAKE COOPERATIVE	63,800	63,800	62,346	62,346	3/19/2009	41
5102	09-09-26-204-305	401	PENINSULA	GEDDES LAKE COOPERATIVE	63,800	63,800	62,346	62,346	3/19/2009	41
5103	09-09-26-204-311	401	PENINSULA	GEDDES LAKE COOPERATIVE	70,100	70,100	68,796	68,796	3/19/2009	41
5104	09-09-26-204-320	401	PENINSULA	GEDDES LAKE COOPERATIVE	71,900	71,900	70,400	70,400	3/19/2009	41
5105	09-09-26-204-328	401	PENINSULA	GEDDES LAKE COOPERATIVE	73,500	73,500	71,600	71,600	3/19/2009	41
5106	09-09-26-204-332	401	PENINSULA	GEDDES LAKE COOPERATIVE	74,300	74,300	72,411	72,411	3/19/2009	41
5107	09-09-26-204-333	401	PENINSULA	GEDDES LAKE COOPERATIVE	74,500	74,500	72,411	72,411	3/19/2009	41
5108	09-09-26-204-337	401	PENINSULA	GEDDES LAKE COOPERATIVE	63,800	63,800	62,346	62,346	3/19/2009	41
5109	09-09-26-204-344	401	PENINSULA	GEDDES LAKE COOPERATIVE	63,800	63,800	62,346	62,346	3/19/2009	41
5110	09-09-26-204-345	401	PENINSULA	GEDDES LAKE COOPERATIVE	46,700	46,700	45,636	45,636	3/19/2009	41
5111	09-09-26-204-347	401	PENINSULA	GEDDES LAKE COOPERATIVE	45,500	45,500	44,463	44,463	3/19/2009	41
5112	09-09-26-204-356	401	PENINSULA	GEDDES LAKE COOPERATIVE	45,500	45,500	44,463	44,463	3/19/2009	41
5113	09-90-00-024-920	251	LAKEHAVEN DR	GEDDES LAKES CO-OP	67,800	67,800	66,255	66,255	3/19/2009	41
					12,400	12,400	12,400	12,400		41

Petition #	Parcel Number	Prop Cts	Property Address	Owner's name	AV pre MBOR	AV post MBOR	TV pre MBOR	TV post MBOR	Appeal Date	RFC
5114	09-09-30-216-025	401	2211 DEEXTER AV	EEERLE PROPERTIES, LLC	102,600	102,600	70,454	70,454	3/19/2009	41
5115	09-09-25-200-032	401	778 GREENHILLS DR	GALLAND AMY K	69,600	61,000	69,600	61,000	3/19/2009	38
5116	09-09-29-411-045	401	414 S MAIN ST	TRUST #2239115 & TRUST #2239121	481,400	481,400	481,400	481,400	3/19/2009	41
5117	09-09-29-411-046	401	414 S MAIN ST	TRUST #2239115 & TRUST #2239121	466,800	466,800	466,800	466,800	3/19/2009	41
5118	09-09-34-316-003	401	2305 WOODSIDE RD	MERCER TODD B & AMANDA D	260,200	225,000	260,200	225,000	3/19/2009	38
5119	09-12-04-201-006	301	1237 ROSEWOOD ST	HELMER JERRY & RUTHANN	273,000	273,000	242,533	242,533	3/19/2009	41
5120	09-12-04-120-014	201	2227 PACKARD ST	PACKARD 3 LLC	42,200	42,200	42,200	42,200	3/19/2009	41
5121	09-09-29-401-056	401	555 E WILLIAM ST	COHEN REBECCA & DAVID J & CAROLYN A	73,800	73,800	70,808	70,808	3/19/2009	41
5122	09-09-21-401-077	401	1249 ISLAND DR	HASSOUN ALANI & GHANI NESRENE A &	72,600	72,600	72,600	72,600	3/19/2009	41
5123	09-09-33-120-002	401	1225 FAIR OAKS PKY	SHARE DAVID & KATE	480,400	480,400	395,502	395,502	3/19/2009	41
5124	09-12-10-201-050	401	3045 FOREST CREEK CT	BOWBEER NOREE	65,000	65,000	65,000	65,000	3/19/2009	41
5125	09-12-11-400-038	401	3346 TURNBERRY LA	KEENE JUDITH	97,000	97,000	97,000	97,000	3/19/2009	41
5126	09-09-10-400-042	401	2890 BARCLAY WAY	SHEN TSU-JANE & LEE YE	107,800	107,800	104,400	104,400	3/19/2009	41
5127	09-09-33-429-008	401	1815 E STADIUM BLV	BONIFACE PHYLLIS M TRUST	154,400	154,400	149,062	149,062	3/19/2009	41
5128	09-09-14-304-009	201	3250 PLYMOUTH RD	BARU H DAVID TRUST	139,400	139,400	139,400	139,400	3/19/2009	41
5129	09-09-20-405-002	401	1022 DANIEL ST	MUNRO JANE A & MUNRO ALEXANDER	102,500	102,500	102,500	102,500	3/19/2009	41
5130	09-09-33-416-006	401	1511 E STADIUM BLV	MASTERS FREDERICK	113,100	113,100	91,742	91,742	3/19/2009	41
5131	09-09-32-221-007	401	1202 PRESCOTT AV	LANHOUD PIERRE A & CECILIA	88,700	88,700	83,520	83,520	3/19/2009	41
5132	09-12-09-108-002	401	3396 TACOMA CIR	HWANG SHENG-JIAW & HWANG-PANG HSIAO	114,400	114,400	114,400	114,400	3/19/2009	41
5133	09-09-23-303-010	401	3455 GLAZIER WAY	HERRMANN RON E & CAROLYN D	345,600	345,600	303,490	303,490	3/19/2009	41
5134	09-09-26-104-012	401	3631 WALDENWOOD DR	MORRIS MATTHEW L	188,700	188,700	188,700	188,700	3/19/2009	41
5135	09-09-29-144-020	401	101 W LIBERTY ST	SHEN ZHOU & XU XIAO	159,300	159,300	87,904	87,904	3/19/2009	41
5136	09-09-10-305-011	401	3119 BIRCHWOOD DR	CAMBRUZZI JAMES & MARY L & JOHN P	163,400	163,400	163,400	163,400	3/19/2009	41
5137	09-12-04-109-007	401	2025 CRESTLAND DR	GREINER DAVID & GREINER RONALD	126,600	126,600	106,351	106,351	3/19/2009	41
5138	09-08-24-414-015	401	1035 N MAPLE RD	VIOL ANGELA	80,100	80,100	80,100	80,100	3/19/2009	38
5139	09-09-33-330-029	401	1441 EAST PARK PL	BEVLIN VL ADMIR TRUST	148,800	148,800	148,800	148,800	3/19/2009	41
5140	09-09-23-409-019	401	1025 FAIRMOUNT DR	MUCHA RONALD S & SAMANTHA M	174,000	174,000	164,142	164,142	3/19/2009	41
5141	09-09-35-303-015	401	3094 NEWCASTLE RD	REMMERS ANN E	205,800	182,000	205,800	182,000	3/19/2009	38
5142	09-09-34-112-010	401	1342 GLENDALOCH CIR	REMMERS ANN E	230,800	230,800	230,800	230,800	3/19/2009	41
5143	09-09-10-400-201	401	2968 BARCLAY WAY	WOOD GALENF	80,500	80,500	80,500	80,500	3/19/2009	41
5144	09-09-29-410-007	401	200 W JEFFERSON ST	STEIGMANN YOLANDE TRUST &	138,800	138,800	100,210	100,210	3/19/2009	41
5145	09-12-11-102-010	401	3073 TURNBERRY LA	WALKER JOHN & ROSEMARY	90,900	90,900	90,900	90,900	3/19/2009	41
5147	09-09-18-403-002	401	1516 NEWPORT CREEK DR	SHEN E JAQLYN	348,100	348,100	348,100	348,100	3/19/2009	41
5148	09-09-14-100-422	401	3544 BURBANK DR	HEYS RONALD & HEYS DONALD	72,700	72,700	72,700	72,700	3/19/2009	41
5149	09-09-33-324-011	201	1201 E STADIUM BLV	KNOX PATRICIA & HILL CAROLYN	246,500	246,500	140,557	140,557	3/19/2009	41
5150	09-09-26-200-032	401	550 HERITAGE DR	JEN ROBERT, PHYLLIS & JEN MALYN J	204,900	204,900	179,553	179,553	3/19/2009	41
5151	09-09-29-401-077	401	555 E WILLIAM ST	GARAKANI MANICHEH & DANESHVAR MANOUC	76,600	70,000	76,600	70,000	3/19/2009	38
5152	09-09-33-213-012	401	934 WOODLAWN AV	WOLFE NANCY B & BROMBERG STEPHEN A	136,700	112,500	117,450	112,500	3/19/2009	38
5153	09-09-19-406-033	401	1113 CLAIR CIR	WELCH ALAN S & CATHERINE A	119,400	100,000	92,141	92,141	3/19/2009	41
5154	09-09-29-324-007	401	1101 LUTZ AV	SINGLA POOLA G TRUST &	247,600	247,600	247,600	247,600	3/19/2009	41
5155	09-09-21-304-068	401	1050 WALL ST	CARLSON CHARLES H & CAROLINE M	91,200	91,200	91,200	91,200	3/19/2009	41
5156	09-09-25-201-025	401	841 GREENHILLS DR	CAIN STEPHEN & PATRICIA M	76,000	76,000	76,000	76,000	3/19/2009	41
5157	09-09-29-301-067	401	315 SECOND ST	WINWOOD DR ANN ARBOR LLC	288,900	250,000	288,900	250,000	3/19/2009	38
5158	09-09-14-209-054	201	2820 WINDWOOD DR	ARBOR LAKE VILLAGE APARTMENTS LLC	18,217,500	18,217,500	18,217,500	18,217,500	3/19/2009	41
5159	09-12-05-100-016	201	101 LAKE VILLAGE DR	ARBOR LAKE VILLAGE APARTMENTS	6,587,000	6,587,000	6,587,000	6,587,000	3/19/2009	41
5160	09-12-05-400-039	201	101 LAKE VILLAGE DR	WOZIWAK DOUGLAS R & LLONAL	12,150,700	12,150,700	11,783,683	11,783,683	3/19/2009	41
5161	09-09-29-111-028	401	322 E LIBERTY ST	GOLDBERG FLORENCE	175,600	175,600	175,600	175,600	3/19/2009	41
5162	09-12-04-404-089	401	2754 PAGE AV	HSU CHRIS	64,400	64,400	64,400	64,400	3/19/2009	41
5163	09-09-18-200-008	401	2632 PIN OAK DR	BOURDON KAREN	264,200	264,200	240,548	240,548	3/19/2009	41
5164	09-09-30-315-006	401	1931 IVYWOOD DR	MOOR REBECCA	113,800	110,000	113,800	110,000	3/19/2009	38
5165	09-12-03-411-002	401	2752 GLOUCESTER WAY	FOREST HILLS CO-OP SEC 5	105,400	105,400	75,544	75,544	3/19/2009	41
5166	09-90-00-023-140	251	2351 SHADOWOOD DR	FOREST HILLS CO-OP SEC 5	30,800	30,800	30,800	30,800	3/19/2009	41
5167	09-12-10-300-004	201	2310 JONATHAN CT	FOREST HILLS CO-OP SEC 4	989,200	989,200	838,700	838,700	3/19/2009	41
5168	09-12-10-300-005	201	2201 HENLOCK CT	FOREST HILLS CO-OP SEC 3	838,700	838,700	838,700	838,700	3/19/2009	41
5169	09-12-10-300-008	201	2420 LAURELWOOD CIR	FOREST HILLS CO-OP SEC 4	817,600	817,600	817,600	817,600	3/19/2009	41
5170	09-12-10-300-009	201	2401 LAURELWOOD CIR	FOREST HILLS CO-OP SEC 2(PART)	486,600	486,600	486,600	486,600	3/19/2009	41
5171	09-12-10-300-012	202	2305 E ELLSWORTH RD	FOREST HILLS CO-OP	305,900	305,900	136,214	136,214	3/19/2009	41

Petition #	Parcel Number	Prop C/S	Property Address	Owner's name	AV pre MBOR	AV post MBOR	TV pre MBOR	TV post MBOR	Appeal Date	RFC
5172	09-12-10-300-013	201	SHADOWOOD DR	FOREST HILLS CO-OP SEC 1(PART)	371,500	371,500	371,500	371,500	3/19/2009	41
5173	09-12-10-302-001	201	SHADOWOOD DR	FOREST HILLS CO-OP SEC 1(PART)	544,800	544,800	544,800	544,800	3/19/2009	41
5174	09-12-10-302-002	201	SHADOWOOD DR	FOREST HILLS CO-OP SEC 2(PART)	634,800	634,800	634,800	634,800	3/19/2009	41
5175	09-09-14-100-298	401	BURBANK DR	PAN JIANHONG	70,500	70,500	70,500	70,500	3/19/2009	41
5176	09-09-14-100-108	401	BURBANK DR	DUNBAR C WENDELL TRUST	69,900	69,900	69,900	69,900	3/19/2009	41
5177	09-09-14-100-117	401	BURBANK DR	DUNBAR C WENDELL TRUST	70,500	70,500	70,500	70,500	3/19/2009	41
5178	09-09-14-100-063	401	BURBANK DR	DUNBAR C WENDELL TRUST	69,400	69,400	69,400	69,400	3/19/2009	41
5179	09-09-14-100-107	401	BURBANK DR	DUNBAR C WENDELL TRUST	70,500	70,500	70,500	70,500	3/19/2009	41
5180	09-09-35-302-021	401	OVERBRIDGE DR	CHOSID MATTHEW A & KATHERINE L	363,800	363,800	361,015	361,015	3/19/2009	41
5181	09-09-29-128-021	201	WASHINGTON ST	206 INVESTMENTS LLC	426,100	426,100	426,100	426,100	3/19/2009	41
5182	09-09-17-400-016	401	BROOKSIDE DR	BIGELOW LILAH J & MARY L	80,200	80,200	80,200	75,000	3/19/2009	38
5183	09-12-05-203-065	401	VILLAGE OAKS CT	GRIMES DAVID A	193,100	193,100	193,100	193,100	3/19/2009	41
5184	09-09-29-320-011	401	FOURTH ST	CHOSID MATTHEW A AND KATHERINE L	128,400	128,400	122,402	122,402	3/19/2009	41
5185	09-08-25-404-033	401	BURR OAK DR	CASTRO-POLLARD SUSANA W &	140,100	132,500	140,100	132,500	3/19/2009	38
5186	09-09-16-101-027	401	LESLIE PARK CIR	MOCHIDA SHINGO & KI	157,700	157,700	157,700	157,700	3/19/2009	41
5187	09-09-31-107-028	401	PAULINE BLV	COLLINS CATHERINE A	112,500	100,000	112,500	100,000	3/19/2009	38
5188	09-90-00-078-336	251	STADIUM BLV	UNIVERSITY AUDIOLOGY HEARING SERV	2,800	2,800	2,800	2,800	3/19/2009	41
5189	09-09-26-204-008	401	LAKEHAVEN	SWEET NANCY	70,600	70,600	68,991	68,991	3/19/2009	41
5190	09-09-26-204-081	401	PENINSULA	SWEET NANCY J REVOC TRUST	70,600	70,600	68,991	68,991	3/19/2009	41
5191	09-09-26-100-038	401	TREMONT PL	AUUPINDI RAVI & PADMAMALINI	265,200	265,200	265,200	265,200	3/19/2009	41
5192	09-09-33-105-015	401	BALDWIN AV	FORBES ROY & PERLA &	271,600	271,600	197,834	197,834	3/19/2009	41
5193	09-09-33-303-024	201	BROOKLYN AV	MR INVESTMENT GROUP LLC	273,600	273,600	273,600	273,600	3/19/2009	41
5194	09-12-04-11-119	401	PACKARD ST	FESSEL DAVID	50,500	50,500	49,178	49,178	3/19/2009	41
5195	09-09-29-426-008	401	DIVISION ST	CAPPO MANAGEMENT, LLC	153,500	153,500	153,500	153,500	3/19/2009	41
5196	09-09-28-303-019	201	MONROE ST	CAPPO MANAGEMENT, LLC	295,000	295,000	295,000	295,000	3/19/2009	41
5197	09-09-29-106-013	201	STATE ST	CAPPO MANAGEMENT, LLC	309,600	309,600	197,282	197,282	3/19/2009	41
5198	09-09-29-116-019	201	CATHERINE ST	CAPPO MANAGEMENT, LLC	384,500	384,500	230,018	230,018	3/19/2009	41
5199	09-09-29-436-014	201	JEFFERSON ST	CAPPO MANAGEMENT, LLC	328,000	328,000	109,206	109,206	3/19/2009	41
5200	09-09-29-310-053	401	SEVENTH ST	CAPPO MANAGEMENT, LLC	177,800	177,800	130,551	130,551	3/19/2009	41
5201	09-09-29-426-007	401	DIVISION ST	CAPPO MANAGEMENT, LLC	162,400	162,400	115,177	115,177	3/19/2009	41
5202	09-09-28-202-013	201	STATE ST	CAPPO MANAGEMENT, LLC	376,300	376,300	171,735	171,735	3/19/2009	41
5203	09-09-29-426-009	401	DIVISION ST	CAPPO MANAGEMENT, LLC	163,100	163,100	110,080	110,080	3/19/2009	41
5204	09-09-29-426-007	201	DIVISION ST	CAPPO MANAGEMENT, LLC	336,600	336,600	109,489	109,489	3/19/2009	41
5205	09-09-29-427-004	201	HAMILTON PL	CAPPO MANAGEMENT, LLC	288,300	288,300	203,734	203,734	3/19/2009	41
5206	09-09-29-105-017	401	CATHERINE ST	CAPPO MANAGEMENT, LLC	229,300	229,300	118,228	118,228	3/19/2009	41
5207	09-09-29-208-017	401	WASHINGTON ST	CAPPO MANAGEMENT, LLC	604 W	604 W	84,354	84,354	3/19/2009	41
5208	09-09-28-206-009	201	ANN ST	CAPPO MANAGEMENT, LLC	264,600	264,600	105,811	105,811	3/19/2009	41
5209	09-09-28-206-010	401	ANN ST	CAPPO MANAGEMENT, LLC	229,600	229,600	229,600	229,600	3/19/2009	41
5210	09-09-29-306-013	401	LIBERTY ST	CAPPO MANAGEMENT, LLC	274,300	274,300	106,233	106,233	3/19/2009	41
5211	09-09-28-207-004	201	ANN ST	CAPPO MANAGEMENT, LLC	271,700	271,700	100,575	100,575	3/19/2009	41
5212	09-09-32-107-008	201	DIVISION ST	CAPPO MANAGEMENT, LLC	149,900	149,900	112,459	112,459	3/19/2009	41
5213	09-09-33-330-027	401	GRANGER AV	DEININGER P	111,800	111,800	111,800	111,800	3/19/2009	41
5214	09-09-20-317-004	401	HISCOCK ST	DEINCO PROPERTIES, LLC	201,100	201,100	103,790	103,790	3/19/2009	41
5215	09-09-28-203-011	401	THAYER ST	DEINCO PROPERTIES, LLC	336,900	336,900	336,900	336,900	3/19/2009	41
5216	09-09-28-202-006	401	THAYER ST	DEINCO PROPERTIES, LLC	204,600	204,600	204,600	204,600	3/19/2009	41
5217	09-09-28-202-012	401	STATE ST	DEINCO PROPERTIES, LLC	196,400	196,400	121,271	121,271	3/19/2009	41
5218	09-09-29-105-021	401	CATHERINE ST	DEINCO PROPERTIES, LLC	245,000	245,000	245,000	245,000	3/19/2009	41
5219	09-09-28-202-010	401	KINGSLEY ST	DEINCO PROPERTIES, LLC	153,200	153,200	153,200	153,200	3/19/2009	41
5220	09-09-28-202-008	401	KINGSLEY ST	DEINCO PROPERTIES, LLC	141,000	141,000	77,334	77,334	3/19/2009	41
5221	09-09-28-202-007	401	PACKARD ST	DEININGER & JOHNSON PRITNSHP	167,200	167,200	107,608	107,608	3/19/2009	41
5222	09-09-33-216-018	401	FOREST AV	JOHNSON JEFFREY A	140,900	140,900	85,048	85,048	3/19/2009	41
5223	09-09-33-226-014	401	FOREST AV	JOHNSON JEFFREY A	388,900	388,900	277,428	277,428	3/19/2009	41
5224	09-09-29-137-018	401	FOURTH AV	DEININGER PETER W & CHRISTINA	358,700	358,700	154,051	154,051	3/19/2009	41
5225	09-09-33-328-011	201	PACKARD ST	SPALY DOUGLAS O & REBECCA J	342,100	342,100	141,320	141,320	3/19/2009	41
5226	09-09-28-209-002	201	HURON ST	SPALY DOUGLAS O & REBECCA J	105,300	90,000	86,130	86,130	3/19/2009	38
5227	09-09-21-215-009	401	INDIANOLA DR	RINNE JOHN D	215,200	215,200	195,050	195,050	3/19/2009	41
5228	09-09-35-302-063	401	BOULDER DR	WIREMAN JACQUETTA						

Parcel #	Parcel Number	Prop Cts	Property Address	Owner's name	AV pre MBOR	AV post MBOR	TV pre MBOR	TV post MBOR	Appeal Date	RFC
5229	09-09-26-100-016	401	PENBERTON DR	HUFFORD WM & SARAH	196,300	196,300	168,831	168,831	3/19/2009	41
5230	09-09-33-435-011	2060	SCOTTWOOD AV	FELBECK DAVID K & ANNAMARIA I	393,700	393,700	335,504	335,504	3/19/2009	41
5231	09-09-29-413-002	401	JEFFERSON ST	BELL TIMOTHY D & LISA A	95,900	85,000	88,740	86,000	3/19/2009	38
5232	09-10-20-408-017	401	205 W SUMMIT ST	NESTOR THOMAS E & SUSAN K	237,000	237,000	237,000	237,000	3/19/2009	41
5233	09-12-02-408-055	3550	TERHUENE RD	BAILE-BOGDAN MICHAEL	93,300	93,300	91,370	91,370	3/19/2009	41
5234	09-09-26-204-274	401	WATERSEDE	BROWN GREG	72,900	72,900	71,239	71,239	3/19/2009	41
5235	09-09-22-201-015	201	PLYMOUTH RD	WILLOWTREE ASSOCIATES I LLC	5,339,700	5,339,700	5,339,700	5,339,700	3/19/2009	41
5236	09-09-22-201-021	201	WILLOWTREE LA	WILLOWTREE ASSOCIATES II LLC	10,432,500	10,432,500	10,432,500	10,432,500	3/19/2009	41
5237	09-09-19-405-008	401	NEWPORT RD	LEARY MARGARET A & SERAY RUSSELL R	248,900	248,900	155,185	155,185	3/19/2009	41
5238	09-09-23-406-006	401	WINDMERE DR	REONDO, JUAN C & CHANG CH-WEI	154,700	154,700	154,700	154,700	3/19/2009	41
5239	09-09-29-411-076	401	ASHLEY MEWS	RAPAPORT MARGARET F	302,200	302,200	300,150	300,150	3/19/2009	41
5240	09-12-05-100-026	401	2207 S MAIN ST	BUCHER JAMES M & TRAHAN AMY	87,700	87,700	87,700	87,700	3/19/2009	41
5241	09-12-03-211-019	401	MANCHESTER RD	ZYNDA DAVID M & MARY J TRUST	117,800	117,800	110,085	110,085	3/19/2009	41
5242	09-09-35-400-044	401	EMILY CT	KRANS STEPHEN D & JENNIFER L	172,700	172,700	172,700	172,700	3/19/2009	41
5243	09-09-29-335-001	401	406 KOCH AV	SPENCER CAROLYN	166,800	130,000	85,074	85,074	3/19/2009	38
5244	09-12-06-113-009	401	MOREHEAD CT	DEEGAN ROBERT & ALEXSANDRA	158,000	158,000	158,000	158,000	3/19/2009	41
5245	09-09-28-200-077	401	813 E KINGSLEY ST	BUCK MATTHEW & JUDY	65,300	65,300	63,036	63,036	3/19/2009	41
5246	09-09-00-078-498	251	1254 N MAIN ST	NUTEMP	55,000	55,000	55,000	55,000	3/19/2009	41
5247	09-09-28-413-003	509	LINDEN ST	RIVERS GREGORY T & MARY ANN	140,900	140,900	140,900	140,900	3/19/2009	41
5248	09-09-28-413-004	401	LINDEN ST	PADMOS JOHN & PHYLLIS	135,300	135,300	135,300	135,300	3/19/2009	41
5249	09-09-28-209-010	401	808 E ANN ST	PADMOS JOHN & PHYLLIS	169,400	169,400	169,400	169,400	3/19/2009	41
5250	09-09-28-209-010	201	327 S DIVISION ST	DIVISION STREET MANAGEMENT, LLC	262,900	262,900	262,900	262,900	3/19/2009	41
5251	09-09-29-402-016	201	403 S STATE ST	PADMOS JOHN, SMITH KEVIN & 443 SOUTH DIVISION LLC	318,500	318,500	303,035	303,035	3/19/2009	41
5252	09-09-29-103-010	201	JEFFERSON ST	RIVERS GREGORY T & MARY ANN	466,400	466,400	388,785	388,785	3/19/2009	41
5253	09-09-29-429-024	201	405 E JEFFERSON ST	DIVISION STREET MANAGEMENT, LLC	157,100	157,100	157,100	157,100	3/19/2009	41
5254	09-09-28-413-006	401	LINDEN ST	HUNSBERGER SUSAN & BECHTEL TREVOR	333,000	333,000	333,000	333,000	3/19/2009	41
5255	09-09-20-305-059	401	331 S BROOKS ST	BLAIN CT	1116	87,500	87,500	87,500	3/19/2009	38
5256	09-12-10-302-016	401	8 BLAIN CT	BANTLE HOLDINGS, LLC	56,400	56,400	56,400	56,400	3/19/2009	41
5257	09-09-23-302-035	401	WOLVERHAMPTON LA	DIXON MARK & ELZABETH	359,400	359,400	359,400	359,400	3/19/2009	41
5258	09-09-29-401-170	401	555 E WILLIAM ST	J & P PROPERTIES OF ANN ARBOR LLC	84,200	84,200	82,129	82,129	3/19/2009	41
5259	09-09-26-200-037	401	510 HERITAGE DR	BUTTER CHARLES & IRENE	218,900	218,900	218,900	218,900	3/19/2009	41
5260	09-09-16-200-092	401	2784 SOUTH KNIGHTSBRIDGE	YEE HENRY	79,100	70,000	79,100	70,000	3/19/2009	38
5261	09-12-03-411-024	401	2688 GLOUCESTER WAY	ARYLE RAY L & DIANE C	208,000	208,000	208,000	208,000	3/19/2009	41
5262	09-09-29-411-087	401	433 S ASHLEY ST	BAGOZZI ELLEN TRUST	228,500	228,500	228,500	228,500	3/19/2009	41
5263	09-09-21-308-064	401	568 KELLOGG ST	ARMSTRONG KEVIN L & CROWLEY MEGHAN	62,200	62,200	62,200	62,200	3/19/2009	41
5264	09-09-00-035-780	251	215 N MAPLE RD	K MART OF MICHIGAN INC #4105	175,100	175,100	175,100	175,100	3/19/2009	41
5265	09-09-29-401-165	401	555 E WILLIAM ST	LUIS VALERIE A SAN	98,900	98,900	95,159	95,159	3/19/2009	41
5266	09-09-32-113-007	401	907 S MAIN ST	WILK MATTHEW & KIMBERLY	98,100	98,100	98,100	98,100	3/19/2009	41
5267	09-09-32-230-035	401	555 E WILLIAM ST	EVANGELISTA JOSE & STELLA	147,500	147,500	95,422	95,422	3/19/2009	41
5268	09-09-34-114-007	401	403 PAULINE BLV	DATE ENTERPRISE, LLC	158,400	158,400	158,400	158,400	3/19/2009	41
5270	09-09-34-114-007	401	860 ARLINGTON BLV	TAYLOR STEPHEN & JANET	213,800	213,800	187,574	187,574	3/19/2009	41
5271	09-09-35-400-024	401	1453 CREEKBEND CT	TAMKUS ARVINDAS AL & DEIMANTE M	211,300	211,300	211,300	211,300	3/19/2009	41
5272	09-09-26-102-005	401	3975 WALDENWOOD DR	MARKEL GERALDINE L TRUST	257,400	257,400	233,823	233,823	3/19/2009	41
5273	09-12-03-304-016	401	2650 POWELL AV	THOMSON KENE	116,500	116,500	116,500	116,500	3/19/2009	41
5274	09-09-35-205-003	401	3444 E HURON RIVER DR	STETZ JOHN AND SHARON	281,900	281,900	199,335	199,335	3/19/2009	41
5275	09-09-35-303-054	401	3132 ASHER RD	KIM JERRY	132,400	132,400	132,400	132,400	3/19/2009	41
5276	09-09-33-120-031	401	1920 NORWAY RD	CHECKOWAY MARJORIE B TRUST	363,800	363,800	287,100	287,100	3/19/2009	41
5277	09-09-27-100-078	401	812 ASA GRAY	TYLER MARGARET M TRUST	191,500	191,500	191,500	191,500	3/19/2009	41
5278	09-09-21-206-022	401	815 BARTON DR	MACOMBER BRIGIT D & TALMAN BROCK R	143,600	143,600	103,682	103,682	3/19/2009	41
5279	09-09-33-325-001	401	1709 FERNDALE PL	ROSS CRAIG S	149,800	149,800	94,633	94,633	3/19/2009	41
5280	09-09-10-109-004	401	3335 TACOMA CIR	ZEPEDA CLAIRE ANN TRUST	156,800	156,800	155,600	155,600	3/19/2009	41
5281	09-09-09-109-004	401	806 S SEVENTH ST	WOLTKOWIAK AUDREY	134,000	134,000	134,000	134,000	3/19/2009	41
5282	09-09-32-200-022	401	606 BROOKS ST	STEPHENSON ROBIN B	383,200	383,200	372,857	372,857	3/19/2009	41
5283	09-09-27-401-006	401	341 RIVERVIEW DR	DRAKE JOHN & OKELLY PAT	144,700	144,700	120,426	120,426	3/19/2009	41
5284	09-09-29-305-003	401	626 W LIBERTY ST	TRUBEY DOUGLAS R	146,100	146,100	128,019	128,019	3/19/2009	41
5285	09-12-05-200-013	401	647 WEIMBLEY CT	DOMINO STEVEN & KAEN	233,300	233,300	233,300	233,300	3/19/2009	41
5287	09-09-29-323-017	401	9 JEFFERSON CT	MUNZEL SCOTT E & WARD LORIM	233,300	233,300	233,300	233,300	3/19/2009	41

Petition #	Parcel Number	Prop Cts	Property Address	Owner's name	AV pre MBOR	AV post MBOR	TV pre MBOR	TV post MBOR	Appeal Date	RFC
5289	09-09-19-322-012	401	MILLER AV	MCKINNON KELLI A	112,800	80,000	112,800	80,000	3/19/2009	38
5290	09-12-10-303-045	401	METROVIEW CT	JENSEN TODD & ANGELA	58,900	53,500	58,900	53,500	3/19/2009	38
5291	09-12-10-303-035	401	ENGLEWOOD CT	JENSEN TODD & ANGELA	63,800	53,500	63,800	53,500	3/19/2009	38
5292	09-12-04-408-044	401	TICKOR CT	MCGADDEN MARK J	107,800	107,800	107,800	107,800	3/19/2009	41
5293	09-09-27-100-064	401	ASA GRAY	BEGGAMANN DIETRICH R 888 AG TRUST	134,300	134,300	134,300	134,300	3/19/2009	41
5294	09-09-29-401-266	401	555 E WILLIAM ST	WILLETTS SCOTT S	93,200	93,200	93,200	91,741	3/19/2009	41
5295	09-09-27-403-007	401	420 HUNTINGTON DR	MARTIN WILLIAM R & PATRICIA W	355,200	355,200	355,200	355,200	3/19/2009	41
5296	09-09-19-402-013	401	1028 MORNINGSIDE DR	WERTENBERGER ROBERT G & IMONA M & WILLIAMS CLEVELAND & THELMA	100,500	90,000	100,500	90,000	3/19/2009	38
5297	09-09-21-208-027	401	1510 TRAYER ST	ROSSMEISSL JOSEPH JR	111,200	111,200	73,343	73,343	3/19/2009	41
5298	09-09-32-210-015	401	909 SUNNYSIDE BLV	HARBOR GEORGETOWN, L.L.C.	110,200	101,000	110,200	101,000	3/19/2009	38
5300	09-09-33-314-004	201	1950 PACKARD ST	ROSBOR GEORGETOWN, L.L.C.	2,399,100	2,244,600	2,244,600	2,244,600	3/19/2009	41
5302	09-12-04-403-010	201	1950 SOUTH INDUSTRIAL HW	SOUTH INDUSTRIAL DEV. LLC & STATE STREET ENTERPRISES, L.L.C.	1,189,400	1,189,400	936,380	936,380	3/19/2009	41
5303	09-12-04-200-041	201	2025 S STATE ST	COLONIAL LANES PLAZA	138,500	138,500	122,860	122,860	3/19/2009	41
5304	09-09-33-312-005	201	1952 SOUTH INDUSTRIAL HW	HAARER MARY JANE	1,210,800	1,210,800	1,115,522	1,115,522	3/19/2009	41
5305	09-09-33-312-006	401	1408 E STADIUM BLV	HAARER MARY JANE	122,000	122,000	98,114	98,114	3/19/2009	41
5306	09-09-33-438-010	402	1406 E STADIUM BLV	HAARER MARY JANE	114,100	114,100	78,710	78,710	3/19/2009	41
5307	09-09-34-308-029	401	2307 BROCKMAN BLV	HAARER MARY JANE	64,900	64,900	12,792	12,792	3/19/2009	41
5308	09-12-09-302-006	301	3947 RESEARCH PARK DR	AMER HONDA MTR CO	219,500	219,500	133,756	133,756	3/19/2009	41
5309	09-12-09-201-014	201	3155 BOARDWALK DR	ANN ARBOR LODGING, L.L.C.	1,011,300	1,011,300	1,011,300	1,011,300	3/19/2009	41
5310	09-09-18-104-018	402	2610 ENGLISH OAK DR	JEFFER THOMAS W	4,529,500	4,529,500	4,184,042	4,184,042	3/19/2009	41
5311	09-09-18-104-020	402	2605 ENGLISH OAK DR	JEFFER THOMAS W	87,600	87,600	87,600	87,600	3/19/2009	41
5312	09-09-27-100-075	401	804 ASA GRAY	JURAN HAROLD I	79,000	79,000	79,000	79,000	3/19/2009	41
5313	09-09-27-100-072	401	1011 ASA GRAY	GALES HARRIET	191,500	191,500	191,500	191,500	3/19/2009	41
5314	09-09-20-305-030	401	844 MINER ST	TULL CLAUDIA D	133,200	133,200	133,200	133,200	3/19/2009	41
5315	09-09-29-130-026	401	303 S MAIN ST	FAJEN OLIVIA F	111,200	111,200	80,498	80,498	3/19/2009	41
5316	09-09-28-213-042	401	1004 CATHERINE ST	GUPTA SUBHASH & MALANI	103,600	103,600	103,600	103,600	3/19/2009	41
5317	09-09-30-220-018	401	114 ALLEN DR	MCKNEW BRADLEY	207,200	207,200	207,200	207,200	3/19/2009	41
5318	09-09-33-111-010	401	2017 VINEWOOD BLV	JORDAN LAWRENCE & ELIZABETH	101,400	101,400	69,403	69,403	3/19/2009	41
5319	09-09-23-302-029	402	3229 W DOBSON PL	BUND IAN R N	301,200	301,200	281,767	281,767	3/19/2009	41
5320	09-09-23-302-026	402	3209 BUND CT	BUND IAN & SALLY	120,600	120,600	75,622	75,622	3/19/2009	41
5321	09-09-23-302-030	402	1333 WOLVERHAMPTON LA	BUND IAN & SALLY	136,500	136,500	78,234	78,234	3/19/2009	41
5322	09-09-23-302-059	402	1335 WOLVERHAMPTON LA	BUND IAN R N	123,400	123,400	77,378	77,378	3/19/2009	41
5323	09-09-23-302-028	402	3221 BUND CT	BUND IAN & SALLY	158,100	158,100	87,250	87,250	3/19/2009	41
5324	09-09-23-302-025	402	3201 W DOBSON PL	BUND IAN & SALLY	124,600	124,600	72,708	72,708	3/19/2009	41
5325	09-09-29-106-036	251	505 E HURON ST	WICKMAN JEFFREY A & SHIRLEY A	129,800	129,800	74,596	74,596	3/19/2009	41
5326	09-09-00-078-973	251	505 E HURON ST	CYRUS INTERIOR	94,300	94,300	94,300	94,300	3/19/2009	41
5327	09-09-14-205-034	401	2437 TRENTON CT	PAPPAS BRIAN & GUTOVITZ DEBORAH	19,300	110,000	125,400	110,000	3/19/2009	41
5328	09-09-30-216-018	401	127 FAIRVIEW DR	MALEY SARAH E	93,500	93,500	93,500	93,500	3/19/2009	41
5329	09-09-29-111-021	401	322 E LIBERTY ST	BYRD PHILLIP R & KARENS S	181,300	181,300	181,300	181,300	3/19/2009	41
5330	09-09-29-221-034	202	403 LIBERTY ST	FELCH L.L.C.	16,700	16,700	12,657	12,657	3/19/2009	41
5331	09-09-15-407-029	402	2635 SHEFMAN TER	LAUDER L.L.C.	39,000	39,000	15,990	15,990	3/19/2009	41
5332	09-09-15-407-025	402	2655 SHEFMAN TER	LAUDER L.L.C.	39,000	39,000	15,990	15,990	3/19/2009	41
5333	09-09-15-407-024	402	2646 SHEFMAN TER	BLUTT L.L.C.	25,400	25,400	10,171	10,171	3/19/2009	41
5334	09-09-15-407-024	402	2656 SHEFMAN TER	BLUTT L.L.C.	25,400	25,400	10,171	10,171	3/19/2009	41
5335	09-09-29-221-035	202	410 MILLER AV	FELCH L.L.C.	25,400	25,400	10,171	10,171	3/19/2009	41
5337	09-08-24-402-002	401	543 CENTER DR	BRANDT LAWRENCE F JR	21,700	21,700	8,020	8,020	3/19/2009	41
5338	09-09-32-224-039	401	400 W STADIUM BLV	MORGAN WILLIAM TAYLOR	113,700	113,700	97,570	97,570	3/19/2009	41
5339	09-08-25-404-031	401	384 BURR OAK DR	WOLF MICHAEL & AMANDA	114,500	100,000	114,500	100,000	3/19/2009	38
5340	09-09-30-311-002	401	407 GLENDALE DR	RUSSELL ANDREW & BLITZ MARLA B	147,200	147,200	147,200	147,200	3/19/2009	41
5341	09-09-30-311-024	401	3618 MIDDLETON DR	WANG FRANCES K	108,000	108,000	106,269	106,269	3/19/2009	41
5343	09-09-29-111-034	401	322 E LIBERTY ST	SALEMBER PHILIP W TRUST	125,000	125,000	125,000	125,000	3/19/2009	41
5344	09-09-29-111-024	401	322 E LIBERTY ST	BACON JOHN U	175,600	162,500	175,600	162,500	3/19/2009	41
5345	09-09-26-100-046	401	3638 WELLINGTON CROSS S	GRAFF STAN & PAMELA	182,000	182,000	182,000	182,000	3/19/2009	41
5347	09-09-35-305-016	401	3030 OVERRIDGE DR	BRAVERMAN STEPHEN C & SUZANNE R	203,200	203,200	160,790	160,790	3/19/2009	41
5349	09-09-33-204-001	401	848 EAST UNIVERSITY AV	WEIICH JULIE C	298,900	298,900	298,900	298,900	3/19/2009	41
5350	09-09-30-312-001	401	1881 W LIBERTY ST	PETRAK RACHEL K	293,300	225,000	293,300	225,000	3/19/2009	38
					138,200	100,000	138,200	100,000	3/19/2009	38

Petition #	Parcel Number	Prop Cts	Property Address	Owner's name	AV pre MBOR	AV post MBOR	TV pre MBOR	TV post MBOR	Appeal Date	RFC
5351	09-09-10-301-047	401	3170 FOXWAY DR	SETH ASHOK & STEPHANIE	142,300	142,300	142,300	142,300	3/19/2009	41
5352	09-09-29-402-014	201	727 E KINGSLY ST	POQUITTA PROPERTIES L.L.C.	206,900	206,900	120,672	120,672	3/19/2009	41
5353	09-90-00-066-490	251	727 E KINGSLY ST	CAMPUS CONNECTION I, LLC	28,700	28,700	28,700	28,700	3/19/2009	41
5354	09-12-05-205-007	401	101 FIELDCREST ST	WOODLAND MEADOWS VENTURE LLC	63,200	63,200	49,448	49,448	3/19/2009	41
5355	09-12-05-205-008	401	101 FIELDCREST ST	WOODLAND MEADOWS VENTURE LLC	65,300	65,300	49,448	49,448	3/19/2009	41
5356	09-12-05-205-011	401	101 FIELDCREST ST	WOODLAND MEADOWS VENTURE LLC	65,300	65,300	49,448	49,448	3/19/2009	41
5357	09-12-05-205-012	401	101 FIELDCREST ST	WOODLAND MEADOWS VENTURE LLC	65,500	65,500	49,448	49,448	3/19/2009	41
5358	09-12-05-205-015	401	101 FIELDCREST ST	WOODLAND MEADOWS VENTURE LLC	63,300	63,300	49,448	49,448	3/19/2009	41
5359	09-12-05-205-016	401	101 FIELDCREST ST	WOODLAND MEADOWS VENTURE LLC	65,500	65,500	49,448	49,448	3/19/2009	41
5360	09-12-05-205-019	401	103 FIELDCREST ST	WOODLAND MEADOWS VENTURE LLC	54,600	54,600	49,448	49,448	3/19/2009	41
5361	09-12-05-205-021	401	103 FIELDCREST ST	WOODLAND MEADOWS VENTURE LLC	67,800	67,800	49,448	49,448	3/19/2009	41
5362	09-12-05-205-022	401	103 FIELDCREST ST	WOODLAND MEADOWS VENTURE LLC	65,200	65,200	49,448	49,448	3/19/2009	41
5363	09-12-05-205-025	401	103 FIELDCREST ST	WOODLAND MEADOWS VENTURE LLC	67,800	67,800	49,448	49,448	3/19/2009	41
5364	09-12-05-205-026	401	103 FIELDCREST ST	WOODLAND MEADOWS VENTURE LLC	65,200	65,200	49,448	49,448	3/19/2009	41
5365	09-12-05-205-029	401	103 FIELDCREST ST	WOODLAND MEADOWS VENTURE LLC	67,800	67,800	49,448	49,448	3/19/2009	41
5366	09-12-05-205-030	401	103 FIELDCREST ST	WOODLAND MEADOWS VENTURE LLC	65,200	65,200	49,448	49,448	3/19/2009	41
5367	09-12-05-205-031	401	105 FIELDCREST ST	WOODLAND MEADOWS VENTURE LLC	59,300	59,300	49,448	49,448	3/19/2009	41
5368	09-12-05-205-032	401	105 FIELDCREST ST	WOODLAND MEADOWS VENTURE LLC	61,900	61,900	49,448	49,448	3/19/2009	41
5369	09-12-05-205-033	401	105 FIELDCREST ST	WOODLAND MEADOWS VENTURE LLC	59,000	59,000	49,448	49,448	3/19/2009	41
5370	09-12-05-205-034	401	105 FIELDCREST ST	WOODLAND MEADOWS VENTURE LLC	59,500	59,500	49,448	49,448	3/19/2009	41
5371	09-12-05-205-035	401	105 FIELDCREST ST	WOODLAND MEADOWS VENTURE LLC	59,300	59,300	49,448	49,448	3/19/2009	41
5372	09-12-05-205-036	401	105 FIELDCREST ST	WOODLAND MEADOWS VENTURE LLC	61,900	61,900	49,448	49,448	3/19/2009	41
5373	09-12-05-205-037	401	105 FIELDCREST ST	WOODLAND MEADOWS VENTURE LLC	59,500	59,500	49,448	49,448	3/19/2009	41
5374	09-12-05-205-038	401	105 FIELDCREST ST	WOODLAND MEADOWS VENTURE LLC	59,500	59,500	49,448	49,448	3/19/2009	41
5375	09-12-05-205-039	401	105 FIELDCREST ST	WOODLAND MEADOWS VENTURE LLC	59,300	59,300	49,448	49,448	3/19/2009	41
5376	09-12-05-205-040	401	105 FIELDCREST ST	WOODLAND MEADOWS VENTURE LLC	59,000	59,000	49,448	49,448	3/19/2009	41
5377	09-12-05-205-041	401	105 FIELDCREST ST	WOODLAND MEADOWS VENTURE LLC	61,900	61,900	49,448	49,448	3/19/2009	41
5378	09-12-05-205-042	401	105 FIELDCREST ST	WOODLAND MEADOWS VENTURE LLC	59,500	59,500	49,448	49,448	3/19/2009	41
5379	09-12-05-205-043	401	105 FIELDCREST ST	WOODLAND MEADOWS VENTURE LLC	59,100	59,100	49,448	49,448	3/19/2009	41
5380	09-12-05-205-044	401	107 FIELDCREST ST	WOODLAND MEADOWS VENTURE LLC	58,600	58,600	49,448	49,448	3/19/2009	41
5381	09-12-05-205-045	401	107 FIELDCREST ST	WOODLAND MEADOWS VENTURE LLC	61,600	61,600	49,448	49,448	3/19/2009	41
5382	09-12-05-205-046	401	107 FIELDCREST ST	WOODLAND MEADOWS VENTURE LLC	59,200	59,200	49,448	49,448	3/19/2009	41
5383	09-12-05-205-047	401	107 FIELDCREST ST	WOODLAND MEADOWS VENTURE LLC	59,100	59,100	49,448	49,448	3/19/2009	41
5384	09-12-05-205-048	401	107 FIELDCREST ST	WOODLAND MEADOWS VENTURE LLC	58,600	58,600	49,448	49,448	3/19/2009	41
5385	09-12-05-205-049	401	107 FIELDCREST ST	WOODLAND MEADOWS VENTURE LLC	61,800	61,800	49,448	49,448	3/19/2009	41
5386	09-12-05-205-050	401	107 FIELDCREST ST	WOODLAND MEADOWS VENTURE LLC	59,400	59,400	49,448	49,448	3/19/2009	41
5387	09-12-05-205-051	401	107 FIELDCREST ST	WOODLAND MEADOWS VENTURE LLC	59,100	59,100	49,448	49,448	3/19/2009	41
5388	09-12-05-205-052	401	107 FIELDCREST ST	WOODLAND MEADOWS VENTURE LLC	58,600	58,600	49,448	49,448	3/19/2009	41
5389	09-12-05-205-053	401	107 FIELDCREST ST	WOODLAND MEADOWS VENTURE LLC	61,800	61,800	49,448	49,448	3/19/2009	41
5390	09-12-05-205-054	401	107 FIELDCREST ST	WOODLAND MEADOWS VENTURE LLC	59,400	59,400	49,448	49,448	3/19/2009	41
5391	09-12-05-205-058	401	109 FIELDCREST ST	WOODLAND MEADOWS VENTURE LLC	55,000	55,000	49,448	49,448	3/19/2009	41
5392	09-12-05-205-059	401	109 FIELDCREST ST	WOODLAND MEADOWS VENTURE LLC	54,600	54,600	49,448	49,448	3/19/2009	41
5393	09-12-05-205-072	401	111 FIELDCREST ST	WOODLAND MEADOWS VENTURE LLC	56,800	56,800	49,448	49,448	3/19/2009	41
5394	09-12-05-205-079	401	113 FIELDCREST ST	WOODLAND MEADOWS VENTURE LLC	59,200	59,200	49,448	49,448	3/19/2009	41
5395	09-12-05-205-080	401	113 FIELDCREST ST	WOODLAND MEADOWS VENTURE LLC	61,700	61,700	49,448	49,448	3/19/2009	41
5396	09-12-05-205-081	401	113 FIELDCREST ST	WOODLAND MEADOWS VENTURE LLC	59,500	59,500	49,448	49,448	3/19/2009	41
5397	09-12-05-205-082	401	113 FIELDCREST ST	WOODLAND MEADOWS VENTURE LLC	59,400	59,400	49,448	49,448	3/19/2009	41
5398	09-12-05-205-083	401	113 FIELDCREST ST	WOODLAND MEADOWS VENTURE LLC	61,700	61,700	49,448	49,448	3/19/2009	41
5399	09-12-05-205-084	401	113 FIELDCREST ST	WOODLAND MEADOWS VENTURE LLC	59,200	59,200	49,448	49,448	3/19/2009	41
5400	09-12-05-205-085	401	113 FIELDCREST ST	WOODLAND MEADOWS VENTURE LLC	59,500	59,500	49,448	49,448	3/19/2009	41
5401	09-12-05-205-086	401	113 FIELDCREST ST	WOODLAND MEADOWS VENTURE LLC	59,400	59,400	49,448	49,448	3/19/2009	41
5402	09-12-05-205-087	401	113 FIELDCREST ST	WOODLAND MEADOWS VENTURE LLC	61,700	61,700	49,448	49,448	3/19/2009	41
5403	09-12-05-205-088	401	113 FIELDCREST ST	WOODLAND MEADOWS VENTURE LLC	59,200	59,200	49,448	49,448	3/19/2009	41
5404	09-12-05-205-089	401	113 FIELDCREST ST	WOODLAND MEADOWS VENTURE LLC	59,500	59,500	49,448	49,448	3/19/2009	41
5405	09-12-05-205-090	401	113 FIELDCREST ST	WOODLAND MEADOWS VENTURE LLC	59,600	59,600	49,448	49,448	3/19/2009	41
5406	09-12-05-205-091	401	115 FIELDCREST ST	WOODLAND MEADOWS VENTURE LLC	59,600	59,600	49,448	49,448	3/19/2009	41
5407	09-12-05-205-092	401	115 FIELDCREST ST	WOODLAND MEADOWS VENTURE LLC	59,100	59,100	49,448	49,448	3/19/2009	41

Petition #	Parcel Number	Prop Cts	Property Address	Owner's name	AV pre MBOR	AV post MBOR	TV pre MBOR	TV post MBOR	Appeal Date	RFC
5579	09-12-05-303-308	401	ROLLING MEADOW DR	WOODLAND MEADOWS VENTURE LLC	78,600	78,600	75,614	75,614	3/19/2009	41
5580	09-12-05-303-309	401	ROLLING MEADOW DR	WOODLAND MEADOWS VENTURE LLC	87,100	87,100	75,614	75,614	3/19/2009	41
5581	09-12-05-303-310	401	ROLLING MEADOW DR	WOODLAND MEADOWS VENTURE LLC	79,500	79,500	75,614	75,614	3/19/2009	41
5582	09-12-05-303-311	401	ROLLING MEADOW DR	WOODLAND MEADOWS VENTURE LLC	78,600	78,600	75,614	75,614	3/19/2009	41
5583	09-12-05-303-312	401	ROLLING MEADOW DR	WOODLAND MEADOWS VENTURE LLC	84,400	84,400	75,614	75,614	3/19/2009	41
5584	09-12-05-303-313	401	ROLLING MEADOW DR	WOODLAND MEADOWS VENTURE LLC	84,400	84,400	75,614	75,614	3/19/2009	41
5585	09-12-05-303-314	401	ROLLING MEADOW DR	WOODLAND MEADOWS VENTURE LLC	78,600	78,600	75,614	75,614	3/19/2009	41
5586	09-12-05-303-315	401	ROLLING MEADOW DR	WOODLAND MEADOWS VENTURE LLC	79,500	79,500	75,614	75,614	3/19/2009	41
5587	09-90-00-048-360	351	PLYMOUTH RD	Pfizer Global Research & Development	38,569,100	38,569,100	38,569,100	38,569,100	3/19/2009	41
5590	09-09-22-100-005	301	PLYMOUTH RD	Pfizer Global Research & Development	100,444,800	100,444,800	100,444,800	100,444,800	3/19/2009	41
5593	09-09-23-200-012	302	PLYMOUTH RD	Pfizer Global Research & Development	5,214,500	5,214,500	4,898,134	4,898,134	3/19/2009	41
5594	09-09-23-200-013	301	HURON PKY	Pfizer Global Research & Development	50,636,500	50,636,500	50,636,500	50,636,500	3/19/2009	41
5595	09-09-29-324-062	401	SEVENTH ST	Sanjines Javier	94,500	94,500	94,500	94,500	3/19/2009	41
5596	09-09-29-324-060	401	SEVENTH ST	Scannell Gerald & Williams Suzanne	92,800	92,800	92,800	92,800	3/19/2009	41
5598	09-09-23-403-023	401	FOLKSTONE CT	Kleiman Mark & E	178,000	178,000	178,000	178,000	3/19/2009	41
5599	09-12-09-200-012	201	VICTORS WAY	PE-55 LLC	567,800	567,800	560,812	560,812	3/19/2009	41
5600	09-12-03-311-028	401	EMBER WAY	Kulkarni Hari Y & Mrudula	147,100	147,100	135,271	135,271	3/19/2009	41
5601	09-09-29-111-029	401	LIBERTY ST	Haines John & Susan	275,800	275,800	275,800	275,800	3/19/2009	41
5603	09-09-30-213-018	201	STADIUM BLV	Collingwood Office Center, LLC	13,700	13,700	12,624	12,624	3/19/2009	41
5604	09-09-30-213-017	201	STADIUM BLV	Collingwood Office Center, LLC	66,100	66,100	59,252	59,252	3/19/2009	41
5605	09-09-19-405-003	401	NEWPORT RD	Newton Alayne B	107,600	100,000	107,600	100,000	3/19/2009	38
5606	09-09-26-203-017	401	RIDGELINE CT	Shler Edward W & Kristen C	222,800	200,000	222,800	200,000	3/19/2009	38
5609	09-09-27-301-058	401	ROCK CREEK CT	Kraft Richard O	357,200	357,200	267,510	267,510	3/19/2009	41
5610	09-09-33-119-001	401	NORWAY RD	Simon Jason G & Courtney L	290,000	263,000	290,000	263,000	3/19/2009	38
5611	09-09-33-409-013	401	STADIUM BLV	Figuera August & S	142,900	142,900	123,849	123,849	3/19/2009	41
5612	09-12-11-101-012	401	CHARING CROSS RD	Pardo Jorge & Debra	105,200	105,200	104,858	104,858	3/19/2009	41
5614	09-08-24-105-013	401	RAVENWOOD AV	Williams Linda E	94,900	94,900	91,375	91,375	3/19/2009	41
5615	09-12-02-204-079	201	HURON PKY	DJ Enterprises I, LLC	163,800	163,800	119,251	119,251	3/19/2009	41
5616	09-09-19-206-047	401	ARGYLE CRSS	Steinman Teresa	96,300	96,300	73,999	73,999	3/19/2009	41
5617	09-09-22-400-020	401	SCOTT PL	Pepe Steven D	224,400	224,400	224,400	224,400	3/19/2009	41
5618	09-12-05-400-113	401	BRIARCREST DR	Mims Elizabeth Marie	58,800	58,800	58,800	58,800	3/19/2009	41
5619	09-09-19-108-004	401	POMONA RD	Bloch Erika	106,500	106,500	82,442	82,442	3/19/2009	38
5620	09-09-34-206-030	401	BERKSHIRE RD	Dodds G Alfred III & Kendra	407,100	407,100	407,100	407,100	3/19/2009	41
5622	09-09-27-313-014	401	ORCHARD HILLS DR	Gilpin Rhonda	264,500	264,500	211,330	211,330	3/19/2009	41
5623	09-09-10-302-065	401	OTTER CREEK CT	Heibel Jane	162,600	162,600	162,600	162,600	3/19/2009	41
5624	09-09-32-207-001	401	BENDING RD	Anderson Paul & Bradbury Faye A	131,700	131,700	131,700	131,700	3/19/2009	41
5625	09-09-20-300-014	401	EDGEWOOD PL	Frank Robert & Mindy Cole	183,000	150,000	183,000	150,000	3/19/2009	38
5626	09-09-19-314-035	401	SPRING ST	Winn D Craig, Winn Barbara &	105,000	105,000	136,646	136,646	3/19/2009	41
5628	09-09-33-208-006	201	WESTWOOD AV	SPALY GROUP	184,100	184,100	83,742	83,742	3/19/2009	41
5628	09-09-28-410-005	401	PACKARD ST	SPALY OSCAR & GREG	187,400	187,400	98,389	98,389	3/19/2009	41
5629	09-09-28-317-005	201	WILMOT CT	SPALY OSCAR & LOIS	595,100	550,000	219,694	219,694	3/19/2009	38
5630	09-09-28-317-006	201	WILMOT ST	SPALY OSCAR & LOIS	637,600	662,500	219,128	219,128	3/19/2009	38
5631	09-09-31-204-087	201	WILMOT ST	SPALY OSCAR & LOIS	280,900	250,000	173,718	173,718	3/19/2009	38
5632	09-12-10-102-012	401	STADIUM BLV	SPALY OSCAR & LOIS	75,600	75,600	54,737	54,737	3/19/2009	41
5633	09-12-10-103-022	401	VERLE AV	SPALY OSCAR & LOIS	80,100	80,100	59,124	59,124	3/19/2009	41
5634	09-12-10-103-007	401	MARSHALL ST	SPALY OSCAR & LOIS	76,400	76,400	60,538	60,538	3/19/2009	41
5635	09-09-19-304-060	401	MARSHALL ST	SPALY OSCAR & LOIS	87,500	87,500	73,131	73,131	3/19/2009	41
5636	09-09-19-304-075	401	WALTER DR	SPALY OSCAR & LOIS	85,600	85,600	64,077	64,077	3/19/2009	41
5637	09-09-31-208-066	401	LEONA DR	SPALY OSCAR & LOIS	85,600	85,600	43,946	43,946	3/19/2009	38
5638	09-09-31-309-026	402	PAULINE BLV	SPALY OSCAR	46,600	43,500	19,700	19,700	3/19/2009	38
5639	09-12-10-102-027	401	DICKEN DR	SPALY LOIS TRUST	31,400	76,900	5,066	5,066	3/19/2009	38
5640	09-09-19-318-035	401	MARSHALL ST	SPALY LOIS TRUST	76,900	76,900	60,483	60,483	3/19/2009	41
5641	09-09-19-304-074	401	DUNCAN ST	SPALY LOIS TRUST	86,700	86,700	65,916	65,916	3/19/2009	41
5642	09-09-19-401-012	401	LEONA DR	SPALY LOIS TRUST	81,000	81,000	59,265	59,265	3/19/2009	41
5643	09-09-19-302-023	401	WINES DR	SPALY LOIS TRUST	93,700	93,700	72,126	72,126	3/19/2009	41
5644	09-09-33-120-006	401	WESTAIRE WAY NORWAY RD	SPALY LOIS TRUST RAMBO ELLEN D	77,900 320,800	77,900 320,800	66,764 242,175	66,764 242,175	3/19/2009	41

Petition #	Parcel Number	Prop Cls	Property Address	Owner's name	AV pre MBOR	AV post MBOR	TV pre MBOR	TV post MBOR	Appeal Date	RFC
5646	09-09-34-11-014	401	1200 ARLINGTON BLV	FUKUCHI ISAMU & JO TRUST	226,400	226,400	221,505	221,505	3/19/2009	41
5646	09-09-33-210-012	401	1223 S STATE ST	REWOLDT JEFFREY & FERRAL	156,300	156,300	81,601	81,601	3/19/2009	41
5647	09-09-29-308-004	401	344 EIGHTH ST	REWOLDT JEFFREY & FERRAL	147,900	147,900	119,588	119,588	3/19/2009	41
5648	09-09-30-316-029	401	510 DARTMOUTH RD	REWOLDT JEFFREY S & FERRAL	129,000	129,000	101,140	101,140	3/19/2009	41
5649	09-09-35-400-041	401	1350 EMILY CT	DUBUC STEVE & DAWN	202,500	133,900	202,500	133,900	3/19/2009	38
5650	09-09-21-304-069	401	1050 WALL ST	BILL ANDREW HISCH & BILL JOHN E	92,500	81,500	92,500	81,500	3/19/2009	38
5651	09-09-14-100-339	401	3344 BURBANK DR	CAPLAN DEBORAH TRUST	69,300	69,300	69,300	69,300	3/19/2009	41
5652	09-09-28-401-009	201	1923 GEDDES AV	THE ANTHROPOSOPIICAL SOCIETY	238,200	238,200	80,149	80,149	3/25/2008	43
5653	09-90-00-075-756	251	1923 GEDDES AV	ANTHROPOSOPIICAL SOCIETY OF AMERICA	42,500	42,500	42,500	42,500	3/25/2009	43
5654	09-12-11-207-056	251	321 S MAIN ST	ENTERPRISE FOR A SUSTAINABLE WORD	600	600	600	600	3/25/2009	43
5655	09-90-00-078-570	401	3325 PLATT RD	SYNOD RESIDENTIAL SERVICES	83,700	83,700	83,700	83,700	3/25/2009	43
5656	09-12-09-300-008	99	3869 RESEARCH PARK DR	ORGAN PROCUREMENT AGENCY OF MICH	665,700	665,700	665,700	665,700	3/25/2009	42
5657	09-09-20-308-044	90	800 RED OAK RD	SECOND BAPTIST CHURCH OF ANN ARBOR	151,300	0	151,300	0	3/25/2009	42
5658	09-09-21-209-020	90	1507 TRAYER ST	BETHEL A.M.E. CHURCH OF ANN ARBOR	98,400	0	98,400	0	3/25/2009	42
5659	09-09-20-101-019	301	1350 N MAIN ST	CUSHING-MALLOY INC.	1,162,900	1,162,900	885,222	885,222	3/19/2009	41
5660	09-90-00-072-405	351	1350 N MAIN ST	LEEP MANAGEMENT, LLC	585,600	585,600	585,600	585,600	3/19/2009	41
1203	09-09-33-221-005	401	921 PACKARD ST	KOUTOULAS GEORGE	208,900	208,900	208,900	208,900	3/18/2009	41
1223	09-09-29-310-023	401	806 W JEFFERSON ST	MALCOLM ROBERT & LUCILE	124,200	124,200	70,726	70,726	3/18/2009	41,47
1224	09-09-20-305-007	401	1017 GOTT ST	COLLINGWOOD OFFICE CENTER, LLC	111,500	111,500	107,221	107,221	3/18/2009	41,47
1382	09-09-30-213-010	201	210 COLLINGWOOD DR	WIGLEY LEFTORA	889,900	889,900	800,188	725,000	3/20/2009	38
1484	09-09-20-305-002	401	GOTT ST	COLLINGWOOD OFFICE CENTER, LLC	145,600	145,600	145,600	145,600	3/23/2009	41,47
1651	09-12-11-103-091	401	3139 S VILLAGE CIR	ANDERSON AYYUB A	65,700	65,700	65,700	65,700	3/25/2009	41,47
3005	09-08-25-205-011	401	3140 LAKEWOOD DR	ANDERSON AYYUB A	78,800	78,800	59,924	59,924	3/25/2009	41,47
4011	09-12-11-202-025	401	3100 LORRAINE ST	EMD FAMILY TRUST	68,300	68,300	68,300	49,842	3/25/2009	45
4023	09-09-30-109-006	401	204 S REVENA BLV	STOEY STILUAN A & MERCER EMILY P	137,700	135,900	120,502	118,702	3/25/2009	38
4026	09-09-33-422-005	401	1408 LINCOLN AV	MEINGAST HERBERT & SARA	253,400	238,600	240,417	238,600	3/25/2009	38
4033	09-12-09-301-001	301	3650 RESEARCH PARK DR	LODI WATERS PARTNERSHIP	867,900	867,900	755,601	755,601	3/25/2009	41,10
5146	09-09-19-205-032	401	1420 CREAL CRS	HARRIGAN KATHLEEN A	91,100	89,700	91,100	89,700	3/25/2009	38
5346	09-09-33-115-001	401	1101 BERKSHIRE RD	COHEN RUTH MOSCOW & ROBERT	386,700	386,700	386,700	386,700	3/19/2009	41
5348	09-09-34-207-009	401	1010 BERKSHIRE RD	FRIEDMAN RANDOLPH & DONNA	691,900	691,900	587,250	587,250	3/19/2009	41

IFT Pre MBOR Totals 6,833,900
 IFT MBOR Changes -997,500
 IFT Post MBOR Totals 5,836,400

IFT MARCH BOARD OF REVIEW MINUTES

Petition #	Parcel Number	Prop Cls	Property Address	Owner's name	Assessed Value	Taxable Value	AV pre MBOR	AV post MBOR	TV pre MBOR	TV post MBOR	Appeal Date	RFC
5588	09-92-00-900-100	354	2800 PLYMOUTH RD	PFIZER INC	2800	6,833,900	3,254,100	2,256,600	3,254,100	2,256,600	3/19/2009	41
5589	09-92-00-900-200	354	2800 PLYMOUTH RD	PFIZER INC	2800	6,833,900	0	0	0	0	3/19/2009	41
5591	09-92-00-900-000	304	2800 PLYMOUTH RD	PFIZER INC	2800	6,833,900	0	0	0	0	3/19/2009	41
5592	09-92-00-900-000	304	1600 HURON PKY	PFIZER INC	1600	6,833,900	0	0	0	0	3/19/2009	41
4168	09-92-00-200-100	354	789 E EISENHOWER PKY	PROQUEST Llc	2727 S	1,414,200	1,341,800	1,414,200	1,341,800	1,341,800	3/25/2009	49
4169	09-92-00-310-100	354	2727 S STATE ST	ARBOR NETWORKS	384	1,292,900	1,292,900	1,292,900	1,292,900	1,292,900	3/25/2009	49
4170	09-92-00-320-100	354	3853 RESEARCH PARK DR	MERCEDES-BENZ RESEARCH&DEVELOPMENT	3853	547,000	732,300	547,000	732,300	732,300	3/25/2009	49